Send original copy by certified mail to: TNRCC, P.O. Box 13087, Austin, TX 78711-3087

Please use black ink.

ATTENTION OWNER: *Confidentiality Privilege Notice on Reverse Side*

State of Texas WELL REPORT

Texas Water Well Drillers Advisory Council
P.O. Box 13087
Austin, TX 78711-3087
512-239-0530

1) **OWNER** Emery Johnson (Name) **ADDRESS** 2502 West Greens Rd (Street or RFD) Houston (City) Tx. (State) 77067 (Zip)

2) **ADDRESS OF WELL:** County Walker Cypress Glenn Rd (Street, RFD or other) Huntsville (City) TX (State) 77340 (Zip) Long. ____ Lat. ____ GRID # 60-12-6

3) **TYPE OF WORK (Check):** [X] New Well [ ] Deepening [ ] Reconditioning [ ] Plugging

4) **PROPOSED USE (Check):** [ ] Monitor [ ] Environmental Soil Boding [X] Domestic [ ] Industrial [ ] Irrigation [ ] Injection [ ] Public Supply [ ] De-watering [ ] Testwell
If Public Supply well, were plans submitted to the TNRCC? [ ] Yes [ ] No

5) N

6) **WELL LOG:**
Date Drilling: Started 3-28 20 00; 3-28 20 00

DIAMETER OF HOLE		
Dia.. (in.)	From (ft.)	To (ft.)
9	Surface	142

7) **DRILLING METHOD (Check):** [ ] Driven [ ] Air Rotary [X] Mud Rotary [ ] Bored [ ] Air Hammer [ ] Cable Tool [ ] Jetted [ ] Other ____

From (ft.)	To (ft.)	Description and color of formation material
0	1	Bit t.s.
1	21	W. cl w/ sd.st.
21	29	Cleiche
29	50	W. cl.
50	59	Cleiche
59	102	W. cl.
102	117	Bl.cl.
117	120	Sd.
120	122	Cl.
122	140	Sd.
140	142	Sd.st.

(Use reverse side if necessary)

8) **Borehole Completion (Check):** [ ] Open Hole [X] Straight Wall [ ] Underreamed [X] Gravel Packed [ ] Other ____
If Gravel Packed give interval ... from 115 ft. to 142 ft.

CASING, BLANK PIPE, AND WELL SCREEN DATA:

Dia. (in.)	New or Used	Steel, Plastic, etc. Perf., Slotted, etc. Screen Mfg., if commercial	Setting (ft.) From	Setting (ft.) To	Gage Casting Screen
4	N	PVC Casing	-1.5	122	
4	N	PVC Slotted Screen	122	142	#30

9) **CEMENTING DATA** [Rule 338.44(1)]
Cemented from -1.5 ft. to 122 ft. No. of sacks used 9
____ ft. to ____ ft. No. of sacks used ____
Method used Pressure
Cemented by Holly Water Wells
Distance to septic system field lines or other concentrated contamination ____ ft.
Method of verification of above distance ____

10) **SURFACE COMPLETION**
[ ] Specified Surface Slab Installed (Rule 338.44(2)(A))
[ ] Specified Steel Sleeve Installed [Rule 338.44(3)(A)]
[X] Pitless Adapter Used [Rule 338.44(3)(b)]
[ ] Approved Alternative Procedure Used [Rule 338.71]

11) **WATER LEVEL**
Static Level 48 ft. below land surface Date ____
Artesian flow ____ gpm Date ____

12) **PACKERS:** Type Depth

13) **TYPE PUMP:**
[ ] Turbine [ ] Jet [X] Submersible [ ] Cylinder [ ] Other ____
Depth to pump bowls, cylinder, jet, etc., 100 ft.

14) **WELL TESTS:**
Type Test: [ ] Pump [ ] Bailer [X] Jetted [X] Estimated
Yield: 25 gpm with ____ ft. drawdown after ____ hrs.

15) **WATER QUALITY:**
Did you knowingly penetrate any strata which contained undesirable constituents?
[ ] Yes [X] No If yes, submit "REPORT OF UNDESIRABLE WATER"
Type of water? Good Depth of strata 20
Was a chemical analysis made? [ ] Yes [X] No

I hereby certify that this well was drilled by me (or under my supervision) and that each and all of the statements herein are true to the best of my knowledge and belief. I understand that failure to complete items 1 thru 15 will result in the log(s) being returned for completion and resubmittal.

COMPANY NAME Holly Water Wells (Type or print) **WELL DRILLER'S LICENSE NO.** 3114W SEQ #

ADDRESS 2928 SH 19 (Street or RFD) Huntsville (City) TX (State) 77320 (Zip)

(Signed) Raymond McPike (Licensed Well Driller) (Signed) ____ (Registered Driller Trainee)

APR 2 3 2000

Please attach electric log, chemical analysis, and other pertinent information, if available.

TNRCC-0199 (Rev. 11-1-94)

Send original copy by certified return receipt requested n[redacted] TNRCC, MC 177, P.O. Box 13087, Austin, TX 78711-30[redacted]

ATTENTION OWNER: *Confidentiality Privilege Notice on on reverse side of Well Owner's copy (pink)*

State of Texas
WELL REPORT

Texas Water Well Drillers Advisory Council
MC 177
P.O. Box 13087
Austin, TX 78711-3087
512-239-0530

1) **OWNER** D.W. Huffman (Name) **ADDRESS** Rt. 15 Box 125 Hwy 980 (Street or RFD) Huntsville (City) TX. (State) 77340 (Zip)

2) **ADDRESS OF WELL:** County Walker (Street, RFD or other) Same (City) (State) (Zip) **GRID #** 60-12-6

3) **TYPE OF WORK (Check):** ☑ New Well ☐ Deepening ☐ Reconditioning ☐ Plugging

4) **PROPOSED USE (Check):** ☐ Monitor ☐ Environmental Soil Boring ☑ Domestic ☐ Industrial ☐ Irrigation ☐ Injection ☐ Public Supply ☐ De-watering ☐ Testwell
If Public Supply well, were plans submitted to the TNRCC? ☐ Yes ☐ No

5) N

6) **WELL LOG:**
Date Drilling:
Started 10-18 1996
Completed 10-24 1996

DIAMETER OF HOLE

Dia. (in.)	From (ft.)	To (ft.)
5	Surface	230

7) **DRILLING METHOD (Check):** ☐ Driven ☐ Air Rotary ☑ Mud Rotary ☐ Bored ☐ Air Hammer ☐ Cable Tool ☐ Jetted ☐ Other

From (ft.)	To (ft.)	Description and color of formation material
0	10	Sandy Top Soil
10	13	Red Sand & Gravel
~~10~~ 13	190	Red Sandy Rock
190	193	Silt Sand
193	210	Mix Lignite & Logs
210	230	Mix Sand & Coal Rock

8) **Borehole Completion (Check):** ☐ Open Hole ☑ Straight Wall ☐ Underreamed ☐ Gravel Packed ☐ Other
If Gravel Packed give interval ... from _____ ft. to _____ ft.

CASING, BLANK PIPE, AND WELL SCREEN DATA:

Dia. (in.)	New or Used	Steel, Plastic, etc. Perf., Slotted, etc. Screen Mfg., if commercial	Setting (ft.) From	Setting (ft.) To	Gage Casting Screen
2	N	Plastic	0	180	540
2	N	Plastic	180	210	12
1¼	N		110	220	12

RECEIVED
JAN 30 1997
TEXAS NATURAL RESOURCE CONSERVATION COMMISSION

(Use reverse side of Well Owner's copy, if necessary)

9) **CEMENTING DATA** [Rule 338.44(1)]
Cemented from 0 ft. to 9 ft. No. of sacks used 12
_____ ft. to _____ ft. No. of sacks used _____
Method used Water Mixed
Cemented by Marvin Gilbert
Distance to septic system field lines or other concentrated contamination _____ ft.
Method of verification of above distance _____

13) **TYPE PUMP:** ☐ Turbine ☑ Jet ☐ Submersible ☐ Cylinder ☐ Other
Depth to pump bowls, cylinder, jet, etc., _____ ft.

10) **SURFACE COMPLETION**
☑ Specified Surface Slab Installed [Rule 338.44(2)(A)]
☐ Specified Steel Sleeve Installed [Rule 338.44(3)(A)]
☐ Pitless Adapter Used [Rule 338.44(3)(b)]
☐ Approved Alternative Procedure Used [Rule 338.71]

14) **WELL TESTS:**
Type test: ☑ Pump ☐ Bailer ☐ Jetted ☑ Estimated
Yield: 10 gpm with N ft. drawdown after _____ hrs.

11) **WATER LEVEL:**
Static level 30 ft. below land surface Date 10-24-96
Artesian flow _____ gpm. Date _____

15) **WATER QUALITY:**
Did you knowingly penetrate any strata which contained undesirable constituents?
☐ Yes ☑ No If yes, submit "REPORT OF UNDESIRABLE WATER"
Type of water? _____ Depth of strata _____
Was a chemical analysis made? ☐ Yes ☐ No

12) **PACKERS:** Type Depth
NA

I hereby certify that this well was drilled by me (or under my supervision) and that each and all of the statements herein are true to the best of my knowledge and belief. I understand that failure to complete items 1 thru 15 will result in the log(s) being returned for completion and resubmittal.

COMPANY NAME Gilbert's W.W. (Type or print) **WELL DRILLER'S LICENSE NO.** 1328 WP

ADDRESS Rt. 2, Box 1592 (Street or RFD) Cleveland (City) TX. (State) 77327 (Zip)

(Signed) [signature] (Licensed Well Driller) **(Signed)** _____ (Registered Driller Trainee)

Please attach electric log, chemical analysis, and other pertinent information, if available.

TNRCC-0199 (Rev. 05-21-96) *White - TNRCC Yellow - DRILLER Pink - WELL OWNER*

2 WANLER

Please use black ink.
Send original copy by certified mail to the
Texas Water Commission
P.O. Box 13087
Austin, Texas 78711

State of Texas
WATER WELL REPORT

ATTENTION OWNER: *Confidentiality Privilege Notice on Reverse Side*

Texas Water Well Drillers Board
P. O. Box 13087
Austin, Texas 78711

1) **OWNER** HENRYSMITH (Name) **Address** P.O. BOX 854 (Street or RFD) HUNTSVILLE (City) TX (State) 77340 (Zip)

2) **LOCATION OF WELL:** County WALKER 1/2 miles in N (N.E., S.W., etc.) direction from HUNTSVILLE (Town)

Driller must complete the legal description to the right with distance and direction from two intersecting section or survey lines, or he must locate and identify the well on an official Quarter- or Half-Scale Texas County General Highway Map and attach the map to this form.

☐ **Legal description:**
Section No. _____ Block No. _____ Township _____
Abstract No. _____ Survey Name _____
Distance and direction from two intersecting section or survey lines _____

☒ **See attached map.** ON 60-12-6

3) **TYPE OF WORK** (Check): ☒ New Well ☐ Deepening ☐ Reconditioning ☐ Plugging

4) **PROPOSED USE** (Check): ☒ Domestic ☐ Industrial ☐ Monitor ☐ Public Supply ☐ Irrigation ☐ Test Well ☐ Injection ☐ Other _____

5) **DRILLING METHOD** (Check): ☐ Driven ☒ Mud Rotary ☐ Air Hammer ☐ Jetted ☐ Bored ☐ Air Rotary ☐ Cable Tool ☐ Other _____

6) **WELL LOG:**
Date Drilling: Started 08/14/87 19__ Completed 08/14/87 19__

DIAMETER OF HOLE Dia. (in.)	From (ft.)	To (ft.)
6½	Surface	203

From (ft.)	To (ft.)	Description and color of formation material
0	2	TOP SOIL
2	12	CALICHIE
12	18	HARD ROCK
18	61	BLUE CLAY
61	73	SAND
73	103	BLUE CLAY
103	113	SAND STREAKS
113	133	FINE SAND
133	143	SAND
143	146	BLUE CLAY
146	149	SAND
149	188	BLUE CLAY
188	197	SAND
197	199	ROCK
199	201	SAND
201	203	BLUE CLAY

(Use reverse side if necessary)

7) **BOREHOLE COMPLETION:**
☐ Open Hole ☒ Straight Wall ☐ Underreamed
☐ Gravel Packed ☐ Other _____
If Gravel Packed give interval . . . from _____ ft. to _____ ft.

8) **CASING, BLANK PIPE, AND WELL SCREEN DATA:**

Dia. (in.)	New or Used	Steel, Plastic, etc. Perf., Slotted, etc. Screen Mgf., if commercial	Setting (ft.) From	Setting (ft.) To	Gage Casing Screen
4	N	PVC	-1.5	188	40
2	N	PLASTIC	190	200	#8

9) **CEMENTING DATA** [Rule 319.44(b)]
Cemented from 188 ft. to 100 ft. No. of Sacks Used 6
0 ft. to 10 ft. No. of Sacks Used 4
Method used PRESSURE
Cemented by HOLLY WATER WELL SERVICE

10) **SURFACE COMPLETION**
☐ Specified Surface Slab Installed [Rule 319.44(c)]
☐ Pitless Adapter Used [Rule 319.44(d)]
☒ Approved Alternative Procedure Used [Rule 319.71]

11) **WATER LEVEL:**
Static level 100 ft. below land surface Date 8-15-87
Artesian flow _____ gpm. Date _____

12) **PACKERS:**

Type	Depth
RUBBER	181

13) **TYPE PUMP:**
☐ Turbine ☐ Jet ☒ Submersible ☐ Cylinder
☐ Other _____
Depth to pump bowls, cylinder, jet, etc., 160 ft.

14) **WELL TESTS:**
Type Test: ☐ Pump ☐ Bailer ☒ Jetted ☒ Estimated
Yield: 15 gpm with _____ ft. drawdown after _____ hrs.

15) **WATER QUALITY:**
Did you knowingly penetrate any strata which contained undesirable water? ☐ Yes ☒ No
If yes, submit "REPORT OF UNDESIRABLE WATER"
Type of water? GOOD Depth of strata 100
Was a chemical analysis made? ☐ Yes ☒ No

RECEIVED NOV 18 1987 TEXAS WATER COMMISSION

I here by certify that this well was drilled by me (or under my supervision) and that each and all of the statements herein are true to the best of my knowledge and belief. I understand that failure to complete items 1 thru 12 will result in the log(s) being returned for completion and resubmittal.

COMPANY NAME HOLLY WATER WELL SERVICE (Type or Print) **Water Well Driller's License No.** 2026/2221

ADDRESS 607 HW. 19 (Street or RFD) HUNTSVILLE, TX. (City) 77340 (State) (Zip)

(Signed) [signature] (Licensed Water Well Driller) (Signed) Raymond McPike (Registered Driller Trainee)

Please attach electric log, chemical analysis, and other pertinent information, if available.

For TWC use only
Well No. 60-20-2
Located on map _____

WWD-012 (Rev.01-28-87)

TEXAS WATER COMMISSION COPY

IMPORTANT NOTICE FOR PERSONS HAVING WELLS DRILLED CONCERNING PRIVILEGE OF CONFIDENTIALITY

The Water Well Drillers Board and the Texas Water Commission are concerned that some persons having water wells drilled may not be aware of the confidentiality privilege provision of Section 5 of the Water Well Drillers Act. Section 5, the Reporting of Well Logs, reads as follows:

> "Every licensed water well driller drilling, deepening or otherwise altering a water well within this State shall make and keep, or cause to be made and kept, a legible and accurate well log, and within 30 days from the completion or cessation of drilling, deepening or otherwise altering such a water well, shall deliver or transmit by certified mail a copy of such well log to the Commission, and the owner thereof or the person having had such well drilled. Each copy of a well log, other than a Commission copy, shall include the name, mailing address, and telephone number of the Board and the Commission. The well log required herein shall at the request in writing to the Commission, by certified mail, by the owner or the person having such well drilled be held as confidential matter and not made of public record."

The last sentence specifies the means whereby you can, if you wish, assure that logs of your wells will be kept confidential.

#1 WALKER

Please use black ink.
Send original copy by certified mail to the
Texas Water Commission
P.O. Box 13087
Austin, Texas 78711

State of Texas
WATER WELL REPORT

ATTENTION OWNER: *Confidentiality Privilege Notice on Reverse Side*

Texas Water Well Drillers Board
P. O. Box 13087
Austin, Texas 78711

1) OWNER ROBERT WEBER (Name) Address PO BOX 6028 (Street or RFD) HUNTSVILLE (City) TX (State) 77340 (Zip)

2) LOCATION OF WELL:
County WALKER 6 miles in N (N.E., S.W., etc.) direction from HUNTSVILLE (Town)

Driller must complete the legal description to the right with distance and direction from two intersecting section or survey lines, or he must locate and identify the well on an official Quarter- or Half-Scale Texas County General Highway Map and attach the map to this form.

☐ Legal description:
Section No. _____ Block No. _____ Township _____
Abstract No. _____ Survey Name _____
Distance and direction from two intersecting section or survey lines _____

☒ See attached map OT 6-12-6

3) TYPE OF WORK (Check):
☒ New Well ☐ Deepening ☐ Reconditioning ☐ Plugging

4) PROPOSED USE (Check):
☒ Domestic ☐ Industrial ☐ Monitor ☐ Public Supply ☐ Irrigation ☐ Test Well ☐ Injection ☐ Other _____

5) DRILLING METHOD (Check):
☐ Driven ☒ Mud Rotary ☐ Air Hammer ☐ Jetted ☐ Bored ☐ Air Rotary ☐ Cable Tool ☐ Other _____

6) WELL LOG:
Date Drilling: Started 9/15/87 19__ Completed 9/16/87 19__

DIAMETER OF HOLE Dia. (in.)	From (ft.)	To (ft.)
6½	Surface	297

From (ft.)	To (ft.)	Description and color of formation material
0	2	TOP SOIL
2	13	WHITE CLAY
13	19	SAND & ROCK STREAKS
19	35	WHITE CLAY
35	43	BLUE CLAY
43	57	BROWN CLAY
57	84	SAND
84	123	MEALLY CLAY
123	223	MEALLY BLUE CLAY
223	232	BLUE CLAY
232	243	FINE SABD
243	281	BLUE CLAY
281	297	SAND

RECEIVED
NOV 18 1987
TEXAS WATER COMMISSION

(Use reverse side if necessary)

7) BOREHOLE COMPLETION:
☐ Open Hole ☒ Straight Wall ☐ Underreamed
☐ Gravel Packed ☐ Other _____
If Gravel Packed give interval . . . from _____ ft. to _____ ft.

8) CASING, BLANK PIPE, AND WELL SCREEN DATA:

Dia. (in.)	New or Used	Steel, Plastic, etc. Perf., Slotted, etc. Screen Mgf., if commercial	Setting (ft.) From	Setting (ft.) To	Gage Casing Screen
4	N	PVC	+1.5	280	#40
2½	N	PVC	281	296	#10

9) CEMENTING DATA [Rule 319.44(b)]
Cemented from 281 ft. to 296 ft. No. of Sacks Used 6
~~10~~ ft. to ~~0~~ ft. No. of Sacks Used ~~2~~
Method used PRESSURE
Cemented by HOLLY WATER WELL SERVICE

10) SURFACE COMPLETION
☐ Specified Surface Slab Installed [Rule 319.44(c)]
☐ Pitless Adapter Used [Rule 319.44(d)]
☒ Approved Alternative Procedure Used [Rule 319.71]

11) WATER LEVEL:
Static level 99 ft. below land surface Date 9-16-87
Artesian flow _____ gpm. Date _____

12) PACKERS: Type Depth
K-PACKER K 275'

13) TYPE PUMP:
☐ Turbine ☐ Jet ☒ Submersible ☐ Cylinder
☐ Other _____
Depth to pump bowls, cylinder, jet, etc., 180 ft.

14) WELL TESTS:
Type Test: ☐ Pump ☐ Bailer ☒ Jetted ☒ Estimated
Yield: 40 gpm with _____ ft. drawdown after _____ hrs.

15) WATER QUALITY:
Did you knowingly penetrate any strata which contained undesirable water? ☐ Yes ☒ No
If yes, submit "REPORT OF UNDESIRABLE WATER"
Type of water? GOOD Depth of strata 16 FT
Was a chemical analysis made? ☐ Yes ☒ No

I here by certify that this well was drilled by me (or under my supervision) and that each and all of the statements herein are true to the best of my knowledge and belief. I understand that failure to complete items 1 thru 12 will result in the log(s) being returned for completion and resubmittal.

COMPANY NAME HOLLY WATER WELLS (Type or Print) Water Well Driller's License No. 2026

ADDRESS 607 HWY 19 (Street or RFD) HUNTSVILLE (City) TEXAS (State) 77340 (Zip)

(Signed) JOSEPH A. [illegible] (Licensed Water Well Driller) (Signed) Raymond McPike (Registered Driller Trainee)

Please attach electric log, chemical analysis, and other pertinent information, if available.

For TWC use only
Well No. 60-12-6
Located on map _____

WWD-012 (Rev.01-28-87)

TEXAS WATER COMMISSION COPY

IMPORTANT NOTICE FOR PERSONS HAVING WELLS DRILLED CONCERNING PRIVILEGE OF CONFIDENTIALITY

The Water Well Drillers Board and the Texas Water Commission are concerned that some persons having water wells drilled may not be aware of the confidentiality privilege provision of Section 5 of the Water Well Drillers Act. Section 5, the Reporting of Well Logs, reads as follows:

> "Every licensed water well driller drilling, deepening or otherwise altering a water well within this State shall make and keep, or cause to be made and kept, a legible and accurate well log, and within 30 days from the completion or cessation of drilling, deepening or otherwise altering such a water well, shall deliver or transmit by certified mail a copy of such well log to the Commission, and the owner thereof or the person having had such well drilled. Each copy of a well log, other than a Commission copy, shall include the name, mailing address, and telephone number of the Board and the Commission. The well log required herein shall at the request in writing to the Commission, by certified mail, by the owner or the person having such well drilled be held as confidential matter and not made of public record."

The last sentence specifies the means whereby you can, if you wish, assure that logs of your wells will be kept confidential.

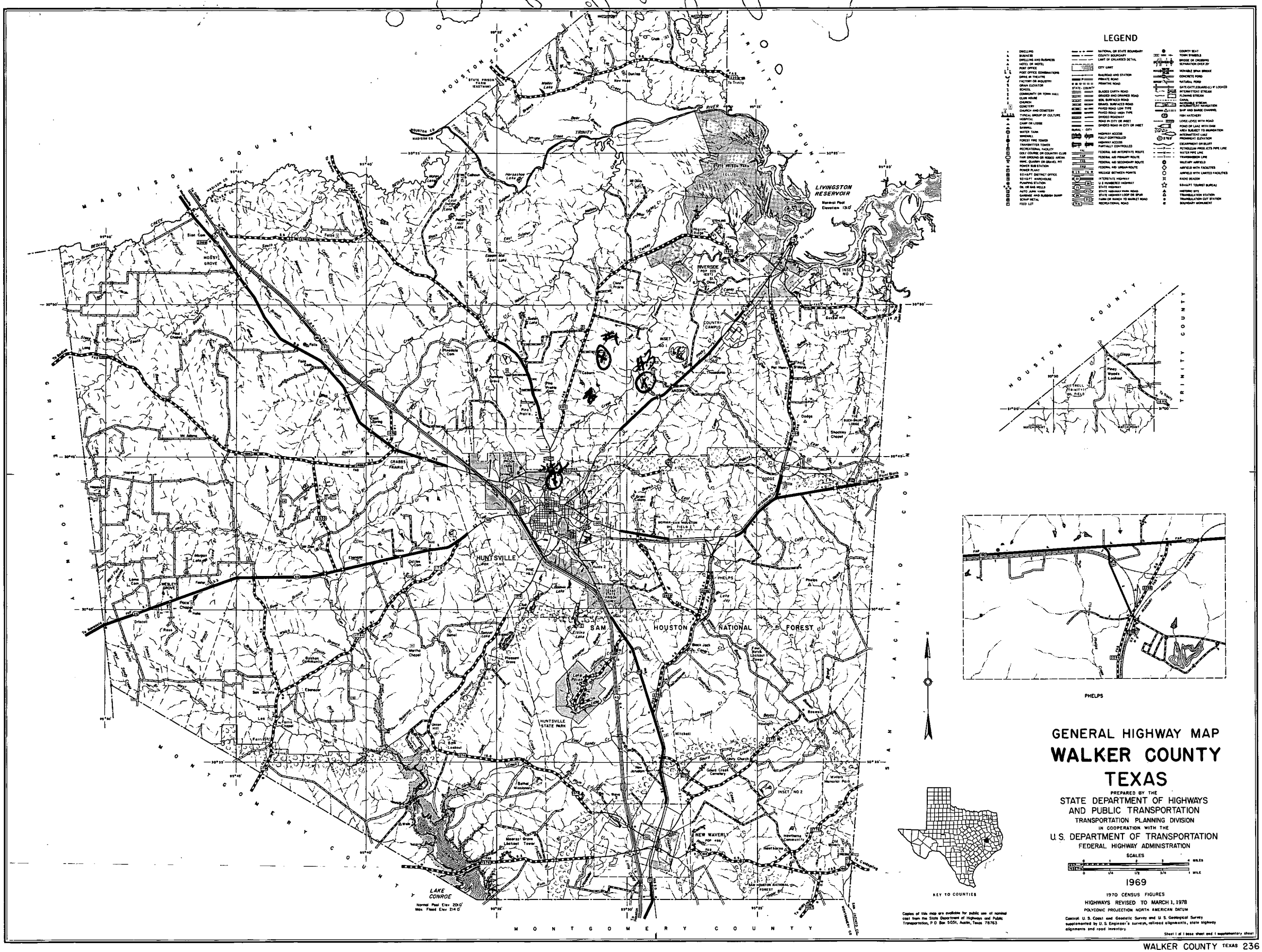
LEGEND
HOUSTON COUNTY
TRINITY COUNTY
MADISON COUNTY
MONTGOMERY COUNTY
LIVINGSTON RESERVOIR
Normal Pool Elevation 131.0'
LAKE CONROE
Normal Pool Elev 201.0'
Max. Flood Elev 214.0'
HUNTSVILLE
SAM HOUSTON NATIONAL FOREST
HUNTSVILLE STATE PARK
NEW WAVERLY
RIVERSIDE
COUNTRY CAMPUS
INSET NO 1
INSET NO 2
INSET NO 3
PHELPS
KEY TO COUNTIES
GENERAL HIGHWAY MAP
WALKER COUNTY
TEXAS
PREPARED BY THE
STATE DEPARTMENT OF HIGHWAYS
AND PUBLIC TRANSPORTATION
TRANSPORTATION PLANNING DIVISION
IN COOPERATION WITH THE
U.S. DEPARTMENT OF TRANSPORTATION
FEDERAL HIGHWAY ADMINISTRATION
SCALES
1969
1970 CENSUS FIGURES
HIGHWAYS REVISED TO MARCH 1, 1978
POLYCONIC PROJECTION NORTH AMERICAN DATUM
Control: U. S. Coast and Geodetic Survey and U. S. Geological Survey supplemented by U. S. Engineer's surveys, railroad alignments, state highway alignments and road inventory
Sheet 1 of 1 base sheet and 1 supplementary sheet

GW 7

Send original copy by certified mail to the Texas Water Development Board P. O. Box 12386 Austin, Texas 78711

State of Texas

WATER WELL REPORT

For TWDB use only
Well No. 60-12-6A
Located on map 1/a.s
Received: 70
Form GW 8
Form GW 9

1) OWNER:
Person having well drilled Mr Charles Smithers (Name) Address 1204 Ave O (Street or RFD) Huntsville, (City) Texas (State)

Landowner Same (Name) Address (Street or RFD) (City) (State)

2) LOCATION OF WELL:
County Walker Labor League Abstract No.

NW¼ NE¼ SW¼ SE¼ of Section Block No. Survey
(Circle as many as are known)

miles in 6 N (N.E., S.W., etc.) direction from Huntsville, Texas (Town) On FM 980

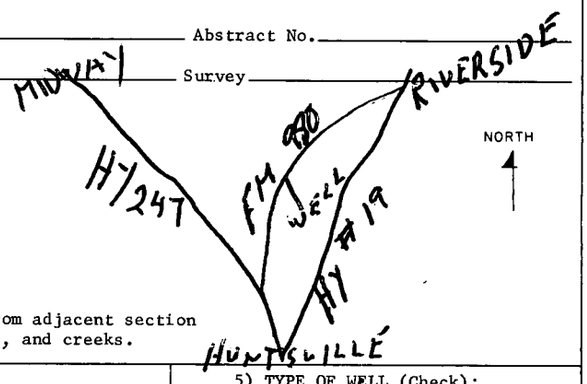

Sketch map of well location with distances from adjacent section or survey lines, and to landmarks, roads, and creeks.

3) TYPE OF WORK (Check):
New Well ☑ Deepening ☐
Reconditioning ☐ Plugging ☐

4) PROPOSED USE (Check):
Domestic ☑ Industrial ☐ Municipal ☐
Irrigation ☐ Test Well ☐ Other ☐

5) TYPE OF WELL (Check):
Rotary ☑ Driven ☐ Dug ☐
Cable ☐ Jetted ☐ Bored ☐

6) WELL LOG:
Diameter of hole 6 in. Depth drilled 430 ft. Depth of completed well 430 ft. Date drilled 12-16-69

All measurements made from 0 ft. above ground level.

From (ft.)	To (ft.)	Description and color of formation material	From (ft.)	To (ft.)	Description and color of formation material
0	26	White clay and rock	326	332	Sand
26	41	Rock	332	342	Petrified Log
41	110	Blue Clay	342	347	Brown clay
110	115	sand	347	402	blue clay
115	137	hard rock & Shale	402	428	SAND
137	298	hard blue shale	428	430	Hard shale
298	300	sand			
300	326	blue clay			(Use reverse side if necessary)

7) COMPLETION (Check):
Straight wall ☑ Gravel packed ☐ Other ☐
Under reamed ☐ Open hole ☐

8) WATER LEVEL:
Static level 70 ft. below land surface Date 12-16-69
Artesian pressure ____ lbs. per square inch Date

9) CASING:
Type: old ☐ New ☑ Steel ☐ Plastic ☐ Other ☐
Cemented from 402 ft. to 250 ft.

Diameter (inches)	Setting From (ft.)	Setting To (ft.)	Gage
4	X-1	402	83/4

10) SCREEN:
Type Bar-Weld
Perforated ☐ Slotted ☐

Diameter (inches)	Setting From (ft.)	Setting To (ft.)	Slot size
2½	402-425		8

11) WELL TESTS:
Was a pump test made? ☐ Yes ☑ No If yes by whom?

Yield: 30 gpm with ____ ft. drawdown after ____ hrs
Bailer test ____ gpm with ____ ft. drawdown after ____ hrs
Artesian flow ____ gpm Date
Temperature of water
Was a chemical analysis made? ☐ Yes ☑ No
Did any strata contain undesirable water? ☐ Yes ☑ No
Type of water? good depth of strata 26 ft

12) PUMP DATA:
Manufacturer's Name Ruth-Berry
Type Submersible H.P. 1½
Designed pumping rate 30 gpm ☐ gph ☐
Type power unit Electric
Depth to bowls, cylinder, jet, etc., 189 ft. below land surface.

I hereby certify that this well was drilled by me (or under my supervision) and that each and all of the statements herein are true to the best of my knowledge and belief.

NAME E.A. Holly (Type or Print) Water Well Drillers Registration No. 801

Address Box 37 (Street or RFD) Riverside (City) Texas (State)

(Signed) E.A. Holly (Water Well Driller) E.A. Holly Company (Company Name)

Please attach electric log, chemical analysis, and other pertinent information, if available.

Send original copy by certified mail to the Texas Water Development Board
P. O. Box 12386
Austin, Texas 78711

State of Texas

WATER WELL REPORT

For TWDB use only
Well No. 60-12-6B
Located on map
Received: 7-1-71

1) OWNER:
Person having well drilled Thomas OBannon (Name) Address Hwy 75 N (Street or RFD) Huntsville (City) Texas (State)

Landowner Same (Name) Address (Street or RFD) (City) (State)

2) LOCATION OF WELL:
County Walker, _____ miles in 5 NE (N.E., S.W., etc.) direction from Huntsville, Texas (Town)

Locate by sketch map showing landmarks, roads, creeks, hiway number, etc.*

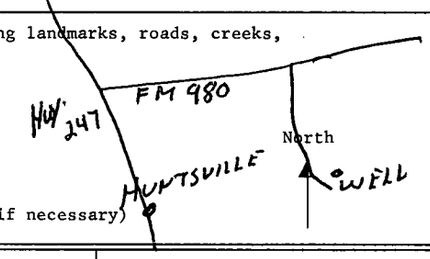

(Use reverse side if necessary)

or

Give legal location with distances and directions from adjacent sections or survey lines.

Labor _____ League _____

Block _____ Survey _____

Abstract No. _____

(NW¼ NE¼ SW¼ SE¼) of Section _____

3) TYPE OF WORK (Check):
New Well, Deepening, Reconditioning, Plugging

4) PROPOSED USE (Check):
Domestic, Industrial, Municipal, Irrigation, Test Well, Other

5) TYPE OF WELL (Check):
Rotary, Driven, Dug, Cable, Jetted, Bored

6) WELL LOG:
Diameter of hole 6½ in. Depth drilled 175 ft. Depth of completed well 175 ft. Date drilled 7-5-71

All measurements made from 0 ft. above ground level.

From (ft.)	To (ft.)	Description and color of formation material
0	26	Brown Clay
26	68	Rock
68	75	sand
75	105	Blue clay
105	135	Rock
135	155	Hard blue clay
155	175	Sand

(Use reverse side if necessary)

9) Casing:
Type: Old, New, Steel, Plastic, Other
Cemented from 155 ft. to 75 ft.

Diameter (inches)	Setting From (ft.)	Setting To (ft.)	Gage
4	155 X 1		Sch. 40

10) SCREEN:
Type Stainless Steel Bar-Weld
Perforated, Slotted

Diameter (inches)	Setting From (ft.)	Setting To (ft.)	Slot Size
2½	155	175	8

7) COMPLETION (Check):
Straight wall, Gravel packed, Other, Under reamed, Open Hole

8) WATER LEVEL:
Static level 70 ft. below land surface Date 7-5-71
Artesian pressure _____ lbs. per square inch Date _____
Depth to pump bowls, cylinder, jet, etc., 140 ft. below land surface.

11) WELL TESTS:
Was a pump test made? Yes No If yes, by whom?
Yield: _____ gpm with _____ ft. drawdown after _____ hrs.
Bailer test _____ gpm with _____ ft. drawdown after _____ hrs.
Artesian flow _____ gpm
Temperature of water _____

12) WATER QUALITY:
Was a chemical analysis made? Yes No
Did any strata contain undesirable water? Yes No
Type of water? Good depth of strata _____

I hereby certify that this well was drilled by me (or under my supervision) and that each and all of the statements herein are true to the best of my knowledge and belief.

NAME E.A. Holly (Type or Print) Water Well Drillers Registration No. 801

ADDRESS Box 37 (Street or RFD) Riverside (City) Texas (State)

(Signed) E. A. Holly (Water Well Driller) E.A. Holly Co. (Company Name)

Please attach electric log, chemical analysis, and other pertinent information, if available.

*Additional instructions on reverse side.

TWDBE-GW-53

2)LOCATION OF WELL:

The sketch showing the well location must be as accurate as possible, showing landmarks, in sufficient detail so that the well may be plotted on a General Highway Map of the county in which the well is located.

Reference points from which distances are measured and directions given should be of a permanent nature (e.g. highway intersections, center of towns, river and creek bridges, railroad crossings). The distance and direction from the nearest town should always be indicated.

When giving a legal description include a sketch showing location of the well within the described area. e.g. survey abstract.

Information furnished in Section 2) of the TWDBE-GW-53 is very important. Unless the well can be accurately located on a map the value of the other data contained in the Report is greatly reduced.

#8 WALKER

Send original copy by certified mail to the Texas Department of Water Resources P. O. Box 13087 Austin, Texas 78711

State of Texas
WATER WELL REPORT

ATTENTION OWNER: *Confidentiality Privilege Notice on Reverse Side*

For TDWR use only
Well No. 60-12-6L
Located on map
Received:

1) OWNER Bill Moon (Name) Address Rt. 6 Box 723 (Street or RFD) Huntsville, Texas 77340 (City) (State) (Zip)

2) LOCATION OF WELL: County Walker, 6 miles in N (N.E., S.W., etc.) direction from Huntsville (Town)

Driller **must** complete the legal description to the right with distance and direction from two intersecting section or survey lines, or he must locate and identify the well on an official Quarter- or Half-Scale Texas County General Highway Map and attach the map to this form.

☐ **Legal description:**
Section No. _____ Block No. _____ Township _____
Abstract No. _____ Survey Name _____
Distance and direction from two intersecting section or survey lines _____

☒ **See attached map.**

3) **TYPE OF WORK** (Check): ☒ New Well ☐ Deepening ☐ Reconditioning ☐ Plugging

4) **PROPOSED USE** (Check): ☒ Domestic ☐ Industrial ☐ Public Supply ☐ Irrigation ☐ Test Well ☐ Other _____

5) **DRILLING METHOD** (Check): ☒ Mud Rotary ☐ Air Hammer ☐ Driven ☐ Bored ☐ Air Rotary ☐ Cable Tool ☐ Jetted ☐ Other _____

6) **WELL LOG:**

Date drilled 4-27-81

DIAMETER OF HOLE Dia. (in.)	From (ft.)	To (ft.)
6½	Surface	547

From (ft.)	To (ft.)	Description and color of formation material
0	2	top soil
2	17	white clay
17	22	calichie
22	36	hard sand streaks
36	39	sand
39	40	white clay
40	48	sand
48	55	sand streaks
55	74	sand
74	82	sand streaks
82	86	white clay
86	182	blue clay
182	193	sand streaks
193	256	blue clay
256	266	sand streaks
266	279	rock
279	301	blue clay
301	307	sand
307	311	blue clay
311	323	sand streaks
323	479	blue clay
479	489	sand fine
489	519	blue clay
519	547	sand

(Use reverse side if necessary)

7) **BOREHOLE COMPLETION:** ☐ Open Hole ☒ Straight Wall ☐ Underreamed ☐ Gravel Packed ☐ Other _____
If Gravel Packed give interval . . . from _____ ft. to _____ ft.

8) **CASING, BLANK PIPE, AND WELL SCREEN DATA:**

Dia. (in.)	New or Used	Steel, Plastic, etc. Perf., Slotted, etc. Screen Mgf., if commercial	Setting (ft.) From	Setting (ft.) To	Gage Casing Screen
4	N	Plastic	-1½	526	40
2½	N	Stainless steel	546	526	#8

CEMENTING DATA
Cemented from 526 ft. to 456 ft.
Method used Pressure
Cemented by Ralph A. Cadwallader (Company or Individual)

9) **WATER LEVEL:**
Static level 95 ft. below land surface Date 4-30-81
Artesian flow _____ gpm. Date _____

10) **PACKERS:**

Type	Depth
Lead L	521

11) **TYPE PUMP:** ☐ Turbine ☐ Jet ☒ Submersible ☐ Cylinder ☐ Other _____
Depth to pump bowls, cylinder, jet, etc., 160 ft.

12) **WELL TESTS:** ☐ Type Test: ☐ Pump ☐ Bailer ☒ Jetted ☒ Estimated
Yield: _____ gpm with _____ ft. drawdown after _____ hrs.

13) **WATER QUALITY:**
Did you knowingly penetrate any strata which contained undesirable water? ☐ Yes ☒ No
If yes, submit "REPORT OF UNDESIRABLE WATER"
Type of water? _____ Depth of strata 28 ft/
Was a chemical analysis made? ☐ Yes ☒ No

I hereby certify that this well was drilled by me (or under my supervision) and that each and all of the statements herein are true to the best of my knowledge and belief.

NAME RALPH A. CADWALLADER (Type or Print) Water Well Drillers Registration No. 2026

ADDRESS P.O. Box 638 (Street or RFD) Riverside, Texas 77367 (City) (State) (Zip)

(Signed) Ralph A. Cadwallader (Water Well Driller) Holly Water Well Service (Company Name)

Please attach electric log, chemical analysis, and other pertinent information, if available.

TDWR-0392 (Rev. 1-12-79)

DEPARTMENT OF WATER RESOURCES COPY

IMPORTANT NOTICE FOR PERSONS HAVING WELLS DRILLED CONCERNING PRIVILEGE OF CONFIDENTIALITY

The Water Well Drillers Board and the Department of Water Resources are concerned that some persons having water wells drilled may not be aware of the confidentiality privilege provision of Section 5 of the Water Well Drillers Act. Section 5, the Reporting of Well Logs, reads as follows:

> "Every registered water well driller drilling, deepening, or otherwise altering a water well within this State shall make and keep, or cause to be made and kept, a legible and accurate well log, and within sixty (60) days from the completion or cessation of drilling, deepening or otherwise altering such a water well, shall deliver or transmit by certified mail a copy of such well log to the Commission, and the owner thereof or the person having had such well drilled. The well log required herein shall at the request in writing to the Commission, by certified mail, by the owner or the person having such well drilled be held as confidential matter and not made of public record."

The last sentence specifies the means whereby you can, if you wish, assure that logs of your wells will be kept confidential. Please note that the term "Commission" in the above-quoted section and elsewhere in the Water Well Drillers Act now properly means the Texas Department of Water Resources (P. O. Box 13087; Austin, Texas 78711).

Please use black ink.
Send original copy by certified mail to the
Texas Water Commission
P.O. Box 13087
Austin, Texas 78711

State of Texas
WATER WELL REPORT

ATTENTION OWNER: *Confidentiality Privilege Notice on Reverse Side*

Texas Water Well Drillers Board
P. O. Box 13087
Austin, Texas 78711

1) OWNER Robert Weber (Name) Address P.O.Box 628 (Street or RFD) Huntsville (City) Texas (State) 77340 (Zip)

2) LOCATION OF WELL:
County Walker, _____ miles in 6.1 north (N.E., S.W., etc.) direction from Huntsville Texas (Town)
off Hwy 980, Earnest Holly 10 acre tract

Driller must complete the legal description to the right with distance and direction from two intersecting section or survey lines, or he must locate and identify the well on an official Quarter- or Half-Scale Texas County General Highway Map and attach the map to this form.

☐ Legal description:
Section No. _____ Block No. _____ Township _____
Abstract No. A-8 Survey Name W. B. Burditt
Distance and direction from two intersecting section or survey lines 180' east, 281' south line(O'bannion Rance Road)
☒ See attached map.

3) TYPE OF WORK (Check): ☒ New Well ☐ Deepening ☐ Reconditioning ☐ Plugging

4) PROPOSED USE (Check): ☒ Domestic ☐ Industrial ☐ Monitor ☐ Public Supply ☐ Irrigation ☐ Test Well ☐ Injection ☐ Other _____

5) DRILLING METHOD (Check): ☐ Driven ☒ Mud Rotary ☐ Air Hammer ☐ Jetted ☐ Bored ☐ Air Rotary ☐ Cable Tool ☐ Other _____

6) WELL LOG:
Date Drilling:
Started March 9th 1987
1st Completed March 14 1987
2nd march 28 87

DIAMETER OF HOLE Dia. (in.)	From (ft.)	To (ft.)
6½	Surface	108

From (ft.)	To (ft.)	Description and color of formation material
0	1	surface loam
1	7	Grey clay
7	12	clay shale
12	17	sand
17	21	clay shale
21	27	sand
27	37	shale
37	42	blue & gray shale
42	52	shale & soft rock
52	55	shale
55	56	sand
56	67	Brown sand & gravel
67	77	sand
77	87	course brown sand
87	97	brown sand
97	107	sand
107	108	white rock
108	118	color sand
118	123	Sand
123	131	clay

RECEIVED
SEP 06 1988
TEXAS WATER COMMISSION

#2 hole

(Use reverse side if necessary)

7) BOREHOLE COMPLETION:
☐ Open Hole ☒ Straight Wall ☐ Underreamed
☐ Gravel Packed ☐ Other _____
If Gravel Packed give interval . . . from _____ ft. to _____ ft.

8) CASING, BLANK PIPE, AND WELL SCREEN DATA:

Dia. (in.)	New or Used	Steel, Plastic, etc. Perf., Slotted, etc. Screen Mgf., if commercial	Setting (ft.) From	Setting (ft.) To	Gage Casing Screen
4	N	Plastic	+ 16"	108	
2½	N	Plastic # 80 undercut	108	118	#10
2½	N-	plastic tail & relief	118	121	

9) CEMENTING DATA [Rule 319.44(b)]
Cemented from 18" ft. to 17½ ft. No. of Sacks Used 5½
_____ ft. to _____ ft. No. of Sacks Used _____
Method used Pour
Cemented by Owner didnot place steel 6" sleeve and didnot cut two trees down to allow cement

10) SURFACE COMPLETION
☐ Specified Surface Slab Installed [Rule 319.44(c)]
☐ Pitless Adapter Used [Rule 319.44(d)]
☐ Approved Alternative Procedure Used [Rule 319.71]

11) WATER LEVEL:
Static level 81 ft. below land surface Date Apr 87
Artesian flow _____ gpm. Date _____

12) PACKERS:

Type	Depth
Rubber 4X7 Formation	19'
K Rubber & steel	108'

13) TYPE PUMP:
☐ Turbine ☐ Jet ☐ Submersible ☐ Cylinder
☐ Other Unknown what size PUMPS(3) Set and dropped by owner in to well bore
Depth to pump bowls, cylinder, jet, etc. _____ ft.

14) WELL TESTS:
Type Test: ☐ Pump ☐ Bailer ☒ Jetted ☒ Estimated
Yield: 25 gpm with _____ ft. drawdown after _____ hrs.
this estimate by Ernest Holly Water well driller and coowner of Mil White corp.

15) WATER QUALITY:
Did you knowingly penetrate any strata which contained undesirable water? ☐ Yes ☒ No
If yes, submit "REPORT OF UNDESIRABLE WATER"
Type of water? _____ Depth of strata _____
Was a chemical analysis made? ☒ Yes ☐ No

I here by certify that this well was drilled by me (or under my supervision) and that each and all of the statements herein are true to the best of my knowledge and belief. I understand that failure to complete items 1 thru 12 will result in the log(s) being returned for completion and resubmittal.

COMPANY NAME B J Service (Type or Print) Water Well Driller's License No. 2749W

ADDRESS P.O.Box 335 (Street or RFD) Riverside (City) Texas (State) 77367 (Zip)

(Signed) [signature] (Licensed Water Well Driller) (Signed) _____ (Registered Driller Trainee)

Please attach electric log, chemical analysis, and other pertinent information, if available.

For TWC use only
Well No. 60-12-6
Located on map _____

TWC-0392 (Rev. 06-10-85)

TEXAS WATER COMMISSION COPY

IMPORTANT NOTICE FOR PERSONS HAVING WELLS DRILLED CONCERNING PRIVILEGE OF CONFIDENTIALITY

The Water Well Drillers Board and the Texas Water Commission are concerned that some persons having water wells drilled may not be aware of the confidentiality privilege provision of Section 5 of the Water Well Drillers Act. Section 5, the Reporting of Well Logs, reads as follows:

> "Every licensed water well driller drilling, deepening or otherwise altering a water well within this State shall make and keep, or cause to be made and kept, a legible and accurate well log, and within 30 days from the completion or cessation of drilling, deepening or otherwise altering such a water well, shall deliver or transmit by certified mail a copy of such well log to the Commission, and the owner thereof or the person having had such well drilled. Each copy of a well log, other than a Commission copy, shall include the name, mailing address, and telephone number of the Board and the Commission. The well log required herein shall at the request in writing to the Commission, by certified mail, by the owner or the person having such well drilled be held as confidential matter and not made of public record."

The last sentence specifies the means whereby you can, if you wish, assure that logs of your wells will be kept confidential.

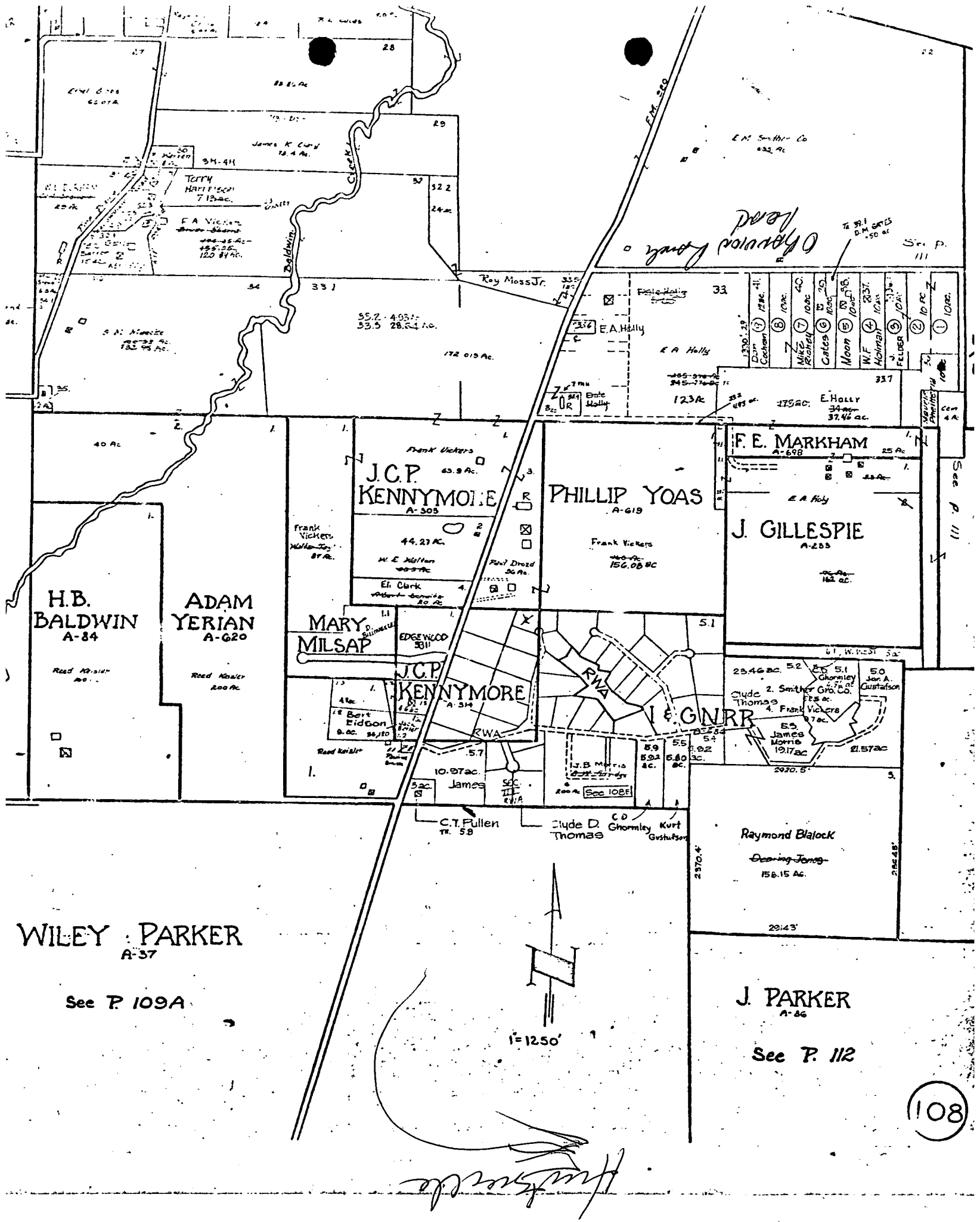
H.B. BALDWIN
A-84
ADAM YERIAN
A-620
MARY MILSAP
J.C.P. KENNYMORE
A-305
J.C.P. KENNYMORE
A-314
PHILLIP YOAS
A-619
F. E. MARKHAM
A-698
J. GILLESPIE
A-283
I & GNRR
Raymond Blalock
WILEY PARKER
A-37
See P. 109A
J. PARKER
A-86
See P. 112
1"=1250'
108

#3 WALKER

Send original copy by certified mail to: Texas Water Commission, P.O. Box 13087, Austin, Texas 78711

236

Please use black ink.

ATTENTION OWNER: *Confidentiality Privilege Notice on Reverse Side*

State of Texas WELL REPORT

Texas Water Well Drillers Board
P.O. Box 13087
Austin, Texas 78711

1) OWNER E. A. Holly (Name) ADDRESS FM980 Huntsville, Texas 77340 (Street or RFD) (City) (State) (Zip)

2) LOCATION OF WELL:
County Walker, 5 miles in NE (NE, SW, etc.) direction from Huntsville (Town)

Driller must complete the legal description below with distance and direction from two intersecting section or survey lines, or he must locate and identify the well on an official Quarter- or Half-Scale Texas County General Highway Map and attach the map to this form.

☐ LEGAL DESCRIPTION:
Section No. _____ Block No. _____ Township _____ Abstract No. _____ Survey Name _____
Distance and direction from two intersecting section or survey lines _____

☒ SEE ATTACHED MAP on 60-13-6

3) TYPE OF WORK (Check): ☒ New Well ☐ Deepening ☐ Reconditioning ☐ Plugging

4) PROPOSED USE (Check): ☒ Domestic ☐ Industrial ☐ Monitor ☐ Public Supply ☐ Irrigation ☐ Test Well ☐ Injection ☐ De-Watering

5) DRILLING METHOD (Check): ☒ Mud Rotary ☐ Air Hammer ☐ Jetted ☐ Bored ☐ Air Rotary ☐ Cable Tool ☐ Other _____ ☐ Driven

6) WELL LOG:
Date Drilling:
Started 4-2 1990
Completed 4-3 1990

DIAMETER OF HOLE		
Dia. (in.)	From (ft.)	To (ft.)
6.5	Surface	506

7) BOREHOLE COMPLETION: ☒ Open Hole ☐ Straight Wall ☐ Underreamed ☐ Gravel Packed ☐ Other _____
If Gravel Packed give interval . . . from _____ ft. to _____ ft.

From (ft.)	To (ft.)	Description and color of formation material
0	2	top soil
2	14	calichie
14	75	sand streaks
75	270	blue clay
270	440	blue w/sand strks
440	448	rock streaks
448	492	blue clay
492	494	sand
494	496	blue clay
496	506	sand

(Use reverse side if necessary)

RECEIVED MAY 22 1990 TEXAS WATER COMMISSION

8) CASING, BLANK PIPE, AND WELL SCREEN DATA:

Dia. (in.)	New or Used	Steel, Plastic, etc. Perf., Slotted, etc. Screen Mfg., if commercial	Setting (ft.) From	Setting (ft.) To	Gage Casting Screen
4	N	PVC	-1.5	494	40
2	N	stainless steel	495	505	#8

9) CEMENTING DATA [Rule 287.44(1)]
Cemented from 494 ft. to 394 ft. No. of Sacks Used 8
0 ft. to 15 ft. No. of Sacks Used 2
Method used Henry Lee
Cemented by Pressure

10) SURFACE COMPLETION
☐ Specified Surface Slab Installed [Rule 287.44(2)(A)]
☒ Pitless Adapter Used [Rule 287.44(3)(B)]
☐ Approved Alternative Procedure Used [Rule 287.71]

11) WATER LEVEL:
Static level _____ ft. below land surface Date _____
Artesian flow _____ gpm. Date _____

12) PACKERS: Type L Depth 489
Lead

13) TYPE PUMP:
☐ Turbine ☐ Jet ☒ Submersible ☐ Cylinder
☐ Other _____
Depth to pump bowls, cylinder, jet, etc., 200 ft.

14) WELL TESTS:
Type Test: ☐ Pump ☐ Bailer ☐ Jetted ☒ Estimated
Yield: 30 gpm with _____ ft. drawdown after _____ hrs.

15) WATER QUALITY:
Did the drilling penetrate any strata which contained undesirable constituents?
☐ Yes ☒ No If yes, submit "REPORT OF UNDESIRABLE WATER"
Type of water? good Depth of strata 10 ft
Was a chemical analysis made? ☐ Yes ☒ No

I hereby certify that this well was drilled by me (or under my supervision) and that each and all of the statements herein are true to the best of my knowledge and belief. I understand that failure to complete items 1 thru 15 will result in the log(s) being returned for completion and resubmittal.

COMPANY NAME HOLLY WATER WELLS (Type or print) WELL DRILLER'S LICENSE NO. 2026 & 2221

ADDRESS 607 Hwy 19 Huntsville, Texas 77340 (Street or RFD) (City) (State) (Zip)

(Signed) [signature] (Licensed Well Driller) (Signed) _____ (Registered Driller Trainee)

Please attach electric log, chemical analysis, and other pertinent information, if available.

For TWC use only: Well No. 60-12-6 Located on map _____

WWD-012 (Rev. 09/21/88)

TEXAS WATER COMMISSION COPY

IMPORTANT NOTICE FOR PERSONS HAVING WELLS DRILLED CONCERNING PRIVILEGE OF CONFIDENTIALITY

The Water Well Drillers Board and the Texas Water Commission are concerned that some persons having wells drilled may not be aware of the confidentiality privilege provision of Section 5 of the Water Well Drillers Act. Section 5, the Reporting of Well Logs, reads as follows:

> "Every licensed water well driller drilling, deepening or otherwise altering a water well within this State shall make and keep, or cause to be made and kept, a legible and accurate well log, and within 60 days from the completion or cessation of drilling, deepening or otherwise altering such a water well, shall deliver or transmit by certified mail a copy of such well log to the Commission, and the owner thereof or the person having had such well drilled. Each copy of a well log, other than a Commission copy, shall include the name, mailing address, and telephone number of the Board and the Commission. The well log required herein shall at the request in writing to the Commission, by certified mail, by the owner or the person having such well drilled be held as confidential matter and not made of public record."

The last sentence specifies the means whereby you can, if you wish, assure that logs of your wells will be kept confidential.

From (ft.)	To (ft.)	Description and color of formation material

236

Please use black ink.
Send original copy by certified mail to the
Texas Water Commission
P.O. Box 13087
Austin, Texas 78711

State of Texas
WATER WELL REPORT

ATTENTION OWNER: *Confidentiality Privilege Notice on Reverse Side*

Texas Water Well Drillers Board
P. O. Box 13087
Austin, Texas 78711

1) OWNER Robert Weber (Name) Address P.O.Box 628 (Street or RFD) Huntsville (City) Tx (State) 77340 (Zip)

2) LOCATION OF WELL:
County Walker, _____ miles in 6.1 north (N.E., S.W., etc.) direction from Huntsville Texas (Town)
off Hwy 980, Earnest Holly 10 Acre tract.

Driller must complete the legal description to the right with distance and direction from two intersecting section or survey lines, or he must locate and identify the well on an official Quarter- or Half-Scale Texas County General Highway Map and attach the map to this form.

☐ Legal description:
Section No. _____ Block No. _____ Township _____
Abstract No. _____ Survey Name _____
Distance and direction from two intersecting section or survey lines 17' From North Line – 67' From West Line
☒ See attached map. on 60-12-6

3) TYPE OF WORK (Check): ☒ New Well ☐ Deepening ☐ Reconditioning ☐ Plugging

4) PROPOSED USE (Check): ☒ Domestic ☐ Industrial ☐ Monitor ☐ Public Supply ☐ Irrigation ☐ Test Well ☐ Injection ☐ Other _____

5) DRILLING METHOD (Check): ☐ Driven ☒ Mud Rotary ☐ Air Hammer ☐ Jetted ☐ Bored ☐ Air Rotary ☐ Cable Tool ☐ Other _____

6) WELL LOG:
Date Drilling:
Started March 4th 19 87
Completed Abband March 5th 19 87

DIAMETER OF HOLE Dia. (in.)	From (ft.)	To (ft.)
6"	Surface	107

7) BOREHOLE COMPLETION: ☐ Open Hole ☒ Straight Wall ☐ Underreamed ☐ Gravel Packed ☐ Other _____
If Gravel Packed give interval . . . from _____ ft. to _____ ft.

From (ft.)	To (ft.)	Description and color of formation material
0	3	Sandy clay yellow
3	10	sand & light clay
10	20	Clay shale
20	25	Shale
25	29	soft ash rock
29	37	light color sand
37	47	sand and some shale
47	52	tri color shale
52	61	blue shale
61	77	Med shale
77	96	sandy shale light
96	100	clay & pyrite
100	107	Sand (brown)

P.A. and pull casing and screen

RECEIVED
SEP 06 1988
TEXAS WATER COMMISSION

#1 Bake

(Use reverse side if necessary)

8) CASING, BLANK PIPE, AND WELL SCREEN DATA:

Dia. (in.)	New or Used	Steel, Plastic, etc. Perf., Slotted, etc. Screen Mgf., if commercial	Setting (ft.) From	Setting (ft.) To	Gage Casing Screen
4	N	Plastic	+ 18"	96'	
4	N	Plastic # 80 undercut	96'	106'	#12
4	N	Plastic shoe	106	107'	

9) CEMENTING DATA [Rule 319.44(b)]
Cemented from _____ ft. to _____ ft. No. of Sacks Used _____
_____ ft. to _____ ft. No. of Sacks Used _____
Method used _____
Cemented by _____
didnot cement PA

10) SURFACE COMPLETION
☐ Specified Surface Slab Installed [Rule 319.44(c)]
☐ Pitless Adapter Used [Rule 319.44(d)]
☐ Approved Alternative Procedure Used [Rule 319.71]

11) WATER LEVEL:
Static level _____ ft. below land surface Date _____
Artesian flow _____ gpm. Date _____

12) PACKERS: Type Depth

13) TYPE PUMP:
☐ Turbine ☐ Jet ☒ Submersible ☐ Cylinder
☐ Other _____ used 8yr Ruth Berry
Depth to pump bowls, cylinder, jet, etc., _____ ft.

14) WELL TESTS:
Type Test: ☐ Pump ☐ Bailer ☐ Jetted ☐ Estimated
Yield: approx 40GPM with _____ ft. drawdown after _____ hrs.

15) WATER QUALITY:
Did you knowingly penetrate any strata which contained undesirable water? ☐ Yes ☒ No
If yes, submit "REPORT OF UNDESIRABLE WATER"
Type of water? _____ Depth of strata _____
Was a chemical analysis made? ☐ Yes ☐ No

I here by certify that this well was drilled by me (or under my supervision) and that each and all of the statements herein are true to the best of my knowledge and belief. I understand that failure to complete items 1 thru 12 will result in the log(s) being returned for completion and resubmittal.

COMPANY NAME B J Service (Type or Print) Water Well Driller's License No. 2749W

ADDRESS P.O.Box 335 (Street or RFD) Riverside (City) Texas (State) 77367 (Zip)

(Signed) [signature] (Licensed Water Well Driller) (Signed) _____ (Registered Driller Trainee)

Please attach electric log, chemical analysis, and other pertinent information, if available.

For TWC use only
Well No. 60-12-6
Located on map _____

TWC-0392 (Rev. 06-10-85)

TEXAS WATER COMMISSION COPY

IMPORTANT NOTICE FOR PERSONS HAVING WELLS DRILLED CONCERNING PRIVILEGE OF CONFIDENTIALITY

The Water Well Drillers Board and the Texas Water Commission are concerned that some persons having water wells drilled may not be aware of the confidentiality privilege provision of Section 5 of the Water Well Drillers Act. Section 5, the Reporting of Well Logs, reads as follows:

> "Every licensed water well driller drilling, deepening or otherwise altering a water well within this State shall make and keep, or cause to be made and kept, a legible and accurate well log, and within 30 days from the completion or cessation of drilling, deepening or otherwise altering such a water well, shall deliver or transmit by certified mail a copy of such well log to the Commission, and the owner thereof or the person having had such well drilled. Each copy of a well log, other than a Commission copy, shall include the name, mailing address, and telephone number of the Board and the Commission. The well log required herein shall at the request in writing to the Commission, by certified mail, by the owner or the person having such well drilled be held as confidential matter and not made of public record."

The last sentence specifies the means whereby you can, if you wish, assure that logs of your wells will be kept confidential.

Please use black ink.
Send original copy by certified mail to the
Texas Department of Water Resources
P. O. Box 13087
Austin, Texas 78711

State of Texas
WATER WELL REPORT

ATTENTION OWNER: *Confidentiality Privilege Notice on Reverse Side*

Texas Water Well Drillers Board
P. O. Box 13087
Austin, Texas 78711

1) OWNER WALTER FAILS (Name) Address Timber Lane Drive (Street or RFD) Huntsville (City) 77340 (State) (Zip)

2) LOCATION OF WELL: County Walker _____ miles in _____ (N.E., S.W., etc.) direction from _____ (Town)

Driller must complete the legal description to the right with distance and direction from two intersecting section or survey lines, or he must locate and identify the well on an official Quarter- or Half-Scale Texas County General Highway Map and attach the map to this form.

☐ Legal description:
Section No. _____ Block No. _____ Township _____
Abstract No. _____ Survey Name _____
Distance and direction from two intersecting section or survey lines _____

☑ See attached map. 60-13-4

3) TYPE OF WORK (Check): ☑ New Well ☐ Deepening ☐ Reconditioning ☐ Plugging

4) PROPOSED USE (Check): ☑ Domestic ☐ Industrial ☐ Public Supply ☐ Irrigation ☐ Test Well ☐ Other _____

5) DRILLING METHOD (Check): ☑ Mud Rotary ☐ Air Hammer ☐ Driven ☐ Bored ☐ Air Rotary ☐ Cable Tool ☐ Jetted ☐ Other _____

6) WELL LOG:

Date drilled 8-28-85

DIAMETER OF HOLE Dia. (in.)	From (ft.)	To (ft.)
6 3/4	Surface	125

From (ft.)	To (ft.)	Description and color of formation material
0	6	Surface sand
6	16	Clay
16	28	Sand
28	105	Clay
105	125	Sand

7) BOREHOLE COMPLETION: ☐ Open Hole ☑ Straight Wall ☐ Underreamed ☐ Gravel Packed ☐ Other _____
If Gravel Packed give interval . . . from _____ ft. to _____ ft.

8) CASING, BLANK PIPE, AND WELL SCREEN DATA:

Dia. (in.)	New or Used	Steel, Plastic, etc. Perf., Slotted, etc. Screen Mgf., if commercial	Setting (ft.) From	Setting (ft.) To	Gage Casing Screen
4"	N	Slotted 2½"	110	125	10

9) CEMENTING DATA [Rule 319.44(b)]
Cemented from 8-28-55 ft. to 110 - 60 ft.
10 ft. to 0 ft.
Method used pumped
Cemented by C & Hall

10) SURFACE COMPLETION
☑ Specified Surface Slab Installed [Rule 319.44(c)]
☐ Pitless Adapter Used [Rule 319.44(d)]
☐ Approved Alternative Procedure Used [Rule 319.71]

11) WATER LEVEL:
Static level 18 ft. below land surface Date 8-27-85
Artesian flow 17 gpm. Date

12) PACKERS: Type Depth

13) TYPE PUMP:
☐ Turbine ☐ Jet ☐ Submersible ☐ Cylinder
☐ Other _____
Depth to pump bowls, cylinder, jet, etc., _____ ft.

14) WELL TESTS:
Type Test: ☐ Pump ☐ Bailer ☑ Jetted ☐ Estimated
Yield: 17 gpm with 20 ft. drawdown after 2 hrs.

15) WATER QUALITY:
Did you knowingly penetrate any strata which contained undesirable water? ☐ Yes ☑ No
If yes, submit "REPORT OF UNDESIRABLE WATER"
Type of water? _____ Depth of strata _____
Was a chemical analysis made? ☐ Yes ☐ No

RECEIVED
DEC 5 1985
TEXAS WATER COMMISSION

(Use reverse side if necessary)

I here by certify that this well was drilled by me (or under my supervision) and that each and all of the statements herein are true to the best of my knowledge and belief. I understand that failure to complete items 1 thru 12 will result in the log(s) being returned for completion and resubmittal.

COMPANY NAME C & C's Water Well (Type or Print) Water Well Driller's License No. 1995

ADDRESS 12702 Flaxseed Way (Street or RFD) Stafford (City) Tx (State) 77477 (Zip)

(Signed) Curtis Hall (Licensed Water Well Driller) (Signed) _____ (Registered Driller Trainee)

Please attach electric log, chemical analysis, and other pertinent information, if available.

For TDWR use only
Well No. 60-12-6
Located on map _____

DEPARTMENT OF WATER RESOURCES COPY

TDWR-0392 (12/29/83)

IMPORTANT NOTICE FOR PERSONS HAVING WELLS DRILLED CONCERNING PRIVILEGE OF CONFIDENTIALITY

The Water Well Drillers Board and the Department of Water Resources are concerned that some persons having water wells drilled may not be aware of the confidentiality privilege provision of Section 5 of the Water Well Drillers Act. Section 5, the Reporting of Well Logs, reads as follows:

> "Every licensed water well driller drilling, deepening or otherwise altering a water well within this State shall make and keep, or cause to be made and kept, a legible and accurate well log, and within 30 days from the completion or cessation of drilling, deepening or otherwise altering such a water well, shall deliver or transmit by certified mail a copy of such well log to the department, and the owner thereof or the person having had such well drilled. Each copy of a well log, other than a department copy, shall include the name, mailing address, and telephone number of the Board and the department. The well log required herein shall at the request in writing to the department, by certified mail, by the owner or the person having such well drilled be held as confidential matter and not made of public record."

The last sentence specifies the means whereby you can, if you wish, assure that logs of your wells will be kept confidential.

WALKER #8

Please use black ink.
Send original copy by certified mail to the
Texas Water Commission
P.O. Box 13087
Austin, Texas 78711

State of Texas
WATER WELL REPORT

ATTENTION OWNER: *Confidentiality Privilege Notice on Reverse Side*

Texas Water Well Drillers Board
P. O. Box 13087
Austin, Texas 78711

1) OWNER Ken Gustfason (Name) Address Rt. 6 Box 802 Huntsville, TX 77340 (Street or RFD) (City) (State) (Zip)

2) LOCATION OF WELL: County Walker 4 miles in N (N.E., S.W., etc.) direction from HUNTSVILLE (Town)

Driller must complete the legal description to the right with distance and direction from two intersecting section or survey lines, or he must locate and identify the well on an official Quarter- or Half-Scale Texas County General Highway Map and attach the map to this form.

☐ Legal description:
Section No. _____ Block No. _____ Township _____
Abstract No. _____ Survey Name _____
Distance and direction from two intersecting section or survey lines _____

☒ See attached map. ON 60-11-4

3) TYPE OF WORK (Check): ☒ New Well ☐ Deepening ☐ Reconditioning ☐ Plugging

4) PROPOSED USE (Check): ☒ Domestic ☐ Industrial ☐ Monitor ☐ Public Supply ☐ Irrigation ☐ Test Well ☐ Injection ☐ Other _____

5) DRILLING METHOD (Check): ☐ Driven ☒ Mud Rotary ☐ Air Hammer ☐ Jetted ☐ Bored ☐ Air Rotary ☐ Cable Tool ☐ Other _____

6) WELL LOG:
Date Drilling: Started 05/01 19 87 Completed 05/04 19 87

DIAMETER OF HOLE Dia. (in.)	From (ft.)	To (ft.)
6½	Surface	412

From (ft.)	To (ft.)	Description and color of formation material
0-2		Top soil
2-16		White clay
16-28		Sand
28-50		White clay
50-102		Calichie
102-127		White clay with rock streaks
127-142		Calichie
142-149		Sand streaks
149-177		Calichie
177-182		Rock
182-202		Calichie white rock streaks
202-230		Blue clay
230-233		Sand
233-242		Blue clay
242-255		Meally clay
255-259		Sandy clay
259-269		Sand
269-322		Blue clay
322-342		Hard blue clay
342-399		Blue clay
399-412		Sand

RECEIVED
JUN - 5 1987
TEXAS WATER COMMISSION

(Use reverse side if necessary)

7) BOREHOLE COMPLETION:
☐ Open Hole ☒ Straight Wall ☐ Underreamed
☐ Gravel Packed ☐ Other _____
If Gravel Packed give interval . . . from _____ ft. to _____ ft.

8) CASING, BLANK PIPE, AND WELL SCREEN DATA:

Dia. (in.)	New or Used	Steel, Plastic, etc. Perf., Slotted, etc. Screen Mgf., if commercial	Setting (ft.) From	Setting (ft.) To	Gage Casing Screen
4	N	Plastic	-1½	400	40
2½	N	Stainless steel	400	410	#10

9) CEMENTING DATA [Rule 319.44(b)]
Cemented from 400 ft. to 300 ft. No. of Sacks Used 6
0 ft. to 10 ft. No. of Sacks Used 2
Method used Pressure
Cemented by Holly Water Well Service

10) SURFACE COMPLETION
☐ Specified Surface Slab Installed [Rule 319.44(c)]
☐ Pitless Adapter Used [Rule 319.44(d)]
☒ Approved Alternative Procedure Used [Rule 319.71]

11) WATER LEVEL:
Static level 100 ft. below land surface Date 05/04/87
Artesian flow _____ gpm. Date _____

12) PACKERS: Type: Lead Depth: 357

13) TYPE PUMP:
☐ Turbine ☐ Jet ☒ Submersible ☐ Cylinder
☐ Other _____
Depth to pump bowls, cylinder, jet, etc., 200 ft.

14) WELL TESTS:
Type Test: ☐ Pump ☐ Bailer ☐ Jetted ☒ Estimated
Yield: 20 gpm with _____ ft. drawdown after _____ hrs.

15) WATER QUALITY:
Did you knowingly penetrate any strata which contained undesirable water? ☐ Yes ☒ No
If yes, submit "REPORT OF UNDESIRABLE WATER"
Type of water? GOOD Depth of strata 13 Ft.
Was a chemical analysis made? ☐ Yes ☒ No

I here by certify that this well was drilled by me (or under my supervision) and that each and all of the statements herein are true to the best of my knowledge and belief. I understand that failure to complete items 1 thru 12 will result in the log(s) being returned for completion and resubmittal.

COMPANY NAME Holly Water Well Service (Type or Print) Water Well Driller's License No. 2026/2221

ADDRESS 607 Highway 19 Huntsville, TX 77340 (Street or RFD) (City) (State) (Zip)

(Signed) Ralph A. Gonzalez (Licensed Water Well Driller) (Signed) _____ (Registered Driller Trainee)

Please attach electric log, chemical analysis, and other pertinent information, if available.

For TWC use only
Well No. 60-12-6
Located on map _____

WWD-012 (Rev.01-28-87)

TEXAS WATER COMMISSION COPY

IMPORTANT NOTICE FOR PERSONS HAVING WELLS DRILLED CONCERNING PRIVILEGE OF CONFIDENTIALITY

The Water Well Drillers Board and the Texas Water Commission are concerned that some persons having water wells drilled may not be aware of the confidentiality privilege provision of Section 5 of the Water Well Drillers Act. Section 5, the Reporting of Well Logs, reads as follows:

> "Every licensed water well driller drilling, deepening or otherwise altering a water well within this State shall make and keep, or cause to be made and kept, a legible and accurate well log, and within 30 days from the completion or cessation of drilling, deepening or otherwise altering such a water well, shall deliver or transmit by certified mail a copy of such well log to the Commission, and the owner thereof or the person having had such well drilled. Each copy of a well log, other than a Commission copy, shall include the name, mailing address, and telephone number of the Board and the Commission. The well log required herein shall at the request in writing to the Commission, by certified mail, by the owner or the person having such well drilled be held as confidential matter and not made of public record."

The last sentence specifies the means whereby you can, if you wish, assure that logs of your wells will be kept confidential.

WALKER #13 .9m NISL
.9m [illegible] /EL

Please use black ink.
Send original copy by certified mail to the
Texas Water Commission
P.O. Box 13087
Austin, Texas 78711

State of Texas
WATER WELL REPORT

ATTENTION OWNER: *Confidentiality Privilege Notice on Reverse Side*

Texas Water Well Drillers Board
P. O. Box 13087
Austin, Texas 78711

1) OWNER A.M. Williams (Name) Address Rt. 7 Box 1153 Cleveland Tx 77327 (Street or RFD) (City) (State) (Zip)

2) LOCATION OF WELL: County WALKER 6 miles in N (N.E., S.W., etc.) direction from HUNTSVILLE (Town)

Driller must complete the legal description to the right with distance and direction from two intersecting section or survey lines, or he must locate and identify the well on an official Quarter- or Half-Scale Texas County General Highway Map and attach the map to this form.

☐ **Legal description:**
Section No. _____ Block No. _____ Township _____
Abstract No. _____ Survey Name _____
Distance and direction from two intersecting section or survey lines _____

XX See attached map. on 60-13-4

3) **TYPE OF WORK** (Check): ☒ New Well ☐ Deepening ☐ Reconditioning ☐ Plugging

4) **PROPOSED USE** (Check): ☒ Domestic ☐ Industrial ☐ Monitor ☐ Public Supply ☐ Irrigation ☐ Test Well ☐ Injection ☐ Other _____

5) **DRILLING METHOD** (Check): ☐ Driven ☒ Mud Rotary ☐ Air Hammer ☐ Jetted ☐ Bored ☐ Air Rotary ☐ Cable Tool ☐ Other _____

6) **WELL LOG:**
Date Drilling: Started 8/13 19 86 Completed 8/14 19 86

DIAMETER OF HOLE Dia. (in.)	From (ft.)	To (ft.)
6½	Surface	XXX 327

7) **BOREHOLE COMPLETION:** ☐ Open Hole ☒ Straight Wall ☐ Underreamed ☐ Gravel Packed ☐ Other _____
If Gravel Packed give interval . . . from _____ ft. to _____ ft.

From (ft.)	To (ft.)	Description and color of formation material
0-2		Top soil
2-37		White clay
37-42		Calichie
42-62		WHite clay & calichie
62-79		White clay
79-87		Sand
87-99		Meally blue clay
99-107		Sand
107-119		Sandy meally clay
119-122		Sand
122-160		Blue clay
160-162		Rock
162-167		Meally clay
167-170		Rock
170-242		Blue clay
242-247		Sand
247-258		Blue clay
258-262		Sand
262-267		Meally clay
267-282		Blue clay
282-302		Blue clay and rock streaks
302-312		Meally clay and sand streaks
312-327		Sand

(Use reverse side if necessary)

8) **CASING, BLANK PIPE, AND WELL SCREEN DATA:**

Dia. (in.)	New or Used	Steel, Plastic, etc. Perf., Slotted, etc. Screen Mgf., if commercial	Setting (ft.) From	Setting (ft.) To	Gage Casing Screen
4	N	Plastic	-1½	312	40
2½	N	Stainless steel	316	326	8

9) **CEMENTING DATA** [Rule 319.44(b)]
Cemented from 312 ft. to 212 ft. No. of Sacks Used 6
10 ft. to 0 ft. No. of Sacks Used 2
Method used H Pressure
Cemented by HOLLY WATER WELLS

10) **SURFACE COMPLETION**
☒ Specified Surface Slab Installed [Rule 319.44(c)]
☐ Pitless Adapter Used [Rule 319.44(d)]
☐ Approved Alternative Procedure Used [Rule 319.71]

11) **WATER LEVEL:**
Static level 70 ft. below land surface Date 8-16-86
Artesian flow _____ gpm. Date _____

12) **PACKERS:** Type: Lead Depth: 306

13) **TYPE PUMP:** ☐ Turbine ☐ Jet ☒ Submersible ☐ Cylinder ☐ Other _____
Depth to pump bowls, cylinder, jet, etc., 200 ft.

14) **WELL TESTS:**
Type Test: ☐ Pump ☐ Bailer ☐ Jetted ☒ Estimated
Yield: 25 gpm with _____ ft. drawdown after _____ hrs.

15) **WATER QUALITY:**
Did you knowingly penetrate any strata which contained undesirable water? ☐ Yes ☒ No
If yes, submit "REPORT OF UNDESIRABLE WATER"
Type of water? GOOD Depth of strata 15 FT
Was a chemical analysis made? ☐ Yes ☒ No

RECEIVED
DEC 18 1986
TEXAS WATER COMMISSION

I here by certify that this well was drilled by me (or under my supervision) and that each and all of the statements herein are true to the best of my knowledge and belief. I understand that failure to complete items 1 thru 12 will result in the log(s) being returned for completion and resubmittal.

COMPANY NAME Holly Water Well Service (Type or Print) Water Well Driller's License No. 2026/2221

ADDRESS Rt. 11 Box 607 Huntsville, TX 77340 (Street or RFD) (City) (State) (Zip)

(Signed) [signature] (Licensed Water Well Driller) (Signed) _____ (Registered Driller Trainee)

Please attach electric log, chemical analysis, and other pertinent information, if available.

For TWC use only
Well No. 60-12-6
Located on map _____

TWC-0392 (Rev. 06-10-85)

TEXAS WATER COMMISSION COPY

IMPORTANT NOTICE FOR PERSONS HAVING WELLS DRILLED CONCERNING PRIVILEGE OF CONFIDENTIALITY

The Water Well Drillers Board and the Texas Water Commission are concerned that some persons having water wells drilled may not be aware of the confidentiality privilege provision of Section 5 of the Water Well Drillers Act. Section 5, the Reporting of Well Logs, reads as follows:

> "Every licensed water well driller drilling, deepening or otherwise altering a water well within this State shall make and keep, or cause to be made and kept, a legible and accurate well log, and within 30 days from the completion or cessation of drilling, deepening or otherwise altering such a water well, shall deliver or transmit by certified mail a copy of such well log to the Commission, and the owner thereof or the person having had such well drilled. Each copy of a well log, other than a Commission copy, shall include the name, mailing address, and telephone number of the Board and the Commission. The well log required herein shall at the request in writing to the Commission, by certified mail, by the owner or the person having such well drilled be held as confidential matter and not made of public record."

The last sentence specifies the means whereby you can, if you wish, assure that logs of your wells will be kept confidential.

WALKER #15 ·6 m: SINL
m: WIEL

Please use black ink.
Send original copy by certified mail to the
Texas Water Commission
P.O. Box 13087
Austin, Texas 78711

State of Texas
WATER WELL REPORT

ATTENTION OWNER: *Confidentiality Privilege Notice on Reverse Side*

Texas Water Well Drillers Board
P. O. Box 13087
Austin, Texas 78711

1) OWNER Darwin and Jean Marsh (Name) Address P O Box 685 Huntsville TX 77340 (Street or RFD) (City) (State) (Zip)

2) LOCATION OF WELL: County WALKER 6 miles in N (N.E., S.W., etc.) direction from HUNTSVILLE (Town)

Driller must complete the legal description to the right with distance and direction from two intersecting section or survey lines, or he must locate and identify the well on an official Quarter- or Half-Scale Texas County General Highway Map and attach the map to this form.

☐ **Legal description:**
Section No. _____ Block No. _____ Township _____
Abstract No. _____ Survey Name _____
Distance and direction from two intersecting section or survey lines _____

☒ See attached map. ON 60-13-4

3) **TYPE OF WORK** (Check): ☒ New Well ☐ Deepening ☐ Reconditioning ☐ Plugging

4) **PROPOSED USE** (Check): ☒ Domestic ☐ Industrial ☐ Monitor ☐ Public Supply ☐ Irrigation ☐ Test Well ☐ Injection ☐ Other _____

5) **DRILLING METHOD** (Check): ☐ Driven ☒ Mud Rotary ☐ Air Hammer ☐ Jetted ☐ Bored ☐ Air Rotary ☐ Cable Tool ☐ Other _____

6) **WELL LOG:**
Date Drilling: Started 9/10 19 86 Completed 9/11 19 86

DIAMETER OF HOLE Dia. (in.)	From (ft.)	To (ft.)
6½	Surface	422

7) **BOREHOLE COMPLETION:** ☐ Open Hole ☒ Straight Wall ☐ Underreamed ☐ Gravel Packed ☐ Other _____
If Gravel Packed give interval . . . from _____ ft. to _____ ft.

From (ft.)	To (ft.)	Description and color of formation material
0-2		Top soil
2-32		White clay
32-91		Blue clay
91-96		Sand
96-116		Blue clay
116-124		Rock
124-162		Blue c;lay
162-165		Sand streaks
165-182		Blue clay
182-190		Sand
190-193		Calichie
193-197		Sand
197-199		Rock
199-202		Blue clay
202-207		Sand streaks
207-222		Blue clay
222-228		Sand
228-242		Hard blue clay
242-245		Sand streaks
245-257		Blue clay
257-259		Rock
259-262		Calichie
262-279		Blue clay
279-282		Sand
282-287		Meally clay
287-318		Blue clay
318-325		Meally clay

(Use reverse side if necessary)

8) **CASING, BLANK PIPE, AND WELL SCREEN DATA:**

Dia. (in.)	New or Used	Steel, Plastic, etc. Perf., Slotted, etc. Screen Mgf., if commercial	Setting (ft.) From	Setting (ft.) To	Gage Casing Screen
4	N	Plastic	-1½	398	40
2½	N	Stainless steel	392	412	10

9) **CEMENTING DATA** [Rule 319.44(b)]
Cemented from 398 ft. to 298 ft. No. of Sacks Used 6
0 ft. to 10 ft. No. of Sacks Used 2
Method used Pressure
Cemented by Holly Water Well Service

10) **SURFACE COMPLETION**
☐ Specified Surface Slab Installed [Rule 319.44(c)]
☐ Pitless Adapter Used [Rule 319.44(d)]
☒ Approved Alternative Procedure Used [Rule 319.71]

11) **WATER LEVEL:**
Static level 30 ft. below land surface Date 9-15-86
Artesian flow _____ gpm. Date _____

12) **PACKERS:** Type Depth
Lead 385

13) **TYPE PUMP:** ☐ Turbine ☐ Jet ☒ Submersible ☐ Cylinder ☐ Other _____
Depth to pump bowls, cylinder, jet, etc., 180 ft.

14) **WELL TESTS:**
Type Test: ☐ Pump ☐ Bailer ☒ Jetted ☒ Estimated
Yield: 60 gpm with _____ ft. drawdown after _____ hrs.

15) **WATER QUALITY:**
Did you knowingly penetrate any strata which contained undesirable water? ☐ Yes ☒ No
If yes, submit "REPORT OF UNDESIRABLE WATER"
Type of water? Good Depth of strata 22 Ft.
Was a chemical analysis made? ☐ Yes ☒ No

RECEIVED
DEC 18 1986
TEXAS WATER COMMISSION

I here by certify that this well was drilled by me (or under my supervision) and that each and all of the statements herein are true to the best of my knowledge and belief. I understand that failure to complete items 1 thru 12 will result in the log(s) being returned for completion and resubmittal.

COMPANY NAME Holly Water Well Service (Type or Print) Water Well Driller's License No. 2026/2221

ADDRESS Rt. 11 Box 607 Huntsville, TX 77340 (Street or RFD) (City) (State) (Zip)

(Signed) [signature] (Licensed Water Well Driller) (Signed) _____ (Registered Driller Trainee)

Please attach electric log, chemical analysis, and other pertinent information, if available.

For TWC use only
Well No. 60-12-6
Located on map _____

TWC-0392 (Rev. 06-10-85)

TEXAS WATER COMMISSION COPY

IMPORTANT NOTICE FOR PERSONS HAVING WELLS DRILLED CONCERNING PRIVILEGE OF CONFIDENTIALITY

The Water Well Drillers Board and the Texas Water Commission are concerned that some persons having water wells drilled may not be aware of the confidentiality privilege provision of Section 5 of the Water Well Drillers Act. Section 5, the Reporting of Well Logs, reads as follows:

> "Every licensed water well driller drilling, deepening or otherwise altering a water well within this State shall make and keep, or cause to be made and kept, a legible and accurate well log, and within 30 days from the completion or cessation of drilling, deepening or otherwise altering such a water well, shall deliver or transmit by certified mail a copy of such well log to the Commission, and the owner thereof or the person having had such well drilled. Each copy of a well log, other than a Commission copy, shall include the name, mailing address, and telephone number of the Board and the Commission. The well log required herein shall at the request in writing to the Commission, by certified mail, by the owner or the person having such well drilled be held as confidential matter and not made of public record."

The last sentence specifies the means whereby you can, if you wish, assure that logs of your wells will be kept confidential.

325-340	Blue clay
340-352	Meally clay
352-356	Blue clay
356-357	Rock
357-382	~~XXXX~~ Blue clay
382-398	Sand and clay streaks
398-420	Sand
420-422	Blue clay

WALKER #1 ·9m:NISL ·9m:[illegible]

Please use black ink.
Send original copy by certified mail to the
Texas Water Commission
P.O. Box 13087
Austin, Texas 78711

State of Texas
WATER WELL REPORT

ATTENTION OWNER: *Confidentiality Privilege Notice on Reverse Side*

Texas Water Well Drillers Board
P. O. Box 13087
Austin, Texas 78711

1) OWNER Roy Kveton (Name) Address Rt. 6 Box 702 Plum Ridge Huntsville, TX 77340 (Street or RFD) (City) (State) (Zip)

2) LOCATION OF WELL: County WALKER 5 miles in NNE (N.E., S.W., etc.) direction from HUNTSVILLE (Town)

Driller must complete the legal description to the right with distance and direction from two intersecting section or survey lines, or he must locate and identify the well on an official Quarter- or Half-Scale Texas County General Highway Map and attach the map to this form.

☐ **Legal description:**
Section No. _____ Block No. _____ Township _____
Abstract No. _____ Survey Name _____
Distance and direction from two intersecting section or survey lines _____

☒ See attached map. on 60-13.4

3) **TYPE OF WORK** (Check): ☒ New Well ☐ Deepening ☐ Reconditioning ☐ Plugging

4) **PROPOSED USE** (Check): ☒ Domestic ☐ Industrial ☐ Monitor ☐ Public Supply ☐ Irrigation ☐ Test Well ☐ Injection ☐ Other _____

5) **DRILLING METHOD** (Check): ☐ Driven ☒ Mud Rotary ☐ Air Hammer ☐ Jetted ☐ Bored ☐ Air Rotary ☐ Cable Tool ☐ Other _____

6) **WELL LOG:**
Date Drilling: Started 6/27 19 86 Completed 6/28 19 86

DIAMETER OF HOLE Dia. (in.)	From (ft.)	To (ft.)
6½	Surface	382

7) **BOREHOLE COMPLETION:** ☐ Open Hole ☒ Straight Wall ☐ Underreamed ☐ Gravel Packed ☐ Other _____
If Gravel Packed give interval . . . from _____ ft. to _____ ft.

From (ft.)	To (ft.)	Description and color of formation material
0-2		Top soil
2-10		Brown clay
10-24		White clay
24-36		Sand
36-64		White clay
64-82		Blue clay
82-97		Sand
97-104		Rock streaks
104-109		Blue clay
109-124		Sand
124-144		Rock streaks
144-156		Sand
156-164		blue clay
164-174		Sandy clay
174-179		Blue clay
179-186		Rock
186-193		Blue clay
193-198		Rock
198-202		Clay
202-209		Rock
209-222		Blue clay
222-248		Sand
248-264		Blue clay
264-349		Hard blue clay
349-359		Blue clay
359-380		Sand
380-382		Blue clay

(Use reverse side if necessary)

8) **CASING, BLANK PIPE, AND WELL SCREEN DATA:**

Dia. (in.)	New or Used	Steel, Plastic, etc. Perf., Slotted, etc. Screen Mgf., if commercial	Setting (ft.) From	Setting (ft.) To	Gage Casing Screen
4	N	Plastic	-1½	360	40
2½	N	Stainless steel	368	378	#8

9) **CEMENTING DATA** [Rule 319.44(b)]
Cemented from 360 ft. to 260 ft. No. of Sacks Used 6
10 ft. to 0 ft. No. of Sacks Used 2
Method used Pressure
Cemented by Holly Water Well Service

10) **SURFACE COMPLETION**
☐ Specified Surface Slab Installed [Rule 319.44(c)]
☐ Pitless Adapter Used [Rule 319.44(d)]
☒ Approved Alternative Procedure Used [Rule 319.71]

11) **WATER LEVEL:**
Static level 68 ft. below land surface Date 7-1-86
Artesian flow _____ gpm. Date _____

12) **PACKERS:**

Type	Depth
Lead	355

13) **TYPE PUMP:** ☐ Turbine ☐ Jet ☒ Submersible ☐ Cylinder ☐ Other _____
Depth to pump bowls, cylinder, jet, etc., 200 ft.

14) **WELL TESTS:**
Type Test: ☐ Pump ☐ Bailer ☐ Jetted ☒ Estimated
Yield: 25 gpm with _____ ft. drawdown after _____ hrs.

15) **WATER QUALITY:**
Did you knowingly penetrate any strata which contained undesirable water? ☐ Yes ☒ No
If yes, submit "REPORT OF UNDESIRABLE WATER"
Type of water? GOOD Depth of strata 21
Was a chemical analysis made? ☐ Yes ☒ No

RECEIVED DEC 18 1986 TEXAS WATER COMMISSION

I here by certify that this well was drilled by me (or under my supervision) and that each and all of the statements herein are true to the best of my knowledge and belief. I understand that failure to complete items 1 thru 12 will result in the log(s) being returned for completion and resubmittal.

COMPANY NAME Holly Water Well (Type or Print) Water Well Driller's License No. 2026/2221

ADDRESS Rt. 11 Box 607 Huntsville, TX 77340 (Street or RFD) (City) (State) (Zip)

(Signed) [signature] (Licensed Water Well Driller) (Signed) _____ (Registered Driller Trainee)

Please attach electric log, chemical analysis, and other pertinent information, if available.

For TWC use only
Well No. 60-12-6
Located on map _____

TWC-0392 (Rev. 06-10-85)

TEXAS WATER COMMISSION COPY

IMPORTANT NOTICE FOR PERSONS HAVING WELLS DRILLED CONCERNING PRIVILEGE OF CONFIDENTIALITY

The Water Well Drillers Board and the Texas Water Commission are concerned that some persons having water wells drilled may not be aware of the confidentiality privilege provision of Section 5 of the Water Well Drillers Act. Section 5, the Reporting of Well Logs, reads as follows:

> "Every licensed water well driller drilling, deepening or otherwise altering a water well within this State shall make and keep, or cause to be made and kept, a legible and accurate well log, and within 30 days from the completion or cessation of drilling, deepening or otherwise altering such a water well, shall deliver or transmit by certified mail a copy of such well log to the Commission, and the owner thereof or the person having had such well drilled. Each copy of a well log, other than a Commission copy, shall include the name, mailing address, and telephone number of the Board and the Commission. The well log required herein shall at the request in writing to the Commission, by certified mail, by the owner or the person having such well drilled be held as confidential matter and not made of public record."

The last sentence specifies the means whereby you can, if you wish, assure that logs of your wells will be kept confidential.

#2

RECEIVED
AUG 11 1978
DEPT. OF WATER RESOURCES

Send original copy by certified mail to the
Texas Department of Water Resources
P. O. Box 13087
Austin, Texas 78711

State of Texas
WATER WELL REPORT

For TDWR use only
Well No. 60-12-6K
Located on map yes
Received: 78

1) **OWNER** MR LYNN McSHANE (Name) Address P.O. BOX 591 (Street or RFD) HUNTSVILLE (City) TEX. (State) 77367 (Zip)

2) **LOCATION OF WELL:**
County WALKER 6½ miles in NW (N.E., S.W., etc.) direction from HUNTSVILLE (Town)

Driller **must** complete the legal description to the right with distance and direction from two intersecting section or survey lines, or he must locate and identify the well on an official Quarter- or Half-Scale Texas County General Highway Map and attach the map to this form.

☐ **Legal description:**
Section No. _____ Block No. _____ Township _____
Abstract No. _____ Survey Name _____
Distance and direction from two intersecting section or survey lines _____

no 2

☒ **See attached map.** on 60-14-7A

3) **TYPE OF WORK** (Check):
☒ New Well ☐ Deepening
☐ Reconditioning ☐ Plugging

4) **PROPOSED USE** (Check):
☒ Domestic ☐ Industrial ☐ Public Supply
☐ Irrigation ☐ Test Well ☐ Other _____

5) **DRILLING METHOD** (Check):
☒ Mud Rotary ☐ Air Hammer ☐ Driven ☐ Bored
☐ Air Rotary ☐ Cable Tool ☐ Jetted ☐ Other _____

6) **WELL LOG:**
Date drilled 7-18-78

DIAMETER OF HOLE

Dia. (in.)	From (ft.)	To (ft.)
6½	Surface	517

From (ft.)	To (ft.)	Description and color of formation material
0	17	GRAY CLAY
17	39	SAND
39	102	GRAY CLAY
102	222	BLUE CLAY
222	242	HARD BLUE CLAY
242	497	BLUE CLAY
497	517	SAND

(Use reverse side if necessary)

7) **BOREHOLE COMPLETION:**
☐ Open Hole ☒ Straight Wall ☐ Underreamed
☐ Gravel Packed ☐ Other _____
If Gravel Packed give interval . . . from _____ ft. to _____ ft.

8) **CASING, BLANK PIPE, AND WELL SCREEN DATA:**

Dia. (in.)	New or Used	Steel, Plastic, etc. Perf., Slotted, etc. Screen Mgf., if commercial	Setting (ft.) From	Setting (ft.) To	Gage Casing Screen
4	N	PLASTIC	502	+1	40
2	N	STAINLESS STEEL	502	517	#8

CEMENTING DATA
Cemented from 502 ft. to 450 ft.
Method used PRESSURE
Cemented by E.A. HOLLY (Company or Individual)

9) **WATER LEVEL:**
Static level 75 ft. below land surface Date 7-17-78
Artesian flow _____ gpm. Date _____

10) **PACKERS:** Type Depth
LEAD 495

11) **TYPE PUMP:**
☐ Turbin ☐ Jet ☒ Submersible ☐ Cylinder
☐ Other _____
Depth to pump bowls, cylinder, jet, etc., 160 ft.

12) **WELL TESTS:**
☐ Type Test: ☐ Pump ☐ Bailer ☐ Jetted ☐ Estimated
Yield: _____ gpm with _____ ft. drawdown after _____ hrs.

13) **WATER QUALITY:**
Did you knowingly penetrate any strata which contained undesirable water? ☐ Yes ☐ No
If yes, submit "REPORT OF UNDESIRABLE WATER"
Type of water? GOOD Depth of strata 20
Was a chemical analysis made? ☐ Yes ☒ No

I hereby certify that this well was drilled by me (or under my supervision) and that each and all of the statements herein are true to the best of my knowledge and belief.

NAME E.A. HOLLY (Type or Print) Water Well Drillers Registration No. 801

ADDRESS BOX 37 (Street or RFD) RIVERSIDE (City) TEXAS (State) 77367 (Zip)

(Signed) E.A. Holly (Water Well Driller) E.A. HOLLY CO (Company Name)

Please attach electric log, chemical analysis, and other pertinent information, if available.

*Additional instructions on reverse side.

TDWR-0392

2) **LOCATION OF WELL:**

The sketch showing the well location must be as accurate as possible, showing landmarks, in sufficient detail so that the well may be plotted on a General Highway Map of the county in which the well is located.

Reference points from which distances are measured and directions given should be of a permanent nature (e.g. highway intersections, center of towns, river and creek bridges, railroad crossings). The distance and direction from the nearest town should always be indicated.

When giving a legal description include a sketch showing location of the well within the described area, e.g. survey abstract.

Information furnished in Section 2 of the TDWR-0392 is very important. Unless the well can be accurately located on a map the value of the other data contained in the Report is greatly reduced.

Send original copy by certified mail to the Texas Water Development Board
P. O. Box 13087
Austin, Texas 78711

State of Texas

WATER WELL REPORT

For TWDB use only
Well No. 60-12-6J
Located on map yes
Received: 78 1
dlr

1) OWNER:
Person having well drilled MR BILL HOLMAN (Name) Address 27226 PAULA LANE (Street or RFD) MONROE (City) TEXAS (State)

Landowner SAME (Name) Address (Street or RFD) (City) (State)

2) LOCATION OF WELL:
County WALKER, 6 miles in N.E. (N.E., S.W., etc.) direction from HUNTSVILLE (Town)

Locate by sketch map showing landmarks, roads, creeks, hiway number, etc.*

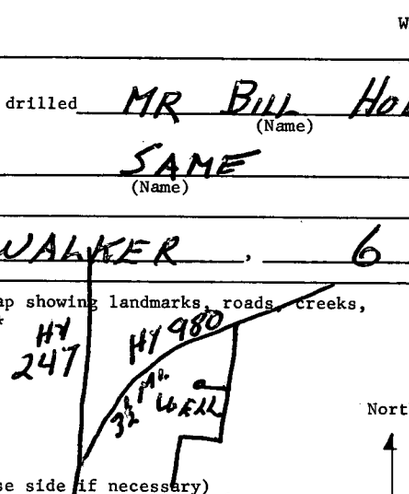

(Use reverse side if necessary)

or

Give legal location with distances and directions from adjacent sections or survey lines.

Labor _____ League _____

Block _____ Survey _____

Abstract No. _____

(NW¼ NE¼ SW¼ SE¼) of Section _____

3) TYPE OF WORK (Check):
New Well, Deepening, Reconditioning, Plugging

4) PROPOSED USE (Check):
Domestic, Industrial, Municipal, Irrigation, Test Well, Other

5) TYPE OF WELL (Check):
Rotary, Driven, Dug, Cable, Jetted, Bored

6) WELL LOG:
Diameter of hole 6½ in. Depth drilled 562 ft. Depth of completed well 562 ft. Date drilled 12-14-77

All measurements made from 0 ft. above ground level.

From (ft.)	To (ft.)	Description and color of formation material
0	26	HARD CLAY
26	72	BROWN CLAY
72	75	SAND
75	85	HARD BLUE CLAY
85	277	BLUE CLAY
277	293	HARD ROCK
293	345	CLAY + SAND STKS
345	505	BLUE CLAY
505	535	STICKY BLUE CLAY
535	562	SAND

(Use reverse side if necessary)

9) Casing:
Type: Old, New, Steel, Plastic, Other
Cemented from 542 ft. to 475 ft.

Diameter (inches)	Setting From (ft.)	Setting To (ft.)	Gage
4	542	+1	SCH 40

10) SCREEN:
Type STAINLESS STEEL
Perforated, Slotted

Diameter (inches)	Setting From (ft.)	Setting To (ft.)	Slot Size
2½	542	562	#10

7) COMPLETION (Check):
Straight wall, Gravel packed, Other, Under reamed, Open Hole

8) WATER LEVEL:
Static level 90 ft. below land surface Date 12-15-77
Artesian pressure _____ lbs. per square inch Date _____
Depth to pump bowls, cylinder, jet, etc. 160 ft. below land surface.

11) WELL TESTS:
Was a pump test made? Yes No If yes, by whom?
Yield: _____ gpm with _____ ft. drawdown after _____ hrs.
Bailer test _____ gpm with _____ ft. drawdown after _____ hrs.
Artesian flow _____ gpm
Temperature of water _____

12) WATER QUALITY:
Was a chemical analysis made? Yes No
Did any strata contain undesirable water? Yes No
Type of water? GOOD depth of strata 27

I hereby certify that this well was drilled by me (or under my supervision) and that each and all of the statements herein are true to the best of my knowledge and belief.

NAME E.A. HOLLY (Type or Print) Water Well Drillers Registration No. 801

ADDRESS Box 37 (Street or RFD) RIVERSIDE (City) TEXAS 77367 (State)

(Signed) E. A. Holly (Water Well Driller) E.A HOLLY (Company Name)

Please attach electric log, chemical analysis, and other pertinent information, if available.

*Additional instructions on reverse side.

TWDBE-WD-8

2) LOCATION OF WELL:

The sketch showing the well location must be as accurate as possible, showing landmarks, in sufficient detail so that the well may be plotted on a General Highway Map of the county in which the well is located.

Reference points from which distances are measured and directions given should be of a permanent nature (e.g. highway intersections, center of towns, river and creek bridges, railroad crossings). The distance and direction from the nearest town should always be indicated.

When giving a legal description include a sketch showing location of the well within the described area. e.g. survey abstract.

Information furnished in Section 2) of the TWDBE-GW-53 is very important. Unless the well can be accurately located on a map the value of the other data contained in the Report is greatly reduced.

Send original copy by certified mail to the Texas Water Development Board
P. O. Box 13087
Austin, Texas 78711

State of Texas

WATER WELL REPORT

For TWDB use only
Well No. 60-12-6H
Located on map yes
Received: 77
db

1) OWNER:
Person having well drilled JACK FLETCHER (Name) Address 2819 S. LOG RUN CIR. (Street or RFD) THE WOODLANDS (City) TEXAS 77380 (State)

Landowner SAME (Name) Address (Street or RFD) (City) (State)

2) LOCATION OF WELL:
County WALKER, 6 miles in N.E. (N.E., S.W., etc.) direction from HUNTSVILLE (Town)

Locate by sketch map showing landmarks, roads, creeks, hiway number, etc.*

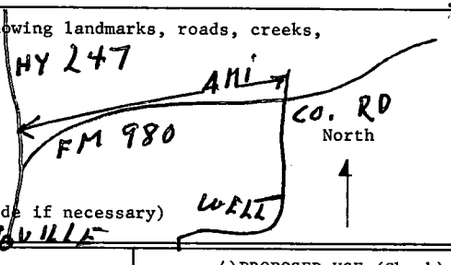

(Use reverse side if necessary)

or

Give legal location with distances and directions from adjacent sections or survey lines.

Labor _____ League _____

Block _____ Survey _____

Abstract No. _____

(NW¼ NE¼ SW¼ SE¼) of Section _____

3) TYPE OF WORK (Check):
New Well, Deepening, Reconditioning, Plugging

4) PROPOSED USE (Check):
Domestic, Industrial, Municipal, Irrigation, Test Well, Other

5) TYPE OF WELL (Check):
Rotary, Driven, Dug, Cable, Jetted, Bored

6) WELL LOG:
Diameter of hole 6½ in. Depth drilled 547 ft. Depth of completed well 547 ft. Date drilled 4-26-77

All measurements made from 0 ft. above ground level.

From (ft.)	To (ft.)	Description and color of formation material
0	26	BROWN CLAY
26	70	SAND
70	230	BLUE CLAY
230	243	SAND
243	280	BLUE CLAY
280	310	SAND
310	524	BLUE CLAY
524	547	SAND

(Use reverse side if necessary)

9) Casing:
Type: Old, New, Steel, Plastic, Other
Cemented from 524 ft. to 450 ft.

Diameter (inches)	Setting From (ft.)	Setting To (ft.)	Gage
4	324	+1	SCH 40

10) SCREEN:
Type STAINLESS STEEL
Perforated, Slotted

Diameter (inches)	Setting From (ft.)	Setting To (ft.)	Slot Size
2½	547	527	#8

7) COMPLETION (Check):
Straight wall, Gravel packed, Other, Under reamed, Open Hole

8) WATER LEVEL:
Static level 90 ft. below land surface Date 4-26-77
Artesian pressure _____ lbs. per square inch Date _____
Depth to pump bowls, cylinder, jet, etc., 180 ft. below land surface.

11) WELL TESTS:
Was a pump test made? Yes No If yes, by whom?
Yield: _____ gpm with _____ ft. drawdown after _____ hrs.
Bailer test _____ gpm with _____ ft. drawdown after _____ hrs.
Artesian flow _____ gpm
Temperature of water _____

12) WATER QUALITY:
Was a chemical analysis made? Yes No
Did any strata contain undesirable water? Yes No.
Type of water? GOOD depth of strata 23

I hereby certify that this well was drilled by me (or under my supervision) and that each and all of the statements herein are true to the best of my knowledge and belief.

NAME E.A. HOLLY (Type or Print) Water Well Drillers Registration No. 801

ADDRESS BOX 37 (Street or RFD) RIVERSIDE (City) TEXAS 77367 (State)

(Signed) E.A. Holly (Water Well Driller) E.A. HOLLY CO (Company Name)

Please attach electric log, chemical analysis, and other pertinent information, if available.

*Additional instructions on reverse side.

TWDBE-WD-8

2) LOCATION OF WELL:

The sketch showing the well location must be as accurate as possible, showing landmarks, in sufficient detail so that the well may be plotted on a General Highway Map of the county in which the well is located.

Reference points from which distances are measured and directions given should be of a permanent nature (e.g. highway intersections, center of towns, river and creek bridges, railroad crossings). The distance and direction from the nearest town should always be indicated.

When giving a legal description include a sketch showing location of the well within the described area. e.g. survey abstract.

Information furnished in Section 2) of the TWDBE-GW-53 is very important. Unless the well can be accurately located on a map the value of the other data contained in the Report is greatly reduced.

Send original copy by certified mail to the Texas Water Development Board
P. O. Box 13087
Austin, Texas 78711

State of Texas

WATER WELL REPORT

For TWDB use only
Well No. 60-12-6 G
Located on map yes
Received: 77
dt

1) OWNER:
Person having well drilled ERNEST HOLY (Name) Address (Street or RFD) (City) (State)
Landowner SAME (Name) Address 11611 MOORCREEK HOUSTON TX 77070 (Street or RFD) (City) (State)

2) LOCATION OF WELL:
County WALKER, 5½ miles in NE (N.E., S.W., etc.) direction from HUNTSVILLE (Town)

Locate by sketch map showing landmarks, roads, creeks, hiway number, etc.*



(Use reverse side if necessary)
HUNTSVILLE

or Give legal location with distances and directions from adjacent sections or survey lines.
Labor _____ League _____
Block _____ Survey _____
Abstract No. _____
(NW¼ NE¼ SW¼ SE¼) of Section _____

3) TYPE OF WORK (Check): New Well, Deepening, Reconditioning, Plugging

4) PROPOSED USE (Check): Domestic, Industrial, Municipal, Irrigation, Test Well, Other

5) TYPE OF WELL (Check): Rotary, Driven, Dug, Cable, Jetted, Bored

6) WELL LOG:
Diameter of hole 6½ in. Depth drilled 345 ft. Depth of completed well 345 ft. Date drilled 2-15-77
All measurements made from 0 ft. above ground level.

From (ft.)	To (ft.)	Description and color of formation material
0	42	WHITE CLAY
42	87	ROCK BLUE CLAY
87	132	WHITE CLAY
132	308	BLUE CLAY
308	312	SAND
312	318	SAND ROCK
318	325	ROCK
325	345	SAND

(Use reverse side if necessary)

9) Casing:
Type: Old, New, Steel, Plastic, Other
Cemented from 325 ft. to 275 ft.

Diameter (inches)	Setting From (ft.)	Setting To (ft.)	Gage
4	325	100	SCH 40
6	200 + 1		SCH 40

10) SCREEN:
Type STAINLESS STEEL
Perforated, Slotted

Diameter (inches)	Setting From (ft.)	Setting To (ft.)	Slot Size
3½	325	345	#10

7) COMPLETION (Check): Straight wall, Gravel packed, Other, Under reamed, Open Hole

8) WATER LEVEL:
Static level 60 ft. below land surface Date 2-15-77
Artesian pressure _____ lbs. per square inch Date _____
Depth to pump bowls, cylinder, jet, etc., 189 ft. below land surface.

11) WELL TESTS:
Was a pump test made? Yes No If yes, by whom?
Yield: _____ gpm with _____ ft. drawdown after _____ hrs.
Bailer test _____ gpm with _____ ft. drawdown after _____ hrs.
Artesian flow _____ gpm
Temperature of water _____

12) WATER QUALITY:
Was a chemical analysis made? Yes No
Did any strata contain undesirable water? Yes No
Type of water? Good depth of strata 20

I hereby certify that this well was drilled by me (or under my supervision) and that each and all of the statements herein are true to the best of my knowledge and belief.

NAME E.A. HOLLY (Type or Print) Water Well Drillers Registration No. 801
ADDRESS BOX 37 (Street or RFD) RIVERSIDE (City) TEXAS 77367 (State)
(Signed) E. A. Holly (Water Well Driller) E.A. HOLLY CO. (Company Name)

Please attach electric log, chemical analysis, and other pertinent information, if available.

*Additional instructions on reverse side.

TWDBE-WD-8

2) LOCATION OF WELL:

The sketch showing the well location must be as accurate as possible, showing landmarks, in sufficient detail so that the well may be plotted on a General Highway Map of the county in which the well is located.

Reference points from which distances are measured and directions given should be of a permanent nature (e.g. highway intersections, center of towns, river and creek bridges, railroad crossings). The distance and direction from the nearest town should always be indicated.

When giving a legal description include a sketch showing location of the well within the described area. e.g. survey abstract.

Information furnished in Section 2) of the TWDBE-GW-53 is very important. Unless the well can be accurately located on a map the value of the other data contained in the Report is greatly reduced.

Send original copy by certified mail to the Texas Water Development Board
P. O. Box 13087
Austin, Texas 78711

State of Texas

WATER WELL REPORT

For TWDB use only
Well No. 60-12-6F
Located on map yes
Received: 76
dl

1) OWNER:
Person having well drilled Mr. Martin (Name) Address Huntsville (Street or RFD) Tex. (City) (State)

Landowner SAME (Name) Address SAME (Street or RFD) (City) (State)

2) LOCATION OF WELL:
County Walker, 4 miles in N (N.E., S.W., etc.) direction from Huntsville (Town)

Locate by sketch map showing landmarks, roads, creeks, hiway number, etc.*

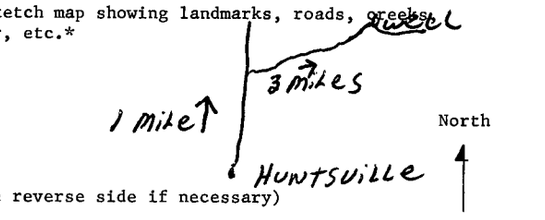

(Use reverse side if necessary)

or

Give legal location with distances and directions from adjacent sections or survey lines.

Labor _____ League _____

Block _____ Survey _____

Abstract No. _____

(NW¼ NE¼ SW¼ SE¼) of Section _____

3) TYPE OF WORK (Check):
New Well ✓ Deepening
Reconditioning Plugging

4) PROPOSED USE (Check):
Domestic ✓ Industrial Municipal
Irrigation Test Well Other

5) TYPE OF WELL (Check):
Rotary ✓ Driven Dug
Cable Jetted Bored

6) WELL LOG:
Diameter of hole 6 1/8 in. Depth drilled 210 ft. Depth of completed well 210 ft. Date drilled 7/26/74

All measurements made from 0 ft. above ground level.

From (ft.)	To (ft.)	Description and color of formation material
0	120	Brown Shell
120	130	Sand
130	190	Brown Shell
190	210	Water Sand

(Use reverse side if necessary)

9) Casing:
Type: Old New ✓ Steel Plastic Other
Cemented from – ft. to – ft.

Diameter (inches)	Setting From (ft.)	Setting To (ft.)	Gage
4	0	190	

10) SCREEN:
Type Stainless Steel
Perforated ✓ Slotted

Diameter (inches)	Setting From (ft.)	Setting To (ft.)	Slot Size
2½	190	210	.10

7) COMPLETION (Check):
Straight wall Gravel packed ✓ Other
Under reamed Open Hole

8) WATER LEVEL:
Static level 75 ft. below land surface Date 7/26/74
Artesian pressure _____ lbs. per square inch Date _____
Depth to pump bowls, cylinder, jet, etc., 168 ft. below land surface.

11) WELL TESTS:
Was a pump test made? Yes No ✓ If yes, by whom?
Yield: _____ gpm with _____ ft. drawdown after _____ hrs.
Bailer test _____ gpm with _____ ft. drawdown after _____ hrs.
Artesian flow _____ gpm
Temperature of water _____

12) WATER QUALITY:
Was a chemical analysis made? Yes No ✓
Did any strata contain undesirable water? Yes No
Type of water? _____ depth of strata _____

I hereby certify that this well was drilled by me (or under my supervision) and that each and all of the statements herein are true to the best of my knowledge and belief.

NAME J. B. Bradford (Type or Print) Water Well Drillers Registration No. 765

ADDRESS 616 N. McIver (Street or RFD) Madisonville (City) Tex. (State)

(Signed) J. B. Bradford (Water Well Driller) J. B. Bradford & Sons Drlg. Co. (Company Name)

Please attach electric log, chemical analysis, and other pertinent information, if available.

*Additional instructions on reverse side.

TWDBE-WD-8

2) LOCATION OF WELL:

The sketch showing the well location must be as accurate as possible, showing landmarks, in sufficient detail so that the well may be plotted on a General Highway Map of the county in which the well is located.

Reference points from which distances are measured and directions given should be of a permanent nature (e.g. highway intersections, center of towns, river and creek bridges, railroad crossings). The distance and direction from the nearest town should always be indicated.

When giving a legal description include a sketch showing location of the well within the described area. e.g. survey abstract.

Information furnished in Section 2) of the TWDBE-GW-53 is very important. Unless the well can be accurately located on a map the value of the other data contained in the Report is greatly reduced.

35

Send original copy by certified mail to the Texas Department of Water Resources P. O. Box 13087 Austin, Texas 78711

State of Texas
WATER WELL REPORT

ATTENTION OWNER: *Confidentiality Privilege Notice on Reverse Side*

Texas Water Well Drillers Board P. O. Box 13087 Austin, Texas 78711

1) OWNER Jeff Pipes (Name) Address PO Box 949 (Street or RFD) Huntsville, Tx/77340 (City) (State) (Zip)

2) LOCATION OF WELL: County Walker 5 miles in NE (N.E., S.W., etc.) direction from Huntsville (Town)

on FM 980

Driller must complete the legal description to the right with distance and direction from two intersecting section or survey lines, or he must locate and identify the well on an official Quarter- or Half-Scale Texas County General Highway Map and attach the map to this form.

☐ Legal description:
Section No. _____ Block No. _____ Township _____
Abstract No. _____ Survey Name _____
Distance and direction from two intersecting section or survey lines _____

☐ See attached map.

3) TYPE OF WORK (Check): ☒ New Well ☐ Deepening ☐ Reconditioning ☐ Plugging

4) PROPOSED USE (Check): ☐ Domestic ☐ Industrial ☒ Public Supply ☐ Irrigation ☐ Test Well ☐ Other _____

5) DRILLING METHOD (Check): ☒ Mud Rotary ☐ Air Hammer ☐ Driven ☐ Bored ☐ Air Rotary ☐ Cable Tool ☐ Jetted ☐ Other _____

6) WELL LOG:

Date drilled 11-18-83

DIAMETER OF HOLE Dia. (in.)	From (ft.)	To (ft.)
4 3/4	Surface	130
8"	"	95

From (ft.)	To (ft.)	Description and color of formation material
0	20	sand clay gray
20	40	gray clay
40	60	gray clay
60	80	gray clay
80	95	gray clay
95	102	sand
102	115	gray clay
115	130	sand

(Use reverse side if necessary.)

7) BOREHOLE COMPLETION: ☐ Open Hole ☐ Straight Wall ☐ Underreamed ☐ Gravel Packed ☒ Other Two-String

If Gravel Packed give interval . . . from _____ ft. to _____ ft.

8) CASING, BLANK PIPE, AND WELL SCREEN DATA:

Dia. (in.)	New or Used	Steel, Plastic, etc. Perf., Slotted, etc. Screen Mgf., if commercial	Setting (ft.) From	Setting (ft.) To	Gage Casing Screen
5"	N	ASTM-F480, NSF pw/wc PVC Casing	+18	95'	
2 1/2	N	Steel Blank	130	128'	
2 1/2	N	"Wesco" stainless Rod Base	128	113	10ga.
2 1/2	N	Steel Blank	113	102	
2 1/2	N	"Wesco" stainless Screen	102	95	20ga.
2 1/2	N	Steel Blank	95	90	

CEMENTING DATA
Cemented from 95' ft. to Surface ft.
Method used Pressure cement
Cemented by Raymond Water Wells (Company or Individual)

9) WATER LEVEL:
Static level 25 ft. below land surface Date _____
Artesian flow _____ gpm. Date _____

10) PACKERS: Type "K" Depth 90

11) TYPE PUMP: ☐ Turbine ☐ Jet ☒ Submersible ☐ Cylinder ☐ Other _____
Depth to pump bowls, cylinder, jet, etc., 84 ft.

12) WELL TESTS: ☐ Type Test: ☑ Pump ☐ Bailer ☐ Jetted ☐ Estimated
Yield: 37.5 gpm with 20 ft. drawdown after 4 hrs.

13) WATER QUALITY:
Did you knowingly penetrate any strata which contained undesirable water? ☐ Yes ☒ No
If yes, submit "REPORT OF UNDESIRABLE WATER"
Type of water? _____ Depth of strata _____
Was a chemical analysis made? ☐ Yes ☒ No

RECEIVED SEP 28 1984 DEPT. OF WATER RESOURCES

I hereby certify that this well was drilled by me (or under my supervision) and that each and all of the statements herein are true to the best of my knowledge and belief.

COMPANY NAME Raymond Water Wells (Type or Print) Water Well Driller's License No. 774

ADDRESS 10011 Airline Drive (Street or RFD) Houston, Texas 77037 (City) (State) (Zip)

(Signed) C. A. Raymond Jr. (Licensed Water Well Driller) (Signed) _____ (Registered Driller Trainee)

Please attach electric log, chemical analysis, and other pertinent information, if available.

For TDWR use only
Well No. 60-12-6F
Located on map yes C.F.S.

TDWR-0392 (Rev. 5-27-82)

DEPARTMENT OF WATER RESOURCES COPY

IMPORTANT NOTICE FOR PERSONS HAVING WELLS DRILLED CONCERNING PRIVILEGE OF CONFIDENTIALITY

The Water Well Drillers Board and the Department of Water Resources are concerned that some persons having water wells drilled may not be aware of the confidentiality privilege provision of Section 5 of the Water Well Drillers Act. Section 5, the Reporting of Well Logs, reads as follows:

> "Every registered water well driller drilling, deepening, or otherwise altering a water well within this State shall make and keep, or cause to be made and kept, a legible and accurate well log, and within sixty (60) days from the completion or cessation of drilling, deepening or otherwise altering such a water well, shall deliver or transmit by certified mail a copy of such well log to the Commission, and the owner thereof or the person having had such well drilled. The well log required herein shall at the request in writing to the Commission, by certified mail, by the owner or the person having such well drilled be held as confidential matter and not made of public record."

The last sentence specifies the means whereby you can, if you wish, assure that logs of your wells will be kept confidential. Please note that the term "Commission" in the above-quoted section and elsewhere in the Water Well Drillers Act now properly means the Texas Department of Water Resources (P. O. Box 13087; Austin, Texas 78711).

Send original copy by certified mail to the Texas Water Development Board
P. O. Box 13087
Austin, Texas 78711

State of Texas

WATER WELL REPORT

For TWDB use only
Well No. 60-12-6E
Located on map Yes
Received: 75
D.C.

1) OWNER:
Person having well drilled Mr. J.B. Morris (Name) Address 205 Olive Pasadena, Tex77506 (Street or RFD) (City) (State)

Landowner same (Name) Address (Street or RFD) (City) (State)

2) LOCATION OF WELL:
County Walker, 5 miles in N.E. (N.E., S.W., etc.) direction from Huntsville (Town)

Locate by sketch map showing landmarks, roads, creeks, hiway number, etc.*



(Use reverse side if necessary)

or

Give legal location with distances and directions from adjacent sections or survey lines.

Labor _____ League _____

Block _____ Survey _____

Abstract No. _____

(NW¼ NE¼ SW¼ SE¼) of Section _____

3) TYPE OF WORK (Check):
New Well, Deepening, Reconditioning, Plugging

4) PROPOSED USE (Check):
Domestic, Industrial, Municipal, Irrigation, Test Well, Other

5) TYPE OF WELL (Check):
Rotary, Driven, Dug, Cable, Jetted, Bored

6) WELL LOG:
Diameter of hole 6½ in. Depth drilled 267 ft. Depth of completed well 267 ft. Date drilled 12-2-74

All measurements made from 0 ft. above ground level.

From (ft.)	To (ft.)	Description and color of formation material
0	19	surface soil
19	122	white clay
122	134	sand
134	180	blue ~~xxxy~~ clay
180	183	rock
183	256	sand and blue clay
256	267	sand

(Use reverse side if necessary)

9) Casing:
Type: Old, New, Steel, ~~Plastic~~, Other

Cemented from 150 ft. to 256 ft.

Diameter (inches)	Setting From (ft.)	Setting To (ft.)	Gage
4	256	=+1	sch40

10) SCREEN:
Type stainless steel

Perforated, Slotted

Diameter (inches)	Setting From (ft.)	Setting To (ft.)	Slot Size
2½	256	267	#10

7) COMPLETION (Check):
Straight wall, Gravel packed, Other, Under reamed, Open Hole

8) WATER LEVEL:
Static level 90 ft. below land surface Date 12-2-74

Artesian pressure _____ lbs. per square inch Date _____

Depth to pump bowls, cylinder, jet, etc., ~~240~~ 200 ft. below land surface.

11) WELL TESTS:
Was a pump test made? Yes X No If yes, by whom?

Yield: _____ gpm with _____ ft. drawdown after _____ hrs.

Bailer test _____ gpm with _____ ft. drawdown after _____ hrs.

Artesian flow _____ gpm

Temperature of water _____

12) WATER QUALITY:
Was a chemical analysis made? Yes X No

Did any strata contain undesirable water? Yes X No.

Type of water? good depth of strata 11 ft

I hereby certify that this well was drilled by me (or under my supervision) and that each and all of the statements herein are true to the best of my knowledge and belief.

NAME E.A. Holly (Type or Print) Water Well Drillers Registration No. 801

ADDRESS P.O. Box 37 (Street or RFD) Riverside, Texas (City) 77367 (State)

(Signed) E. A. Holly (Water Well Driller) E.A. Holly Co. (Company Name)

Please attach electric log, chemical analysis, and other pertinent information, if available.

*Additional instructions on reverse side.

TWDBE-WD-8

2) LOCATION OF WELL:

The sketch showing the well location must be as accurate as possible, showing landmarks, in sufficient detail so that the well may be plotted on a General Highway Map of the county in which the well is located.

Reference points from which distances are measured and directions given should be of a permanent nature (e.g. highway intersections, center of towns, river and creek bridges, railroad crossings). The distance and direction from the nearest town should always be indicated.

When giving a legal description include a sketch showing location of the well within the described area. e.g. survey abstract.

Information furnished in Section 2) of the TWDBE-GW-53 is very important. Unless the well can be accurately located on a map the value of the other data contained in the Report is greatly reduced.

Dup

Send original copy by certified mail to the Texas Water Development Board
P. O. Box 13087
Austin, Texas 78711

State of Texas

WATER WELL REPORT

For TWDB use only
Well No. 60-12-6E
Located on map 4.5
Received: 75
dk

1) OWNER:
Person having well drilled MR. D.M. GATES (Name) Address 220-D-16th S. HUNTSVILL, TEXAS (Street or RFD) (City) (State)

Landowner MR. D.M. GATES (Name) Address 220-D-16 TH ST. HUNTSVILLE, TEXAS (Street or RFD) (City) (State)

2) LOCATION OF WELL:
County WALKER, 6 miles in NE (N.E., S.W., etc.) direction from HUNTSVILLE (Town)

Locate by sketch map showing landmarks, roads, creeks, hiway number, etc.*

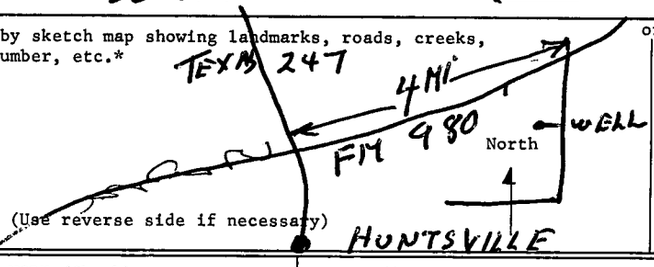

(Use reverse side if necessary)

or

Give legal location with distances and directions from adjacent sections or survey lines.

Labor _____ League _____

Block _____ Survey _____

Abstract No. _____

(NW¼ NE¼ SW¼ SE¼) of Section _____

3) TYPE OF WORK (Check):
New Well, Deepening, Reconditioning, Plugging

4) PROPOSED USE (Check):
Domestic, Industrial, Municipal, Irrigation, Test Well, Other

5) TYPE OF WELL (Check):
Rotary, Driven, Dug, Cable, Jetted, Bored

6) WELL LOG:
Diameter of hole 6½ in. Depth drilled 534 ft. Depth of completed well 534 ft. Date drilled 8-12-75

All measurements made from 0 ft. above ground level.

From (ft.)	To (ft.)	Description and color of formation material
0	26	SURFACE SOIL
26	93	CLAY + SAND STRS
93	208	BLUE CLAY
208	242	SAND STRS + CLAY ROCK
242	337	SANDY BLUE CLAY
337	395	BLUE CLAY
395	412	FINE SAND
412	512	BLUE CLAY
512	534	SAND

(Use reverse side if necessary)

9) Casing:
Type: Old, New, Steel, Plastic, Other
Cemented from 514 ft. to 450 ft.

Diameter (inches)	Setting From (ft.)	Setting To (ft.)	Gage
4	514	-41	SCH 40

10) SCREEN:
Type STAINLESS STEEL
Perforated, Slotted

Diameter (inches)	Setting From (ft.)	Setting To (ft.)	Slot Size
2½	534	514	#8

7) COMPLETION (Check):
Straight wall, Gravel packed, Other, Under reamed, Open Hole

8) WATER LEVEL:
Static level 88 ft. below land surface Date 8-12-75
Artesian pressure _____ lbs. per square inch Date _____
Depth to pump bowls, cylinder, jet, etc., 160 ft. below land surface.

11) WELL TESTS:
Was a pump test made? Yes No If yes, by whom?
Yield: _____ gpm with _____ ft. drawdown after _____ hrs.
Bailer test _____ gpm with _____ ft. drawdown after _____ hrs.
Artesian flow _____ gpm
Temperature of water _____

12) WATER QUALITY:
Was a chemical analysis made? Yes No
Did any strata contain undesirable water? Yes No
Type of water? GOOD depth of strata 24 FT

I hereby certify that this well was drilled by me (or under my supervision) and that each and all of the statements herein are true to the best of my knowledge and belief.

NAME E. A. HOLLY (Type or Print) Water Well Drillers Registration No. 801

ADDRESS BOX 37 (Street or RFD) RIVERSIDE (City) TEXAS 77367 (State)

(Signed) E. A. Holly (Water Well Driller) E. A. HOLLY CO. (Company Name)

Please attach electric log, chemical analysis, and other pertinent information, if available.

*Additional instructions on reverse side.

TWDBE-WD-8

2) LOCATION OF WELL:

The sketch showing the well location must be as accurate as possible, showing landmarks, in sufficient detail so that the well may be plotted on a General Highway Map of the county in which the well is located.

Reference points from which distances are measured and directions given should be of a permanent nature (e.g. highway intersections, center of towns, river and creek bridges, railroad crossings). The distance and direction from the nearest town should always be indicated.

When giving a legal description include a sketch showing location of the well within the described area. e.g. survey abstract.

Information furnished in Section 2) of the TWDBE-GW-53 is very important. Unless the well can be accurately located on a map the value of the other data contained in the Report is greatly reduced.

Send original copy by certified mail to the Texas Water Development Board P. O. Box 13087 Austin, Texas 78711

State of Texas

WATER WELL REPORT

For TWDB use only
Well No. 60-12-6D
Located on map 4-5
Received: 7-3-73
dlb

1) OWNER:
Person having well drilled Pullen (Name) Address Huntsville (Street or RFD) (City) Texas (State)
Landowner Pullen (Name) Address " (Street or RFD) (City) " (State)

2) LOCATION OF WELL:
County Walker, 5 miles in NE (N.E., S.W., etc.) direction from Huntsville (Town)

Locate by sketch map showing landmarks, roads, creeks, hiway number, etc.*



(Use reverse side if necessary)

or

Give legal location with distances and directions from adjacent sections or survey lines.

Labor _____ League _____
Block _____ Survey _____
Abstract No. _____
(NW¼ NE¼ SW¼ SE¼) of Section _____

3) TYPE OF WORK (Check): ✓New Well, Deepening, Reconditioning, Plugging

4) PROPOSED USE (Check): ✓Domestic, Industrial, Municipal, Irrigation, Test Well, Other

5) TYPE OF WELL (Check): Rotary, Driven, Dug, Cable, Jetted, Bored

6) WELL LOG:
Diameter of hole 4 in. Depth drilled 340 ft. Depth of completed well 340 ft. Date drilled 5-29-73
All measurements made from 0 ft. above ground level.

From (ft.)	To (ft.)	Description and color of formation material
0	40	Clay
40	96	Shale
96	119	Rock
119	198	Calichi
198	316	Shale
316	340	Sand

(Use reverse side if necessary)

9) Casing:
Type: Old, ✓New, Steel, ✓Plastic, Other
Cemented from _____ ft. to _____ ft.

Diameter (inches)	Setting From (ft.)	Setting To (ft.)	Gage
4	0	280	Sched 4
2	280	340	

10) SCREEN:
Type Plastic
✓Perforated, Slotted

Diameter (inches)	Setting From (ft.)	Setting To (ft.)	Slot Size
2	320	340	12

7) COMPLETION (Check): ✓Straight wall, Gravel packed, Other, Under reamed, Open Hole

8) WATER LEVEL:
Static level 72 ft. below land surface Date 5-29-73
Artesian pressure _____ lbs. per square inch Date _____
Depth to pump bowls, cylinder, jet, etc., _____ ft. below land surface.

11) WELL TESTS:
Was a pump test made? (Yes) No If yes, by whom?
Yield: 10 gpm with _____ ft. drawdown after _____ hrs.
Bailer test _____ gpm with _____ ft. drawdown after _____ hrs.
Artesian flow _____ gpm
Temperature of water _____

12) WATER QUALITY:
Was a chemical analysis made? Yes No
Did any strata contain undesirable water? Yes No
Type of water? _____ depth of strata _____

I hereby certify that this well was drilled by me (or under my supervision) and that each and all of the statements herein are true to the best of my knowledge and belief.

NAME McRhodes (Type or Print) Water Well Drillers Registration No. 1463
ADDRESS Box 312 Rt 4 (Street or RFD) Huntsville (City) Texas (State)
(Signed) Edd Harris (Water Well Driller) Dusty Rhodes Water Well Service Inc (Company Name)

Please attach electric log, chemical analysis, and other pertinent information, if available.

*Additional instructions on reverse side.

TWDBE-WD-8

2) LOCATION OF WELL:

The sketch showing the well location must be as accurate as possible, showing landmarks, in sufficient detail so that the well may be plotted on a General Highway Map of the county in which the well is located.

Reference points from which distances are measured and directions given should be of a permanent nature (e.g. highway intersections, center of towns, river and creek bridges, railroad crossings). The distance and direction from the nearest town should always be indicated.

When giving a legal description include a sketch showing location of the well within the described area. e.g. survey abstract.

Information furnished in Section 2) of the TWDBE-GW-53 is very important. Unless the well can be accurately located on a map the value of the other data contained in the Report is greatly reduced.

Dup

Send original copy by certified mail to the Texas Water Development Board P. O. Box 13087 Austin, Texas 78711

State of Texas

WATER WELL REPORT

For TWDB use only
Well No. 60-12-6D
Located on map yes
Received: 7-3
clb

1) OWNER:
Person having well drilled J. Harris (Name) Address Huntsville (Street or RFD) (City) Tex (State)
Landowner " " (Name) Address " " (Street or RFD) (City) " (State)

2) LOCATION OF WELL:
County Walker, 5 miles in N.E. (N.E., S.W., etc.) direction from Huntsville (Town)

Locate by sketch map showing landmarks, roads, creeks, hiway number, etc.*



(Use reverse side if necessary)

or

Give legal location with distances and directions from adjacent sections or survey lines.
Labor _____ League _____
Block _____ Survey _____
Abstract No. _____
(NW¼ NE¼ SW¼ SE¼) of Section _____

3) TYPE OF WORK (Check):
New Well, Deepening, Reconditioning, Plugging

4) PROPOSED USE (Check):
Domestic, Industrial, Municipal, Irrigation, Test Well, Other

5) TYPE OF WELL (Check):
Rotary, Driven, Dug, Cable, Jetted, Bored

6) WELL LOG:
Diameter of hole 4 in. Depth drilled 131 ft. Depth of completed well 131 ft. Date drilled 6-12-72
All measurements made from _____ ft. above ground level.

From (ft.)	To (ft.)	Description and color of formation material
0	21	Sand
21	46	Shale
46	76	Calici
76	81	Rock Sand
81	87	shale
87	131	Blue Sand

(Use reverse side if necessary)

9) Casing:
Type: Old, New, Steel, Plastic, Other
Cemented from _____ ft. to _____ ft.

Diameter (inches)	Setting From (ft.)	Setting To (ft.)	Gage
4	0	131	Sch 40

10) SCREEN:
Type Plastic
Perforated, Slotted

Diameter (inches)	Setting From (ft.)	Setting To (ft.)	Slot Size
4	121	131	12

7) COMPLETION (Check):
Straight wall, Gravel packed, Other, Under reamed, Open Hole

8) WATER LEVEL:
Static level 65 ft. below land surface Date 6-12-72
Artesian pressure _____ lbs. per square inch Date _____
Depth to pump bowls, cylinder, jet, etc., _____ ft. below land surface.

11) WELL TESTS:
Was a pump test made? Yes No If yes, by whom?
Yield: _____ gpm with _____ ft. drawdown after _____ hrs.
Bailer test _____ gpm with _____ ft. drawdown after _____ hrs.
Artesian flow _____ gpm
Temperature of water _____

12) WATER QUALITY:
Was a chemical analysis made? Yes No
Did any strata contain undesirable water? Yes No.
Type of water? _____ depth of strata _____

I hereby certify that this well was drilled by me (or under my supervision) and that each and all of the statements herein are true to the best of my knowledge and belief.

NAME Dusty Rhodes (Type or Print) Water Well Drillers Registration No. 1463
ADDRESS Rt 4 Box 312 (Street or RFD) Huntsville (City) Texas (State)
(Signed) D. Rhodes (Water Well Driller) Dusty Rhodes Water Wells Inc (Company Name)

Please attach electric log, chemical analysis, and other pertinent information, if available.

*Additional instructions on reverse side.

TWDBE-WD-8

2) LOCATION OF WELL:

The sketch showing the well location must be as accurate as possible, showing landmarks, in sufficient detail so that the well may be plotted on a General Highway Map of the county in which the well is located.

Reference points from which distances are measured and directions given should be of a permanent nature (e.g. highway intersections, center of towns, river and creek bridges, railroad crossings). The distance and direction from the nearest town should always be indicated.

When giving a legal description include a sketch showing location of the well within the described area. e.g. survey abstract.

Information furnished in Section 2) of the TWDBE-GW-53 is very important. Unless the well can be accurately located on a map the value of the other data contained in the Report is greatly reduced.

Send original copy by certified mail to the Texas Water Development Board
P. O. Box 13087
Austin, Texas 78711

State of Texas

WATER WELL REPORT

For TWDB use only
Well No. 60-12-6 C
Located on map 4 C S
Received: 23 /
dlr

1) OWNER:
Person having well drilled G. C. BRYANT (Name) Address HUNTSVILLE (Street or RFD) (City) TEXAS (State)

Landowner SAME (Name) Address (Street or RFD) (City) (State)

2) LOCATION OF WELL:
County WALKER, 8 miles in N.E. (N.E., S.W., etc.) direction from HUNTSVILLE (Town)

Locate by sketch map showing landmarks, roads, creeks, hiway number, etc.*



(Use reverse side if necessary)

or

Give legal location with distances and directions from adjacent sections or survey lines.

Labor _____ League _____

Block _____ Survey _____

Abstract No. _____

(NW¼ NE¼ SW¼ SE¼) of Section _____

3) TYPE OF WORK (Check):
New Well — Deepening — Reconditioning — Plugging

4) PROPOSED USE (Check):
Domestic — Industrial — Municipal — Irrigation — Test Well — Other

5) TYPE OF WELL (Check):
Rotary — Driven — Dug — Cable — Jetted — Bored

6) WELL LOG:
Diameter of hole 6½ in. Depth drilled 150 ft. Depth of completed well 150 ft. Date drilled 3-21-73

All measurements made from 0 ft. above ground level.

From (ft.)	To (ft.)	Description and color of formation material
0	20	BROWN CLAY
20	26	SAND BRKS BLUE CLAY
26	48	SAND BRKS
48	56	SAND (COARSE)
56	133	BLUE CLAY
133	150	SAND

(Use reverse side if necessary)

9) Casing:
Type: Old — New — Steel — Plastic — Other
Cemented from 140 ft. to 100 ft.

Diameter (inches)	Setting From (ft.)	Setting To (ft.)	Gage
4	140	+1	SCH 40

10) SCREEN:
Type STAINLESS STEEL
Perforated — Slotted

Diameter (inches)	Setting From (ft.)	Setting To (ft.)	Slot Size
2½	140	150	#6

7) COMPLETION (Check):
Straight wall — Gravel packed — Other
Under reamed — Open Hole

8) WATER LEVEL:
Static level FLOW ft. below land surface Date _____
Artesian pressure 2 lbs. per square inch Date _____
Depth to pump bowls, cylinder, jet, etc., 60 ft. below land surface.

11) WELL TESTS:
Was a pump test made? Yes No If yes, by whom?
Yield: _____ gpm with _____ ft. drawdown after _____ hrs.
Bailer test _____ gpm with _____ ft. drawdown after _____ hrs.
Artesian flow _____ gpm
Temperature of water _____

12) WATER QUALITY:
Was a chemical analysis made? Yes No
Did any strata contain undesirable water? Yes No
Type of water? GOOD depth of strata 15

I hereby certify that this well was drilled by me (or under my supervision) and that each and all of the statements herein are true to the best of my knowledge and belief.

NAME E. A. HOLLY (Type or Print) Water Well Drillers Registration No. 801

ADDRESS BOX 37 (Street or RFD) RIVERSIDE (City) TEXAS (State)

(Signed) E. A. Holly (Water Well Driller) E. A. HOLLY CO. (Company Name)

Please attach electric log, chemical analysis, and other pertinent information, if available.

*Additional instructions on reverse side.

TWDBE-WD-8

2) LOCATION OF WELL:

The sketch showing the well location must be as accurate as possible, showing landmarks, in sufficient detail so that the well may be plotted on a General Highway Map of the county in which the well is located.

Reference points from which distances are measured and directions given should be of a permanent nature (e.g. highway intersections, center of towns, river and creek bridges, railroad crossings). The distance and direction from the nearest town should always be indicated.

When giving a legal description include a sketch showing location of the well within the described area. e.g. survey abstract.

Information furnished in Section 2) of the TWDBE-GW-53 is very important. Unless the well can be accurately located on a map the value of the other data contained in the Report is greatly reduced.

WALKER 49

Send original copy by certified mail to the
Texas Department of Water Resources
P. O. Box 13087
Austin, Texas 78711

State of Texas
WATER WELL REPORT

ATTENTION OWNER: *Confidentiality Privilege Notice on Reverse Side*

Texas Water Well Drillers Board
P. O. Box 13087
Austin, Texas 78711

1) OWNER M.W. Colburn (Name) Address P.O. Box 95, Huntsville, TX 77340 (Street or RFD) (City) (State) (Zip)

2) LOCATION OF WELL: County Walker, 7 miles in North (N.E., S.W., etc.) direction from Huntsville (Town)

Driller must complete the legal description to the right with distance and direction from two intersecting section or survey lines, or he must locate and identify the well on an official Quarter- or Half-Scale Texas County General Highway Map and attach the map to this form.

☐ Legal description:
Section No. _____ Block No. _____ Township _____
Abstract No. _____ Survey Name _____
Distance and direction from two intersecting section or survey lines _____

☒ See attached map. Map on 60-13-4R

3) TYPE OF WORK (Check): ☒ New Well ☐ Deepening ☐ Reconditioning ☐ Plugging

4) PROPOSED USE (Check): ☒ Domestic ☐ Industrial ☐ Public Supply ☐ Irrigation ☐ Test Well ☐ Other _____

5) DRILLING METHOD (Check): ☒ Mud Rotary ☐ Air Hammer ☐ Driven ☐ Bored ☐ Air Rotary ☐ Cable Tool ☐ Jetted ☐ Other _____

6) WELL LOG:

Date drilled 11-09-84

DIAMETER OF HOLE Dia. (in.)	From (ft.)	To (ft.)
6½	Surface	104

From (ft.)	To (ft.)	Description and color of formation material
0	2	Top soil
2	16	Sand streaks
16	50	Blue clay
50	59	Hard blue clay
59	62	Rock streaks
62	73	Blue clay
73	104	Sand

(Use reverse side if necessary)

7) BOREHOLE COMPLETION: ☐ Open Hole ☒ Straight Wall ☐ Underreamed ☐ Gravel Packed ☐ Other _____
If Gravel Packed give interval . . . from _____ ft. to _____ ft.

8) CASING, BLANK PIPE, AND WELL SCREEN DATA:

Dia. (in.)	New or Used	Steel, Plastic, etc. Perf., Slotted, etc. Screen Mgf., if commercial	Setting (ft.) From	Setting (ft.) To	Gage Casing Screen
4	N	Plastic	-1½	92	40
2½	N	PVC Undercutt	93	103	#12

CEMENTING DATA
Cemented from 92 ft. to 0 ft.
Method used Pressure
Cemented by Henry Lee (Company or Individual)

9) WATER LEVEL:
Static level _____ ft. below land surface Date _____
Artesian flow _____ gpm. Date _____

10) PACKERS:

Type	Depth
Lead L	83

11) TYPE PUMP: ☐ Turbine ☐ Jet ☒ Submersible ☐ Cylinder ☐ Other _____
Depth to pump bowls, cylinder, jet, etc., _____ ft.

12) WELL TESTS: ☐ Type Test: ☐ Pump ☐ Bailer ☒ Jetted ☒ Estimated
Yield: _____ gpm with _____ ft. drawdown after _____ hrs.

13) WATER QUALITY:
Did you knowingly penetrate any strata which contained undesirable water? ☐ Yes ☒ No
If yes, submit "REPORT OF UNDESIRABLE WATER"
Type of water? Good Depth of strata 31 Ft.
Was a chemical analysis made? ☐ Yes ☒ No

RECEIVED
DEC 18 1984
DEPT. OF WATER RESOURCES

I hereby certify that this well was drilled by me (or under my supervision) and that each and all of the statements herein are true to the best of my knowledge and belief.

COMPANY NAME Holly Water Well SErvice (Type or Print) Water Well Driller's License No. 2026/2221

ADDRESS Rt. 11 Box 607 Huntsville, TX 77340 (Street or RFD) (City) (State) (Zip)

(Signed) [signature] (Licensed Water Well Driller) (Signed) Dup (Registered Driller Trainee)

Please attach electric log, chemical analysis, and other pertinent information, if available.

For TDWR use only
Well No. 60-12-6A
Located on map Yes DLF

TDWR-0392 (Rev. 5-27-82)

DEPARTMENT OF WATER RESOURCES COPY

IMPORTANT NOTICE FOR PERSONS HAVING WELLS DRILLED CONCERNING PRIVILEGE OF CONFIDENTIALITY

The Water Well Drillers Board and the Department of Water Resources are concerned that some persons having water wells drilled may not be aware of the confidentiality privilege provision of Section 5 of the Water Well Drillers Act. Section 5, the Reporting of Well Logs, reads as follows:

> "Every registered water well driller drilling, deepening, or otherwise altering a water well within this State shall make and keep, or cause to be made and kept, a legible and accurate well log, and within sixty (60) days from the completion or cessation of drilling, deepening or otherwise altering such a water well, shall deliver or transmit by certified mail a copy of such well log to the Commission, and the owner thereof or the person having had such well drilled. The well log required herein shall at the request in writing to the Commission, by certified mail, by the owner or the person having such well drilled be held as confidential matter and not made of public record."

The last sentence specifies the means whereby you can, if you wish, assure that logs of your wells will be kept confidential. Please note that the term "Commission" in the above-quoted section and elsewhere in the Water Well Drillers Act now properly means the Texas Department of Water Resources (P. O. Box 13087; Austin, Texas 78711).