Send original copy by certified mail to the
Texas Department of Water Resources
P. O. Box 13087
Austin, Texas 78711

State of Texas
WATER WELL REPORT

ATTENTION OWNER: *Confidentiality Privilege Notice on Reverse Side*

Texas Water Well Drillers Board
P. O. Box 13087
Austin, Texas 78711

1) OWNER Eugene Jeffenson (Name) Address Rt #1 Box 796 (Street or RFD) Bedias (City) Tex (State) 77831 (Zip)

2) LOCATION OF WELL: County Walker 7 miles in E (N.E., S.W., etc.) direction from Shiro (Town)

Driller must complete the legal description to the right with distance and direction from two intersecting section or survey lines, or he must locate and identify the well on an official Quarter- or Half-Scale Texas County General Highway Map and attach the map to this form.

☐ Legal description:
Section No. _____ Block No. _____ Township _____
Abstract No. _____ Survey Name _____
Distance and direction from two intersecting section or survey lines _____
☑ See attached map.

3) TYPE OF WORK (Check): ☑ New Well ☐ Deepening ☐ Reconditioning ☐ Plugging

4) PROPOSED USE (Check): ☑ Domestic ☐ Industrial ☐ Public Supply ☐ Irrigation ☐ Test Well ☐ Other _____

5) DRILLING METHOD (Check): ☑ Mud Rotary ☐ Air Hammer ☐ Driven ☐ Bored ☐ Air Rotary ☐ Cable Tool ☐ Jetted ☐ Other _____

6) WELL LOG:

Date drilled Sept. 27-83

DIAMETER OF HOLE Dia. (in.)	From (ft.)	To (ft.)
6 3/4	Surface	265

From (ft.)	To (ft.)	Description and color of formation material
0	1	Top Soil (Post Oak)
1	30	CLAY (white)
30	50	CLAY + Rock (Blue)
50	58	SAND (brown)
66	77	CLAY (blue)
77	129	CLAY + Shale (Blue)
129	130	Rock
130	154	CLAY + Shale (Blue)
154	209	CLAY (Blue)
209	231	CLAY + SAND (Blue)
231	265	SAND + Rock (Blue)

7) BOREHOLE COMPLETION: ☐ Open Hole ☑ Straight Wall ☐ Underreamed ☐ Gravel Packed ☐ Other _____
If Gravel Packed give interval . . . from _____ ft. to _____ ft.

8) CASING, BLANK PIPE, AND WELL SCREEN DATA:

Dia. (in.)	New or Used	Steel, Plastic, etc. Perf., Slotted, etc. Screen Mgf., if commercial	Setting (ft.) From	Setting (ft.) To	Gage Casing Screen
4		PVC Sch 40	0	235	
4		PVC Sch 40 Slotted	235	265	.010

CEMENTING DATA
Cemented from ~~None~~ 0 ft. to 10 ft.
Method used Poured
Cemented by Hulla Slatt (Company or Individual)

9) WATER LEVEL:
Static level 90 ft. below land surface Date 9-28-83
Artesian flow _____ gpm. Date _____

10) PACKERS: Type Rubber Depth 235

11) TYPE PUMP: ☐ Turbine ☐ Jet ☑ Submersible ☐ Cylinder ☐ Other _____
Depth to pump bowls, cylinder, jet, etc., 200 ft.

12) WELL TESTS: ☐ Type Test: ☐ Pump ☐ Bailer ☑ Jetted ☐ Estimated
Yield: 15 gpm with 70 ft. drawdown after 6 hrs.

RECEIVED
NOV - 9 1983
DEPT. OF WATER RESOURCES

(Use reverse side if necessary)

13) WATER QUALITY:
Did you knowingly penetrate any strata which contained undesirable water? ☐ Yes ☑ No
If yes, submit "REPORT OF UNDESIRABLE WATER"
Type of water? _____ Depth of strata _____
Was a chemical analysis made? ☐ Yes ☐ No

I hereby certify that this well was drilled by me (or under my supervision) and that each and all of the statements herein are true to the best of my knowledge and belief.

COMPANY NAME A A A Water Wells (Type or Print) Water Well Driller's License No. 2275

ADDRESS Rt #4 Box 1094 (Street or RFD) Huntsville (City) Texas (State) 77340 (Zip)

(Signed) Arthur L. Slatt (Licensed Water Well Driller) (Signed) _____ (Registered Driller Trainee)

Please attach electric log, chemical analysis, and other pertinent information, if available.

For TDWR use only
Well No. 60-18-9H
Located on map yes c.F.S.

TDWR-0392 (Rev. 5-27-82)

DEPARTMENT OF WATER RESOURCES COPY

IMPORTANT NOTICE FOR PERSONS HAVING WELLS DRILLED CONCERNING PRIVILEGE OF CONFIDENTIALITY

The Water Well Drillers Board and the Department of Water Resources are concerned that some persons having water wells drilled may not be aware of the confidentiality privilege provision of Section 5 of the Water Well Drillers Act. Section 5, the Reporting of Well Logs, reads as follows:

> "Every registered water well driller drilling, deepening, or otherwise altering a water well within this State shall make and keep, or cause to be made and kept, a legible and accurate well log, and within sixty (60) days from the completion or cessation of drilling, deepening or otherwise altering such a water well, shall deliver or transmit by certified mail a copy of such well log to the Commission, and the owner thereof or the person having had such well drilled. The well log required herein shall at the request in writing to the Commission, by certified mail, by the owner or the person having such well drilled be held as confidential matter and not made of public record."

The last sentence specifies the means whereby you can, if you wish, assure that logs of your wells will be kept confidential. Please note that the term "Commission" in the above-quoted section and elsewhere in the Water Well Drillers Act now properly means the Texas Department of Water Resources (P. O. Box 13087; Austin, Texas 78711).

I Eugene Jefferson
II John E. Burnette
III L. R. Sandel

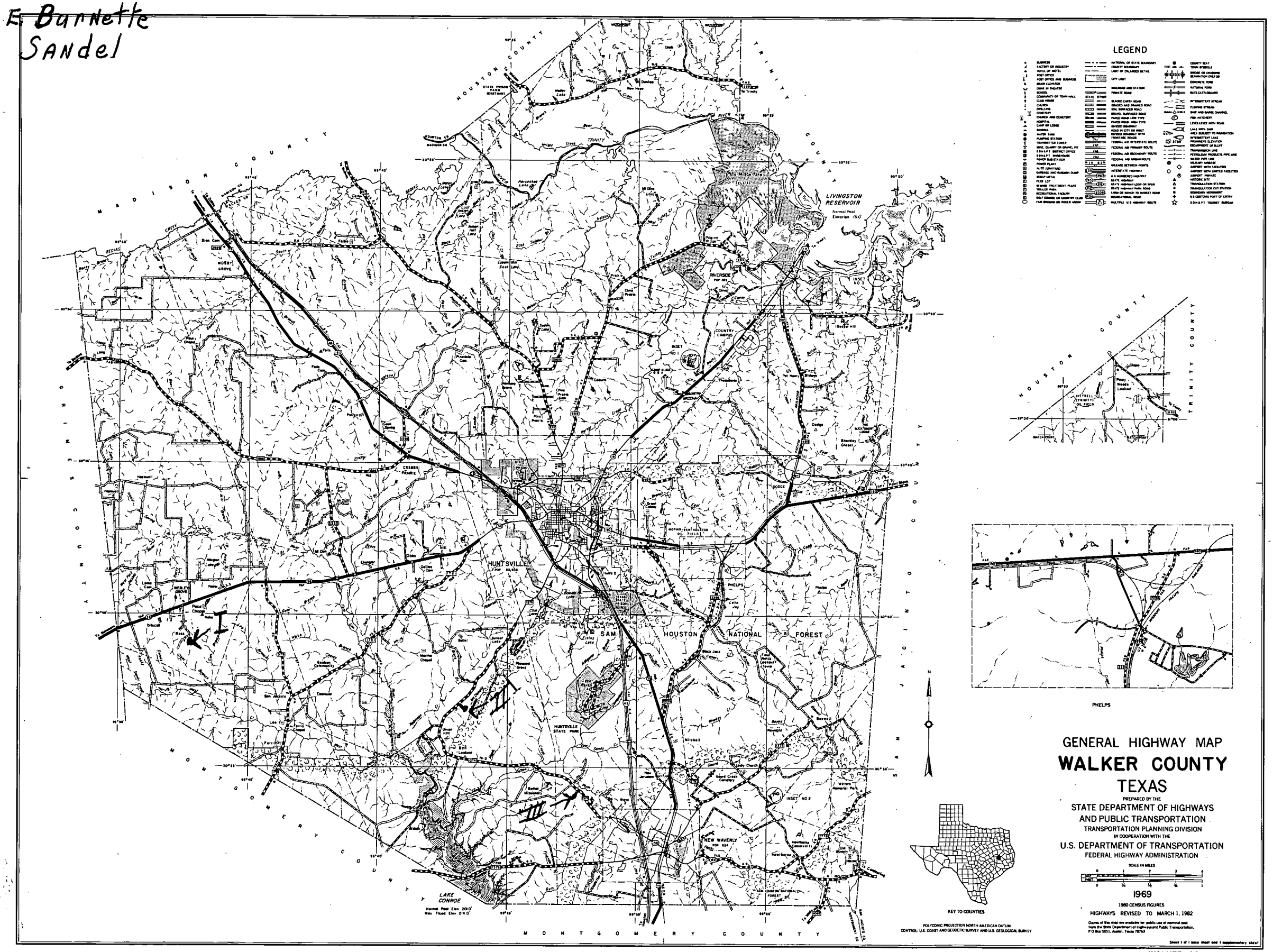

Send original copy by certified return receipt requested to: TDLR, P.O. Box 12157, Austin, TX 78711

ATTENTION OWNER: *Confidentiality Privilege Notice on reverse side of Well Owner's copy (pink)*

State of Texas
WELL REPORT

Texas Department of Licensing & Regulation
P.O. Box 12157
Austin, TX 78711
512-463-7880 77340

1) OWNER Charles Eddith (Name) ADDRESS 53 Whippoorwill St Huntsville TX 77340 (Street or RFD) (City) (State) (Zip)

2) ADDRESS OF WELL'S LOCATION: County Walker 53 Whippoorwill St Huntsville TX (Street, RFD or other) (City) (State) (Zip) Long. ____ Lat. ____ Grid # 60-18-9

3) TYPE OF WORK (Check): [x] New Well [ ] Deepening [ ] Reconditioning [ ] Plugging

(4) PROPOSED USE (Check): [ ] Monitor [ ] Environmental Soil Boring [x] Domestic [ ] Industrial [ ] Irrigation [ ] Injection [ ] Public Supply [ ] De-watering [ ] Testwell
If Public Supply well, were plans submitted to the TNRCC? [ ] Yes [ ] No

5) N

6) WELL LOG:
Date Drilling:
Started 4-27 1999
Completed 4-29 1999

DIAMETER OF HOLE

Dia. (in.)	From (ft.)	To (ft.)
10"	Surface	10'
6 3/4	10'	163'
3 7/8	163'	178'

7) DRILLING METHOD (Check): [ ] Driven [ ] Air Rotary [x] Mud Rotary [ ] Bored [ ] Air Hammer [ ] Cable Tool [ ] Jetted [ ] Other ____

From (ft.)	To (ft.)	Description and color of formation material
0-2		Top Soil
2-7		Clay
7-21		Shale
21-42		Shale
42-63		Shale
63-65		Rock
65-83		Shale
83-84		Rock
84-116		Shale
116-118		Clay
118-121		Sad Rock
121-147		Shale
147-164		Sand stone
164-178		Sand

(Use reverse side of Well Owner's copy, if necessary)

8) Borehole Completion (Check): [ ] Open Hole [x] Straight Wall [ ] Underreamed [ ] Gravel Packed [ ] Other ____
If Gravel Packed give interval from ____ ft. to ____ ft.

CASING, BLANK PIPE, AND WELL SCREEN DATA:

Dia. (in.)	New or Used	Steel, Plastic, etc. Perf., Slotted, etc. Screen Mfg., if commercial	Setting (ft.) From	Setting (ft.) To	Gage Casting Screen
4	N	PVC Case	0	163'	#40
2	N	PVC Screen	158'	178'	#6+8

9) CEMENTING DATA
Cemented from 163' ft. to 63' ft. No. of sacks used 5
0 ft. to 10' ft. No. of sacks used 7
Method used pressure
Cemented by Richard McKee
Distance to septic system field lines or other concentrated contamination ____ ft.
Method of verification of above distance ____

13) [ ] Well plugged within 48 hours

Casing left in well: From (ft)	To (ft)	Cement/bentonite placed in well: From (ft)	To (ft)	Sacks used:

14) TYPE PUMP:
[ ] Turbine [ ] Jet [x] Submersible [ ] Cylinder
[ ] Other ____
Depth to pump bowls, cylinder, jet, etc., 140 ft.

10) SURFACE COMPLETION
[ ] Specified Surface Slab Installed
[x] Specified Steel Sleeve Installed
[ ] Pitless Adapter Used
[ ] Approved Alternative Procedure Used

15) WELL TESTS:
Type test: [ ] Pump [ ] Bailer [x] Jetted [ ] Estimated
Yield: 15 gpm with ____ ft. drawdown after ____ hrs.

11) WATER LEVEL:
Static level 48' ft. below land surface Date 4-29-99
Artesian flow ____ gpm. Date ____

16) WATER QUALITY:
Did you knowingly penetrate any strata which contained undesirable constituents?
[ ] Yes [x] No If yes, submit "REPORT OF UNDESIRABLE WATER"
Type of water? good Depth of strata 14'
Was a chemical analysis made? [ ] Yes [x] No

12) PACKERS: Rubber Type K Depth 158'

I certify that I drilled this well (or the well was drilled under my direct supervision) and that each and all of the statements herein are true and correct. I understand that failure to complete items 1 thru 16 will result in the log(s) being returned for completion and resubmittal.

COMPANY NAME Grey's Water Well (Type or print) WELL DRILLER'S LICENSE NO. 2011 WPK

ADDRESS P.O. Box 1788 (Street or RFD) Trinity (City) Tx (State) 75862 (Zip)

EMP # ____ SEQ # ____

(Signed) Vernon Gray (Licensed Well Driller) (Signed) Richard McKee (Registered Driller Trainee)

JUN 05 2000

Please attach electric log, chemical analysis, and other pertinent information, if available.

TDLR FORM 001WWD (4/98) White - TDLR Yellow - DRILLER Pink - WELL OWNER

IMPORTANT NOTICE FOR PERSONS HAVING WELLS DRILLED CONCERNING CONFIDENTIALITY

Section 32.005 of the Texas Water Code, concerning confidential information in the Reporting of Well Logs, reads as follows:

> "Every licensed driller drilling, deepening or otherwise altering a water well within this State shall make and keep a legible and accurate well log in accordance with the department rule on forms prescribed by the department. Not later than the 60th day after the completion or cessation of drilling, deepening, or otherwise altering the well, the licensed driller shall deliver or transmit by certified mail a copy of the well log to the department and to the owner of the well or the person for whom the well was drilled. Each copy of a well log, other than a department copy must include the name, mailing address, and telephone number of the department. The well log shall be recorded at the time of drilling, and must show the depth, thickness, and character of the strata penetrated, the location of water-bearing strata, the depth, size and character of casing installed, and any other information required by department rule. The department shall hold the contents of the well log confidential and not a matter of public record if it receives, by certified mail, a written request to do so from the owner or person for whom the well was drilled."

The last sentence specifies the means whereby you may, if you wish, assure that logs of your wells will be kept confidential.

From (ft.)	To (ft.)	Description and color of formation material

Send original copy by certified mail to: TNRCC, P.O. Box 13087, Austin, TX 78711-3087

Please use black ink.

ATTENTION OWNER: *Confidentiality Privilege Notice on Reverse Side*

State of Texas WELL REPORT

Texas Water Well Drillers Advisory Council
P.O. Box 13087
Austin, TX 78711-3087
512-239-0530

1) OWNER Jerald Nichols (Name) ADDRESS 1295 US 190 #5 (Street or RFD) Huntsville (City) TX (State) 77340 (Zip)

2) ADDRESS OF WELL: County Walker Love Loop Rd. (Street, RFD or other) Huntsville (City) TX (State) 77340 (Zip) Long. ____ Lat. ____ GRID # 60-18-9

3) TYPE OF WORK (Check): [X] New Well [ ] Deepening [ ] Reconditioning [ ] Plugging

4) PROPOSED USE (Check): [ ] Monitor [ ] Environmental Soil Boding [X] Domestic [ ] Industrial [ ] Irrigation [ ] Injection [ ] Public Supply [ ] De-watering [ ] Testwell
If Public Supply well, were plans submitted to the TNRCC? [ ] Yes [ ] No

5)

6) WELL LOG:
Date Drilling:
Started 3-27 20 00
3-27 20 00

DIAMETER OF HOLE		
Dia.. (in.)	From (ft.)	To (ft.)
9	Surface	117

7) DRILLING METHOD (Check): [ ] Driven [ ] Air Rotary [X] Mud Rotary [ ] Bored [ ] Air Hammer [ ] Cable Tool [ ] Jetted [ ] Other ____

From (ft.)	To (ft.)	Description and color of formation material
0	1	Bit t.s.
1	6	Br.Cl.
6	42	Sd.
42	62	Sd. & gr. w/ cl.st.
62	117	Sd. & Gr.

(Use reverse side if necessary)

8) Borehole Completion (Check): [ ] Open Hole [X] Straight Wall [ ] Underreamed [X] Gravel Packed [ ] Other ____
If Gravel Packed give interval ... from 90 ft. to 117 ft.

CASING, BLANK PIPE, AND WELL SCREEN DATA:

Dia. (in.)	New or Used	Steel, Plastic, etc. Perf., Slotted, etc. Screen Mfg., if commercial	Setting (ft.) From	Setting (ft.) To	Gage Casting Screen
4	N	PVC Casing	-1.5	97	
4	N	PVC Slotted Screen	97	117	#30

9) CEMENTING DATA [Rule 338.44(1)]
Cemented from -1.5 ft. to 97 ft. No. of sacks used 9
ft. to ____ ft. No. of sacks used ____
Method used Pressure
Cemented by Holly Water Wells
Distance to septic system field lines or other concentrated contamination ____ ft.
Method of verification of above distance ____

10) SURFACE COMPLETION
[ ] Specified Surface Slab Installed (Rule 338.44(2)(A)]
[ ] Specified Steel Sleeve Installed [Rule 338.44(3)(A)]
[ ] Pitless Adapter Used [Rule 338.44(3)(b)]
[X] Approved Alternative Procedure Used [Rule 338.71]

11) WATER LEVEL
Static Level 53 ft. below land surface Date ____
Artesian flow ____ gpm Date ____

12) PACKERS: Type Depth

13) TYPE PUMP:
[ ] Turbine [ ] Jet [X] Submersible [ ] Cylinder [ ] Other ____
Depth to pump bowls, cylinder, jet, etc., 95 ft.

14) WELL TESTS:
Type Test: [ ] Pump [ ] Bailer [X] Jetted [X] Estimated
Yield: 15 gpm with ____ ft. drawdown after ____ hrs.

15) WATER QUALITY:
Did you knowingly penetrate any strata which contained undesirable constituents?
[ ] Yes [X] No If yes, submit "REPORT OF UNDESIRABLE WATER"
Type of water? Good Depth of strata 20
Was a chemical analysis made? [ ] Yes [X] No

I hereby certify that this well was drilled by me (or under my supervision) and that each and all of the statements herein are true to the best of my knowledge and belief. I understand that failure to complete items 1 thru 15 will result in the log(s) being returned for completion and resubmittal.

COMPANY NAME Holly Water Wells (Type or print) WELL DRILLER'S LICENSE NO. 3114W

ADDRESS 2928 SH 19 (Street or RFD) Huntsville (City) TX (State) 77320 (Zip)

(Signed) Raymond McPike (Licensed Well Driller) (Signed) ____ (Registered Driller Trainee)

FILE ID ____ SEQ # ____ EMP # ____ APR 25 2000

Please attach electric log, chemical analysis, and other pertinent information, if available.

TNRCC-0199 (Rev. 11-1-94)

Send original copy by certified mail to: TNRCC, P.O. Box 13087, Austin, TX 78711-3087

Please use black ink.

ATTENTION OWNER: *Confidentiality Privilege Notice on Reverse Side*

State of Texas WELL REPORT

Texas Water Well Drillers Advisory Council
P.O. Box 13087
Austin, TX 78711-3087
512-239-0530

1) **OWNER** OL Robinson (Name) **ADDRESS** RT 2 Box 3250 (Street or RFD) Richards (City) TX. (State) (Zip)

2) **ADDRESS OF WELL:** County Walker Pool Rd. (Street or RFD) (City) (State) (Zip) **GRID #**

Pool Road

3) **TYPE OF WORK (Check):** ☒ New Well ☐ Deepening ☐ Reconditioning ☐ Plugging

4) **PROPOSED USE (Check):** ☐ Monitor ☐ Environmental Soil Boring ☒ Domestic ☐ Industrial ☐ Irrigation ☐ Injection ☐ Public Supply ☐ De-watering ☐ Testwell

If Public Supply well, were plans submitted to the TNRCC? ☐ Yes ☐ No

5) 60-18-98 N

6) **WELL LOG:**

Date Drilling:
Started 6-25 1996
Completed 6-27 1996

DIAMETER OF HOLE

Dia. (in.)	From (ft.)	To (ft.)
6 3/4	Surface	95'
3 7/8	95	124

7) **DRILLING METHOD (Check):** ☐ Driven ☐ Air Rotary ☒ Mud Rotary ☐ Bored ☐ Air Hammer ☐ Cable Tool ☐ Jetted ☐ Other

From (ft.)	To (ft.)	Description and color of formation material
0-10		Sand
10-50		Sandy clay
50-90		Sand
90-114		Rock
114-124		Hard clay
124-		

(Use reverse side if necessary)

8) **Borehole Completion (Check):** ☐ Open Hole ☒ Straight Wall ☐ Underreamed ☐ Gravel Packed ☐ Other

If Gravel Packed give interval ... from ____ ft. to ____ ft.

CASING, BLANK PIPE, AND WELL SCREEN DATA:

Dia. (in.)	New or Used	Steel, Plastic, etc. Perf., Slotted, etc. Screen Mfg., if commercial	Setting (ft.) From	Setting (ft.) To	Gage Casting Screen
4	N	PVC	0	95	#40
2	N	PVC Screen	95	105	#8
2	N	PVC Blank	105	124	#40

9) **CEMENTING DATA** [Rule 338.44(1)]

Cemented from 95 ft. to 10 ft. No. of sacks used 6

0 ft. to 10 ft. No. of sacks used 9

Method used pressure

Cemented by Richard Miller

Distance to septic system field lines 84 ft.

Method of verification of above distance Tape Measure

10) **SURFACE COMPLETION**

☐ Specified Surface Slab Installed [Rule 338.44(2)(A)]
☒ Specified Steel Sleeve Installed [Rule 338.44(3)(A)]
☐ Pitless Adapter Used [Rule 338.44(3)(b)]
☐ Approved Alternative Procedure Used [Rule 338.71]

11) **WATER LEVEL:**

Static level 45 ft. below land surface Date 6-27-96

Artesian flow ____ gpm. Date ____

12) **PACKERS:** Rubber Type K Depth 90'

13) **TYPE PUMP:**

☐ Turbine ☐ Jet ☒ Submersible ☐ Cylinder
☐ Other

Depth to pump bowls, cylinder, jet, etc., 80 ft.

14) **WELL TESTS:**

Type test: ☐ Pump ☐ Bailer ☒ Jetted ☐ Estimated

Yield: 20 gpm with ____ ft. drawdown after ____ hrs.

15) **WATER QUALITY:**

Did you knowingly penetrate any strata which contained undesirable constituents?

☐ Yes ☒ No If yes, submit "REPORT OF UNDESIRABLE WATER"

Type of water? good Depth of strata 10'

Was a chemical analysis made? ☐ Yes ☒ No

RECEIVED JUN 1997 TEXAS NATURAL RESOURCE CONSERVATION COMMISSION

I hereby certify that this well was drilled by me (or under my supervision) and that each and all of the statements herein are true to the best of my knowledge and belief. I understand that failure to complete items 1 thru 15 will result in the log(s) being returned for completion and resubmittal.

COMPANY NAME Grays Water Well (Type or print) **WELL DRILLER'S LICENSE NO.** 2075

ADDRESS P.O. Box 1788 (Street or RFD) Trinity (City) Tx (State) 75862 (Zip)

(Signed) Vernon Gray (Licensed Well Driller) **(Signed)** Richard Miller (Registered Driller Trainee)

Please attach electric log, chemical analysis, and other pertinent information, if available.

TNRCC-0199 (Rev. 09-01-93)

TNRCC COPY

IMPORTANT NOTICE FOR PERSONS HAVING WELLS DRILLED CONCERNING PRIVILEGE OF CONFIDENTIALITY

The Water Well Drillers Advisory Council and the Texas Natural Resource Conservation Commission are concerned that some persons having wells drilled may not be aware of the confidentiality privilege provisions of Section 32.005 of the Texas Water Code, the Reporting of Well Logs, reads as follows:

> "Every licensed driller drilling, deepening or otherwise altering a water well within this State shall make and keep a legible and accurate well log in accordance with the department rule on forms prescribed by the department. Not later than the 60th day after the completion or cessation of drilling, deepening, or otherwise altering the well, the licensed driller shall deliver or transmit by certified mail a copy of the well log to the department and to the owner of the well or the person for whom the well was drilled. Each copy of a well log, other than a department copy must include the name, mailing address, and telephone number of the department. The well log shall be recorded at the time of drilling, and must show the depth, thickness, and character of the strata penetrated, the location of water-bearing strata, the depth, size and character of casing installed, and any other information required by department rule. The department shall hold the contents of the well log confidential and not a matter of public record if it receives, by certified mail, a written request to do so from the owner or person for whom the well was drilled."

The last sentence specifies the means whereby you can, if you wish, assure that logs of your wells will be kept confidential.

From (ft.)	To (ft.)	Description and color of formation material

12mi S/NL
16mi E/WL

Please use black ink.
Send original copy by certified mail to the
Texas Department of Water Resources
P. O. Box 13087
Austin, Texas 78711

State of Texas
WATER WELL REPORT

ATTENTION OWNER: *Confidentiality Privilege Notice on Reverse Side*

Texas Water Well Drillers Board
P. O. Box 13087
Austin, Texas 78711

1) OWNER Hattie Dinkins (Name) Address Rt 1 Box 80 (Street or RFD) Shiro (City) Tx (State) 77876 (Zip)

2) LOCATION OF WELL: County Walker 10-15 miles in East (N.E., S.W., etc.) direction from Shiro (Town)

Driller must complete the legal description to the right with distance and direction from two intersecting section or survey lines, or he must locate and identify the well on an official Quarter- or Half-Scale Texas County General Highway Map and attach the map to this form.

☐ Legal description:
Section No. _____ Block No. _____ Township _____
Abstract No. _____ Survey Name _____
Distance and direction from two intersecting section or survey lines _____
☑ See attached map.

3) TYPE OF WORK (Check): ☑ New Well ☐ Deepening ☐ Reconditioning ☐ Plugging

4) PROPOSED USE (Check): ☑ Domestic ☐ Industrial ☐ Public Supply ☐ Irrigation ☐ Test Well ☐ Other _____

5) DRILLING METHOD (Check): ☑ Mud Rotary ☐ Air Hammer ☐ Driven ☐ Bored ☐ Air Rotary ☐ Cable Tool ☐ Jetted ☐ Other _____

6) WELL LOG:

Date drilled 9-26-85

DIAMETER OF HOLE Dia. (in.)	From (ft.)	To (ft.)
6 1/8	Surface	278

From (ft.)	To (ft.)	Description and color of formation material
0	30	caliche
30	45	blue gray limest/shale
45	90	sndy shle
90	105	shle
105	150	sndy shle 105 R
150	165	snd
165	~~180~~ 195	sndy shle
195 ~~225~~	225	shle 205 R 226 R
225	262	sndy shle
262	278	snd stks

7) BOREHOLE COMPLETION:
☐ Open Hole ☐ Straight Wall ☐ Underreamed
☑ Gravel Packed ☐ Other _____
If Gravel Packed give interval . . . from bottom ft. to upper

8) CASING, BLANK PIPE, AND WELL SCREEN DATA:

Dia. (in.)	New or Used	Steel, Plastic, etc. Perf., Slotted, etc. Screen Mgf., if commercial	Setting (ft.) From	Setting (ft.) To	Gage Casing Screen
4	N	PVC Casing	0	258	
4	N	PVC Screen	258	278	012

9) CEMENTING DATA [Rule 319.44(b)]
Cemented from 0 ft. to 10 ft.
_____ ft. to _____ ft.
Method used _____
Cemented by _____

10) SURFACE COMPLETION
☑ Specified Surface Slab Installed [Rule 319.44(c)]
☐ Pitless Adapter Used [Rule 319.44(d)]
☐ Approved Alternative Procedure Used [Rule 319.71]

11) WATER LEVEL:
Static level 57 ft. below land surface Date _____
Artesian flow _____ gpm. Date _____

12) PACKERS: Type Depth

13) TYPE PUMP:
☐ Turbine ☑ Jet ☐ Submersible ☐ Cylinder
☐ Other _____
Depth to pump bowls, cylinder, jet, etc., 100 ft.

14) WELL TESTS:
Type Test: ☐ Pump ☐ Bailer ☐ Jetted ☐ Estimated
Yield: 10-12 gpm with _____ ft. drawdown after _____ hrs.

RECEIVED MAY 27 1986 TEXAS WATER COMMISSION

RECEIVED JAN 7 1986 TEXAS WATER COMMISSION

(Use reverse side if necessary)

15) WATER QUALITY:
Did you knowingly penetrate any strata which contained undesirable water? ☐ Yes ☐ No
If yes, submit "REPORT OF UNDESIRABLE WATER"
Type of water? _____ Depth of strata _____
Was a chemical analysis made? ☐ Yes ☐ No

I here by certify that this well was drilled by me (or under my supervision) and that each and all of the statements herein are true to the best of my knowledge and belief. I understand that failure to complete items 1 thru 12 will result in the log(s) being returned for completion and resubmittal.

COMPANY NAME Snook Drlg Co (Type or Print) Water Well Driller's License No. 1490

ADDRESS Box 88 (Street or RFD) Iola (City) Tx (State) 77861 (Zip)

(Signed) Glenn Snook (Licensed Water Well Driller) (Signed) _____ (Registered Driller Trainee)

Please attach electric log, chemical analysis, and other pertinent information, if available.

For TDWR use only
Well No. 60-B-9
Located on map _____

DEPARTMENT OF WATER RESOURCES COPY

TDWR-0392 (12/29/83)

IMPORTANT NOTICE FOR PERSONS HAVING WELLS DRILLED CONCERNING PRIVILEGE OF CONFIDENTIALITY

The Water Well Drillers Board and the Department of Water Resources are concerned that some persons having water wells drilled may not be aware of the confidentiality privilege provision of Section 5 of the Water Well Drillers Act. Section 5, the Reporting of Well Logs, reads as follows:

> "Every licensed water well driller drilling, deepening or otherwise altering a water well within this State shall make and keep, or cause to be made and kept, a legible and accurate well log, and within 30 days from the completion or cessation of drilling, deepening or otherwise altering such a water well, shall deliver or transmit by certified mail a copy of such well log to the department, and the owner thereof or the person having had such well drilled. Each copy of a well log, other than a department copy, shall include the name, mailing address, and telephone number of the Board and the department. The well log required herein shall at the request in writing to the department, by certified mail, by the owner or the person having such well drilled be held as confidential matter and not made of public record."

The last sentence specifies the means whereby you can, if you wish, assure that logs of your wells will be kept confidential.

Calvin Elisor
153' - 1-23-86

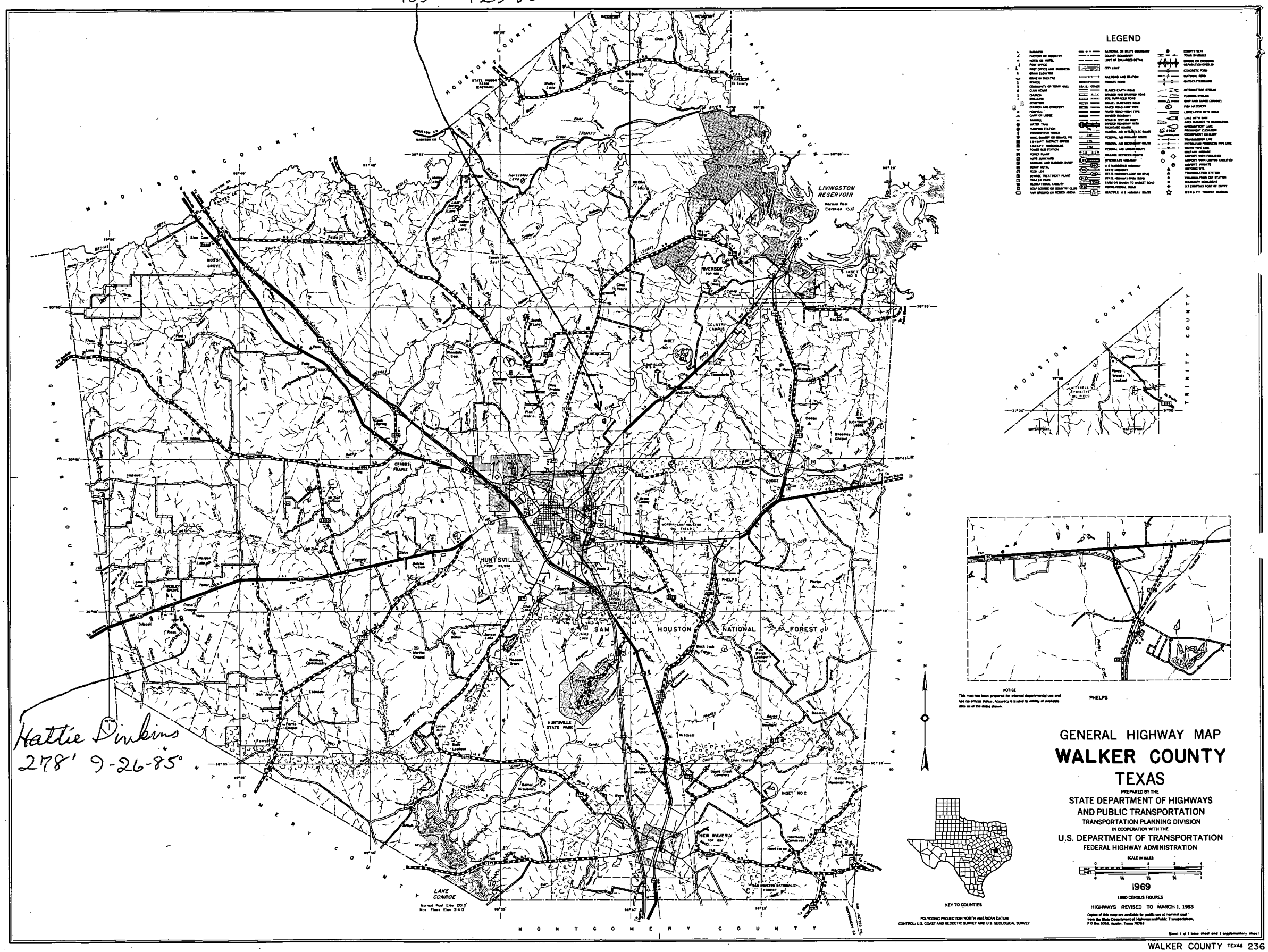

Hattie Dinkins
278' 9-26-85

#3

Send original copy by certified mail to the
Texas Department of Water Resources
P. O. Box 13087
Austin, Texas 78711

State of Texas
WATER WELL REPORT

ATTENTION OWNER: *Confidentiality Privilege Notice on Reverse Side*

For TDWR use only
Well No. 60-18-9J
Located on map yes
Received: C.F.S.

1) OWNER CELETA WALKER (Name) Address ~~5903 BROCK Houston TX 77023~~ POOL Rd. (Street or RFD) HUNTSVILLE (City) TX (State) 77340 (Zip)

2) LOCATION OF WELL: County WALKER 13 miles in W (N.E., S.W., etc.) direction from HUNTSVILLE (Town)

Driller must complete the legal description to the right with distance and direction from two intersecting section or survey lines, or he must locate and identify the well on an official Quarter- or Half-Scale Texas County General Highway Map and attach the map to this form.

☐ Legal description:
Section No. _____ Block No. _____ Township _____
Abstract No. _____ Survey Name _____
Distance and direction from two intersecting section or survey lines _____
☑ See attached map. map on 60-12-7L

3) TYPE OF WORK (Check): ☑ New Well ☐ Deepening ☐ Reconditioning ☐ Plugging

4) PROPOSED USE (Check): ☑ Domestic ☐ Industrial ☐ Public Supply ☐ Irrigation ☐ Test Well ☐ Other _____

5) DRILLING METHOD (Check): ☑ Mud Rotary ☐ Air Hammer ☐ Driven ☐ Bored ☐ Air Rotary ☐ Cable Tool ☐ Jetted ☐ Other _____

6) WELL LOG:

Date drilled 16 AUG 83

DIAMETER OF HOLE Dia. (in.)	From (ft.)	To (ft.)
6 3/4	Surface	126

From (ft.)	To (ft.)	Description and color of formation material
0	3	TOP SAND
3	18	RED CLAY
18	90	SAND ROCK GRAVEL
90	126	12 GA SAND

7) BOREHOLE COMPLETION: ☐ Open Hole ☐ Straight Wall ☐ Underreamed ☑ Gravel Packed ☐ Other _____
If Gravel Packed give interval . . . from 95 ft. to 120 ft.

8) CASING, BLANK PIPE, AND WELL SCREEN DATA:

Dia. (in.)	New or Used	Steel, Plastic, etc. Perf., Slotted, etc. Screen Mgf., if commercial	Setting (ft.) From	Setting (ft.) To	Gage Casing Screen
4	N	sch 40 PVC	0	100	
4	N	MFG SCREEN	100	120	12

CEMENTING DATA
Cemented from 0 ft. to 10 ft.
Method used SLURRY
Cemented by CLEARWATER WELL SERV. (Company or Individual)

9) WATER LEVEL:
Static level 54 ft. below land surface Date 18 Aug 83
Artesian flow _____ gpm. Date _____

10) PACKERS: Type Depth

11) TYPE PUMP: ☐ Turbine ☐ Jet ☑ Submersible ☐ Cylinder ☐ Other _____
Depth to pump bowls, cylinder, jet, etc., 80 ft.

12) WELL TESTS: ☐ Type Test: ☐ Pump ☐ Bailer ☑ Jetted ☐ Estimated
Yield: 20 gpm with 0 ft. drawdown after 3 hrs.

RECEIVED
NOV - 9 1983
DEPT. OF WATER RESOURCES

(Use reverse side if necessary)

13) WATER QUALITY:
Did you knowingly penetrate any strata which contained undesirable water? ☐ Yes ☑ No
If yes, submit "REPORT OF UNDESIRABLE WATER"
Type of water? 900.D Depth of strata 36'
Was a chemical analysis made? ☐ Yes ☑ No

I hereby certify that this well was drilled by me (or under my supervision) and that each and all of the statements herein are true to the best of my knowledge and belief.

NAME EUGENE M. POLDRACK (Type or Print) Water Well Drillers Registration No. 2289

ADDRESS 440 Gresham Rd (Street or RFD) HUNTSVILLE (City), TX (State) 77340 (Zip)

(Signed) Eugene M Poldrack (Water Well Driller) CLEARWATER WELL SERV. (Company Name)

Please attach electric log, chemical analysis, and other pertinent information, if available.

TDWR-0392 (Rev. 1-12-79)

DEPARTMENT OF WATER RESOURCES COPY

IMPORTANT NOTICE FOR PERSONS HAVING WELLS DRILLED CONCERNING PRIVILEGE OF CONFIDENTIALITY

The Water Well Drillers Board and the Department of Water Resources are concerned that some persons having water wells drilled may not be aware of the confidentiality privilege provision of Section 5 of the Water Well Drillers Act. Section 5, the Reporting of Well Logs, reads as follows:

> "Every registered water well driller drilling, deepening, or otherwise altering a water well within this State shall make and keep, or cause to be made and kept, a legible and accurate well log, and within sixty (60) days from the completion or cessation of drilling, deepening or otherwise altering such a water well, shall deliver or transmit by certified mail a copy of such well log to the Commission, and the owner thereof or the person having had such well drilled. The well log required herein shall at the request in writing to the Commission, by certified mail, by the owner or the person having such well drilled be held as confidential matter and not made of public record."

The last sentence specifies the means whereby you can, if you wish, assure that logs of your wells will be kept confidential. Please note that the term "Commission" in the above-quoted section and elsewhere in the Water Well Drillers Act now properly means the Texas Department of Water Resources (P. O. Box 13087; Austin, Texas 78711).

#7 WALKER

Send original copy by certified mail to the
Texas Department of Water Resources
P. O. Box 13087
Austin, Texas 78711

State of Texas
WATER WELL REPORT

ATTENTION OWNER: *Confidentiality Privilege Notice on Reverse Side*

For TDWR use only
Well No. 60-18-9G
Located on map yes
Received: C.F.S.

1) OWNER Joe Obaya (Name) Address Rt. 1 Box 72 S (Street or RFD) Bedias, Texas (City) (State) 77831 (Zip)

2) LOCATION OF WELL:
County Walker, 13 miles in West (N.E., S.W., etc.) direction from Huntsville (Town)

Driller must complete the legal description to the right with distance and direction from two intersecting section or survey lines, or he must locate and identify the well on an official Quarter- or Half-Scale Texas County General Highway Map and attach the map to this form.

☐ Legal description:
Section No. _____ Block No. _____ Township _____
Abstract No. _____ Survey Name _____
Distance and direction from two intersecting section or survey lines _____

☒ See attached map. map on 60-21-3B

3) TYPE OF WORK (Check):
☒ New Well ☐ Deepening ☐ Reconditioning ☐ Plugging

4) PROPOSED USE (Check):
☒ Domestic ☐ Industrial ☐ Public Supply ☐ Irrigation ☐ Test Well ☐ Other _____

5) DRILLING METHOD (Check):
☒ Mud Rotary ☐ Air Hammer ☐ Driven ☐ Bored ☐ Air Rotary ☐ Cable Tool ☐ Jetted ☐ Other _____

6) WELL LOG:
Date drilled 8-4-80

DIAMETER OF HOLE Dia. (in.)	From (ft.)	To (ft.)
6½	Surface	261

From (ft.)	To (ft.)	Description and color of formation material
		0-2 top soil
		2-36 white clay
		36-42 sand streaks
		42-47 sand (course)
		47-68 white clay
		68-102 hard blue clay
		102-193 blue clay
		193-194 rock
		194-241 blue clay with rock streaks
		241-243 sand
		243-252 blue clay
		252-259 sand
		259-261 blue clay

(Use reverse side if necessary)

7) BOREHOLE COMPLETION:
☐ Open Hole ☒ Straight Wall ☐ Underreamed
☐ Gravel Packed ☐ Other _____
If Gravel Packed give interval . . . from _____ ft. to _____ ft.

8) CASING, BLANK PIPE, AND WELL SCREEN DATA:

Dia. (in.)	New or Used	Steel, Plastic, etc. Perf., Slotted, etc. Screen Mgf., if commercial	Setting (ft.) From	Setting (ft.) To	Gage Casing Screen
4	N	Plastic	-1½	249	40
2½	N	Stainless steel	260	250	#10

CEMENTING DATA
Cemented from 249 ft. to 199 ft.
Method used Pressure
Cemented by Holly Water Well Service (Company or Individual)

RECEIVED
APR 7 1982
CR/TDWR

9) WATER LEVEL:
Static level _____ ft. below land surface Date _____
Artesian flow _____ gpm. Date _____

10) PACKERS: Type ~~Rubber~~ LEAD ~~RAD~~ Depth 245

11) TYPE PUMP:
☐ Turbine ☐ Jet ☒ Submersible ☐ Cylinder
☐ Other _____
Depth to pump bowls, cylinder, jet, etc., _____ ft.

12) WELL TESTS:
☐ Type Test: ☐ Pump ☐ Bailer ☒ Jetted ☐ Estimated
Yield: _____ gpm with _____ ft. drawdown after _____ hrs.

13) WATER QUALITY:
Did you knowingly penetrate any strata which contained undesirable water? ☐ Yes ☒ No
If yes, submit "REPORT OF UNDESIRABLE WATER"
Type of water? Good Depth of strata 7 ft.
Was a chemical analysis made? ☐ Yes ☒ No

I hereby certify that this well was drilled by me (or under my supervision) and that each and all of the statements herein are true to the best of my knowledge and belief.

NAME RALPH A. CADWALLADER (Type or Print) Water Well Drillers Registration No. 2026

ADDRESS P.O. Box 638 (Street or RFD) Riverside, Texas (State) 77367 (Zip)

(Signed) Ralph A. Cadwallader (Water Well Driller) Holly Water Well Service (Company Name)

Please attach electric log, chemical analysis, and other pertinent information, if available.

TDWR-0392 (Rev. 1-12-79)

DEPARTMENT OF WATER RESOURCES COPY

IMPORTANT NOTICE FOR PERSONS HAVING WELLS DRILLED CONCERNING PRIVILEGE OF CONFIDENTIALITY

The Water Well Drillers Board and the Department of Water Resources are concerned that some persons having water wells drilled may not be aware of the confidentiality privilege provision of Section 5 of the Water Well Drillers Act. Section 5, the Reporting of Well Logs, reads as follows:

> "Every registered water well driller drilling, deepening, or otherwise altering a water well within this State shall make and keep, or cause to be made and kept, a legible and accurate well log, and within sixty (60) days from the completion or cessation of drilling, deepening or otherwise altering such a water well, shall deliver or transmit by certified mail a copy of such well log to the Commission, and the owner thereof or the person having had such well drilled. The well log required herein shall at the request in writing to the Commission, by certified mail, by the owner or the person having such well drilled be held as confidential matter and not made of public record."

The last sentence specifies the means whereby you can, if you wish, assure that logs of your wells will be kept confidential. Please note that the term "Commission" in the above-quoted section and elsewhere in the Water Well Drillers Act now properly means the Texas Department of Water Resources (P. O. Box 13087; Austin, Texas 78711).

Dup

Send original copy by certified mail to the
Texas Department of Water Resources
P. O. Box 13087
Austin, Texas 78711

State of Texas
WATER WELL REPORT

ATTENTION OWNER: *Confidentiality Privilege Notice on Reverse Side*

For TDWR use only
Well No. 60 - 18 - 96
Located on map yes
Received: c.f.s.

1) OWNER Willie West (Name) Address Gen. Del (Street or RFD) Shiro (City) Tex (State) 77876 (Zip)

2) LOCATION OF WELL: County Walker 8 miles in E (N.E., S.W., etc.) direction from Shiro (Town)

Driller **must** complete the legal description to the right with distance and direction from two intersecting section or survey lines, or he must locate and identify the well on an official Quarter- or Half-Scale Texas County General Highway Map and attach the map to this form.

☐ **Legal description:**
Section No. _____ Block No. _____ Township _____
Abstract No. _____ Survey Name _____
Distance and direction from two intersecting section or survey lines _____

☐ **See attached map.** #1. map on 60-29-4X

3) **TYPE OF WORK** (Check): ☑ New Well ☐ Deepening ☐ Reconditioning ☐ Plugging

4) **PROPOSED USE** (Check): ☑ Domestic ☐ Industrial ☐ Public Supply ☐ Irrigation ☐ Test Well ☐ Other _____

5) **DRILLING METHOD** (Check): ☑ Mud Rotary ☐ Air Hammer ☐ Driven ☐ Bored ☐ Air Rotary ☐ Cable Tool ☐ Jetted ☐ Other _____

6) **WELL LOG:**

Date drilled 9-15-84

DIAMETER OF HOLE Dia. (in.)	From (ft.)	To (ft.)
6 3/4	Surface	250
4	250	350

From (ft.)	To (ft.)	Description and color of formation material
0	2	top soil
2	74	SAND
74	80	ROCK
80	100	shale + Rock
100	110	SAND
110	206	clay
206	254	shale
254	265	SAND
265	275	SAND + clay
275	322	shale w/clay streaks
322	330	ROCK
330	350	SAND

(Use reverse side if necessary)

7) **BOREHOLE COMPLETION:**
☐ Open Hole ☑ Straight Wall ☐ Underreamed
☐ Gravel Packed ☐ Other _____
If Gravel Packed give interval . . . from _____ ft. to _____ ft.

8) **CASING, BLANK PIPE, AND WELL SCREEN DATA:**

Dia. (in.)	New or Used	Steel, Plastic, etc. Perf., Slotted, etc. Screen Mgf., if commercial	Setting (ft.) From	Setting (ft.) To	Gage Casing Screen
4	N	Plastic	0	250	Sch 40
2 1/2	N	Plastic	250	330	Sch 40
2 1/2	N	Plastic Slotted	330	350	010

CEMENTING DATA
Cemented from 0 ft. to 15 ft.
Method used _____
Cemented by _____ (Company or Individual)

9) **WATER LEVEL:**
Static level 150 ft. below land surface Date 9-18-84
Artesian flow _____ gpm. Date _____

10) **PACKERS:**

Type	Depth
Rubber	25'
"	240'
"	330'

11) **TYPE PUMP:**
☐ Turbine ☐ Jet ☑ Submersible ☐ Cylinder
☐ Other _____
Depth to pump bowls, cylinder, jet, etc., 230 ft.

12) **WELL TESTS:**
☐ Type Test: ☐ Pump ☐ Bailer ☐ Jetted ☐ Estimated
Yield: 10 gpm with 20 ft. drawdown after 1 hrs.

13) **WATER QUALITY:**
Did you knowingly penetrate any strata which contained undesirable water? ☐ Yes ☑ No
If yes, submit "REPORT OF UNDESIRABLE WATER"
Type of water? hard Depth of strata 20
Was a chemical analysis made? ☐ Yes ☑ No

RECEIVED
OCT 24 1984
DEPT. OF WATER RESOURCES

I hereby certify that this well was drilled by me (or under my supervision) and that each and all of the statements herein are true to the best of my knowledge and belief.

NAME James L Graham (Type or Print) Water Well Drillers Registration No. 1781

ADDRESS P.O. Box 1590 (Street or RFD) Willis (City) Texas (State) 77378 (Zip)

(Signed) _____ (Water Well Driller) Air-Flo Water Well (Company Name)

Please attach electric log, chemical analysis, and other pertinent information, if available.

TDWR-0392 (Rev. 1-12-79)

DEPARTMENT OF WATER RESOURCES COPY

IMPORTANT NOTICE FOR PERSONS HAVING WELLS DRILLED CONCERNING PRIVILEGE OF CONFIDENTIALITY

The Water Well Drillers Board and the Department of Water Resources are concerned that some persons having water wells drilled may not be aware of the confidentiality privilege provision of Section 5 of the Water Well Drillers Act. Section 5, the Reporting of Well Logs, reads as follows:

> "Every registered water well driller drilling, deepening, or otherwise altering a water well within this State shall make and keep, or cause to be made and kept, a legible and accurate well log, and within sixty (60) days from the completion or cessation of drilling, deepening or otherwise altering such a water well, shall deliver or transmit by certified mail a copy of such well log to the Commission, and the owner thereof or the person having had such well drilled. The well log required herein shall at the request in writing to the Commission, by certified mail, by the owner or the person having such well drilled be held as confidential matter and not made of public record."

The last sentence specifies the means whereby you can, if you wish, assure that logs of your wells will be kept confidential. Please note that the term "Commission" in the above-quoted section and elsewhere in the Water Well Drillers Act now properly means the Texas Department of Water Resources (P. O. Box 13087; Austin, Texas 78711).

#13 WALKER

Run

Send original copy by certified mail to the
Texas Department of Water Resources
P. O. Box 13087
Austin, Texas 78711

State of Texas
WATER WELL REPORT

ATTENTION OWNER: *Confidentiality Privilege Notice on Reverse Side*

For TDWR use only
Well No. 60-18-96
Located on map YES
Received: C-F-S.

1) OWNER Johnny Coronado (Name) Address Rt. 1 Box 150 (Street or RFD) Bedias, Texas (City) (State) 77831 (Zip)

2) LOCATION OF WELL:
County Walker, 13 miles in West (N.E., S.W., etc.) direction from Huntsville (Town)

Driller **must** complete the legal description to the right with distance and direction from two intersecting section or survey lines, or he must locate and identify the well on an official Quarter- or Half-Scale Texas County General Highway Map and attach the map to this form.

☐ **Legal description:**
Section No. _____ Block No. _____ Township _____
Abstract No. _____ Survey Name _____
Distance and direction from two intersecting section or survey lines _____

☒ **See attached map.** mapon 60-18-3H

3) **TYPE OF WORK** (Check):
☒ New Well ☐ Deepening ☐ Reconditioning ☐ Plugging

4) **PROPOSED USE** (Check):
☒ Domestic ☐ Industrial ☐ Public Supply ☐ Irrigation ☐ Test Well ☐ Other _____

5) **DRILLING METHOD** (Check):
☒ Mud Rotary ☐ Air Hammer ☐ Driven ☐ Bored ☐ Air Rotary ☐ Cable Tool ☐ Jetted ☐ Other _____

6) **WELL LOG:**
Date drilled 11-19-81

DIAMETER OF HOLE Dia. (in.)	From (ft.)	To (ft.)
6½	Surface	380

From (ft.)	To (ft.)	Description and color of formation material
0	2	top soil
2	25	sand streaks and brown clay
25	39	sand
39	180	blue clay
180	183	rock streaks
183	203	blue clay and sand streaks
203	215	blue clay
215	217	sand
217	353	blue clay
353	357	sand
357	368	blue clay
368	375	sand
375	380	sandy clay

(Use reverse side if necessary)

RECEIVED
AUG 17 1982
CR/TDWR

7) **BOREHOLE COMPLETION:**
☐ Open Hole ☒ Straight Wall ☐ Underreamed
☐ Gravel Packed ☐ Other _____
If Gravel Packed give interval . . . from _____ ft. to _____ ft.

8) **CASING, BLANK PIPE, AND WELL SCREEN DATA:**

Dia. (in.)	New or Used	Steel, Plastic, etc. Perf., Slotted, etc. Screen Mgf., if commercial	Setting (ft.) From	Setting (ft.) To	Gage Casing Screen
4	N	Plastic	-1½	364	40
2½	N	Stainless steel	376	366	#8

CEMENTING DATA
Cemented from 364 ft. to 314 ft.
Method used Pressure
Cemented by Holly Water Well Service (Company or Individual)

9) **WATER LEVEL:**
Static level 106 ft. below land surface Date 11-21-81
Artesian flow _____ gpm. Date _____

10) **PACKERS:**

Type	Depth
Lead L	361

11) **TYPE PUMP:**
☐ Turbine ☐ Jet ☒ Submersible ☐ Cylinder
☐ Other _____
Depth to pump bowls, cylinder, jet, etc., 200 ft.

12) **WELL TESTS:**
☐ Type Test: ☐ Pump ☐ Bailer ☒ Jetted ☒ Estimated
Yield: 30 gpm with _____ ft. drawdown after _____ hrs.

13) **WATER QUALITY:**
Did you knowingly penetrate any strata which contained undesirable water? ☐ Yes ☒ No
If yes, submit "REPORT OF UNDESIRABLE WATER"
Type of water? good Depth of strata 7 ft.
Was a chemical analysis made? ☐ Yes ☒ No

I hereby certify that this well was drilled by me (or under my supervision) and that each and all of the statements herein are true to the best of my knowledge and belief.

NAME RALPH A. CADWALLADER (Type or Print) Water Well Drillers Registration No. 2026

ADDRESS P.O. Box 638 (Street or RFD) Riverside, (City) Texas (State) 77367 (Zip)

(Signed) Ralph A. Cadwallader (Water Well Driller) Holly Water Well Service (Company Name)

Please attach electric log, chemical analysis, and other pertinent information, if available.

TDWR-0392 (Rev. 1-12-79)

DEPARTMENT OF WATER RESOURCES COPY

IMPORTANT NOTICE FOR PERSONS HAVING WELLS DRILLED CONCERNING PRIVILEGE OF CONFIDENTIALITY

The Water Well Drillers Board and the Department of Water Resources are concerned that some persons having water wells drilled may not be aware of the confidentiality privilege provision of Section 5 of the Water Well Drillers Act. Section 5, the Reporting of Well Logs, reads as follows:

> "Every registered water well driller drilling, deepening, or otherwise altering a water well within this State shall make and keep, or cause to be made and kept, a legible and accurate well log, and within sixty (60) days from the completion or cessation of drilling, deepening or otherwise altering such a water well, shall deliver or transmit by certified mail a copy of such well log to the Commission, and the owner thereof or the person having had such well drilled. The well log required herein shall at the request in writing to the Commission, by certified mail, by the owner or the person having such well drilled be held as confidential matter and not made of public record."

The last sentence specifies the means whereby you can, if you wish, assure that logs of your wells will be kept confidential. Please note that the term "Commission" in the above-quoted section and elsewhere in the Water Well Drillers Act now properly means the Texas Department of Water Resources (P. O. Box 13087; Austin, Texas 78711).

Send original copy by certified mail to the
Texas Department of Water Resources
P. O. Box 13087
Austin, Texas 78711

State of Texas
WATER WELL REPORT

ATTENTION OWNER: *Confidentiality Privilege Notice on Reverse Side*

For TDWR use only
Well No. 60-18-9F
Located on map YES
Received: TH

1) OWNER CAPE DRILLING (Name) Address (Street or RFD) (City) (State) (Zip)

2) LOCATION OF WELL: County WALKER 17 miles in W (N.E., S.W., etc.) direction from HUNTSVILLE (Town)

Driller **must** complete the legal description to the right with distance and direction from two intersecting section or survey lines, or he must locate and identify the well on an official Quarter- or Half-Scale Texas County General Highway Map and attach the map to this form.

☐ **Legal description:**
Section No. _____ Block No. _____ Township _____
Abstract No. _____ Survey Name _____
Distance and direction from two intersecting section or survey lines _____

☐ **See attached map.** Map on 60-19-4H

3) **TYPE OF WORK** (Check): ☑ New Well ☐ Deepening ☐ Reconditioning ☐ Plugging

4) **PROPOSED USE** (Check): ☐ Domestic ☑ Industrial ☐ Public Supply ☐ Irrigation ☐ Test Well ☐ Other _____

5) **DRILLING METHOD** (Check): ☑ Mud Rotary ☐ Air Hammer ☐ Driven ☐ Bored ☐ Air Rotary ☐ Cable Tool ☐ Jetted ☐ Other _____

6) **WELL LOG:**

Date drilled 2-29-80

DIAMETER OF HOLE Dia. (in.)	From (ft.)	To (ft.)
6 1/2	Surface	248

From (ft.)	To (ft.)	Description and color of formation material
0	2	TOP SOIL
2	8	LIMESTONE
8	22	WHITE CLAY
22	28	SAND
28	34	ROCK
34	60	SAND
60	62	LIGNITE
62	70	BLUE CLAY
70	72	LIGNITE
72	74	ROCK
74	82	SAND
82	88	BLUE CLAY
88	100	SAND
100	134	BLUE CLAY
134	138	ROCK
138	156	FINE SAND
156	172	BLUE CLAY
172	176	ROCK & SAND STR.
176	182	SAND
182	193	BLUE CLAY
193 -	225	SAND
225 -	242	BLUE CLAY
242 -	248	SAND

(Use reverse side if necessary)

7) **BOREHOLE COMPLETION:** ☐ Open Hole ☑ Straight Wall ☐ Underreamed ☐ Gravel Packed ☐ Other _____
If Gravel Packed give interval . . . from _____ ft. to _____ ft.

8) **CASING, BLANK PIPE, AND WELL SCREEN DATA:**

Dia. (in.)	New or Used	Steel, Plastic, etc. Perf., Slotted, etc. Screen Mgf., if commercial	Setting (ft.) From	Setting (ft.) To	Gage Casing Screen
4	N	PLASTIC	-2	248	40
4	N	PLASTIC	190	230	#30

CEMENTING DATA
Cemented from _____ ft. to _____ ft.
Method used _____
Cemented by _____ (Company or Individual)

9) **WATER LEVEL:**
Static level _____ ft. below land surface Date _____
Artesian flow _____ gpm. Date _____

10) **PACKERS:**

Type	Depth
RUBBER	190

11) **TYPE PUMP:** ☐ Turbine ☑ Jet ☐ Submersible ☐ Cylinder ☐ Other _____
Depth to pump bowls, cylinder, jet, etc., 200 ft.

12) **WELL TESTS:** ☐ Type Test: ☐ Pump ☐ Bailer ☐ Jetted ☐ Estimated
Yield: _____ gpm with _____ ft. drawdown after _____ hrs.

13) **WATER QUALITY:**
Did you knowingly penetrate any strata which contained undesirable water? ☐ Yes ☐ No
If yes, submit "REPORT OF UNDESIRABLE WATER"
Type of water? _____ Depth of strata _____
Was a chemical analysis made? ☐ Yes ☐ No

I hereby certify that this well was drilled by me (or under my supervision) and that each and all of the statements herein are true to the best of my knowledge and belief.

NAME E. A. HOLLY (Type or Print) Water Well Drillers Registration No. 801

ADDRESS P.O. BOX 37 (Street or RFD) RIVERSIDE (City) TEXAS (State) 77367 (Zip)

(Signed) E. A. Holly (Water Well Driller) E. A. HOLLY CO. (Company Name)

Please attach electric log, chemical analysis, and other pertinent information, if available.

TDWR-0392 (Rev. 1-12-79)

DEPARTMENT OF WATER RESOURCES COPY

IMPORTANT NOTICE FOR PERSONS HAVING WELLS DRILLED CONCERNING PRIVILEGE OF CONFIDENTIALITY

The Water Well Drillers Board and the Department of Water Resources are concerned that some persons having water wells drilled may not be aware of the confidentiality privilege provision of Section 5 of the Water Well Drillers Act. Section 5, the Reporting of Well Logs, reads as follows:

> "Every registered water well driller drilling, deepening, or otherwise altering a water well within this State shall make and keep, or cause to be made and kept, a legible and accurate well log, and within sixty (60) days from the completion or cessation of drilling, deepening or otherwise altering such a water well, shall deliver or transmit by certified mail a copy of such well log to the Commission, and the owner thereof or the person having had such well drilled. The well log required herein shall at the request in writing to the Commission, by certified mail, by the owner or the person having such well drilled be held as confidential matter and not made of public record."

The last sentence specifies the means whereby you can, if you wish, assure that logs of your wells will be kept confidential. Please note that the term "Commission" in the above-quoted section and elsewhere in the Water Well Drillers Act now properly means the Texas Department of Water Resources (P. O. Box 13087; Austin, Texas 78711).

DUP

Send original copy by certified mail to the
Texas Department of Water Resources
P. O. Box 13087
Austin, Texas 78711

State of Texas
WATER WELL REPORT

ATTENTION OWNER: *Confidentiality Privilege Notice on Reverse Side*

For TDWR use only
Well No. 60-18-9F
Located on map YES
Received: RWA

1) OWNER WALTON LONG (Name) Address HWY 30 (Street or RFD) ~~NAVASOTA TEXAS 77868~~ (City) (State) (Zip) SHIRO, TEX

2) LOCATION OF WELL: County ~~[illegible]~~ WALKER _____ miles in _____ (N.E., S.W., etc.) direction from _____ (Town)

Driller must complete the legal description to the right with distance and direction from two intersecting section or survey lines, or he must locate and identify the well on an official Quarter- or Half-Scale Texas County General Highway Map and attach the map to this form.

W-1

☐ Legal description:
Section No. _____ Block No. _____ Township _____
Abstract No. _____ Survey Name _____
Distance and direction from two intersecting section or survey lines _____

☒ See attached map.

3) TYPE OF WORK (Check): ☑ New Well ☐ Deepening ☐ Reconditioning ☐ Plugging

4) PROPOSED USE (Check): ☑ Domestic ☐ Industrial ☐ Public Supply ☐ Irrigation ☐ Test Well ☐ Other _____

5) DRILLING METHOD (Check): ☑ Mud Rotary ☐ Air Hammer ☐ Driven ☐ Bored ☐ Air Rotary ☐ Cable Tool ☐ Jetted ☐ Other _____

6) WELL LOG:

Date drilled 9-1-80

DIAMETER OF HOLE Dia. (in.)	From (ft.)	To (ft.)
	Surface	
6	0	538

From (ft.)	To (ft.)	Description and color of formation material
0	38	sur shale & rock
38	60	shale & clay
60	70	shale
70	96	sandy shale
96	172	shale
172	351	shale & clay
351	373	shale, clay & rock
373	383	shale
383	416	broken sand
416	463	shale
463	486	shale w/lenses
486	501	sand
501	520	sandy
520	538	sand

(Use reverse side if necessary)

7) BOREHOLE COMPLETION: ☐ Open Hole ☐ Straight Wall ☐ Underreamed ☐ Gravel Packed ☑ Other 2-STRING
If Gravel Packed give interval . . . from _____ ft. to _____ ft.

8) CASING, BLANK PIPE, AND WELL SCREEN DATA:

Dia. (in.)	New or Used	Steel, Plastic, etc. Perf., Slotted, etc. Screen Mgf., if commercial	Setting (ft.) From	Setting (ft.) To	Gage Casing Screen
4	N	PLASTIC	0	520	
2½	N	PVC SCREEN	523	538	.012
		15' on 40' 2½" PVC			

CEMENTING DATA
Cemented from 0 ft. to 520 ft.
Method used _____
Cemented by Individual (Company or Individual)

9) WATER LEVEL:
Static level 97 ft. below land surface Date 9-1-80
Artesian flow _____ gpm. Date _____

10) PACKERS: Type Depth

11) TYPE PUMP:
☐ Turbine ☐ Jet ☑ Submersible ☐ Cylinder
☐ Other _____
Depth to pump bowls, cylinder, jet, etc., 160' ft.

12) WELL TESTS:
☐ Type Test: ☐ Pump ☐ Bailer ☐ Jetted ☐ Estimated
Yield: _____ gpm with _____ ft. drawdown after _____ hrs.

13) WATER QUALITY:
Did you knowingly penetrate any strata which contained undesirable water? ☐ Yes ☑ No
If yes, submit "REPORT OF UNDESIRABLE WATER"
Type of water? _____ Depth of strata _____
Was a chemical analysis made? ☐ Yes ☐ No

I hereby certify that this well was drilled by me (or under my supervision) and that each and all of the statements herein are true to the best of my knowledge and belief.

NAME Zac H. Faikenbury (Type or Print) Water Well Drillers Registration No. 1787

ADDRESS P.O. Box 668 (Street or RFD) NAVASOTA (City) TEXAS (State) 77868 (Zip)

(Signed) Zac H. Faikenbury (Water Well Driller) Faikenbury Drilling Co. (Company Name)

Please attach electric log, chemical analysis, and other pertinent information, if available.

TDWR-0392 (Rev. 1-12-79)

DEPARTMENT OF WATER RESOURCES COPY

IMPORTANT NOTICE FOR PERSONS HAVING WELLS DRILLED CONCERNING PRIVILEGE OF CONFIDENTIALITY

The Water Well Drillers Board and the Department of Water Resources are concerned that some persons having water wells drilled may not be aware of the confidentiality privilege provision of Section 5 of the Water Well Drillers Act. Section 5, the Reporting of Well Logs, reads as follows:

> "Every registered water well driller drilling, deepening, or otherwise altering a water well within this State shall make and keep, or cause to be made and kept, a legible and accurate well log, and within sixty (60) days from the completion or cessation of drilling, deepening or otherwise altering such a water well, shall deliver or transmit by certified mail a copy of such well log to the Commission, and the owner thereof or the person having had such well drilled. The well log required herein shall at the request in writing to the Commission, by certified mail, by the owner or the person having such well drilled be held as confidential matter and not made of public record."

The last sentence specifies the means whereby you can, if you wish, assure that logs of your wells will be kept confidential. Please note that the term "Commission" in the above-quoted section and elsewhere in the Water Well Drillers Act now properly means the Texas Department of Water Resources (P. O. Box 13087; Austin, Texas 78711).

Send original copy by certified mail to the
Texas Department of Water Resources
P. O. Box 13087
Austin, Texas 78711

State of Texas
WATER WELL REPORT

For TDWR use only
Well No. 60-18-9E
Located on map YES
Received: TH

1) OWNER Larry Holiday (Name) Address (Street or RFD) Shiro (City) Texas (State) (Zip)

2) LOCATION OF WELL: County ~~Home~~ Walker Co miles in (N.E., S.W., etc.) direction from (Town)

Driller **must** complete the legal description to the right with distance and direction from two intersecting section or survey lines, or he must locate and identify the well on an official Quarter- or Half-Scale Texas County General Highway Map and attach the map to this form.

☐ **Legal description:**
Section No. ____ Block No. ____ Township ____
Abstract No. ____ Survey Name ____
Distance and direction from two intersecting section or survey lines ____

☐ **See attached map.** Map on 60-18-8F

3) **TYPE OF WORK** (Check):
☑ New Well ☐ Deepening
☐ Reconditioning ☐ Plugging

4) **PROPOSED USE** (Check):
☑ Domestic ☐ Industrial ☐ Public Supply
☐ Irrigation ☐ Test Well ☐ Other ____

5) **DRILLING METHOD** (Check):
☑ Mud Rotary ☐ Air Hammer ☐ Driven ☐ Bored
☐ Air Rotary ☐ Cable Tool ☐ Jetted ☐ Other ____

6) **WELL LOG:**
Date drilled May 16. 1979

DIAMETER OF HOLE Dia. (in.)	From (ft.)	To (ft.)
6¼	Surface 0	89

From (ft.)	To (ft.)	Description and color of formation material
0	60	Blue Shale
60	70	Blue Shale/Sig
70	75	Shale
75	89	Sand

(Use reverse side if necessary)

7) **BOREHOLE COMPLETION:**
☐ Open Hole ☑ Straight Wall ☐ Underreamed
☐ Gravel Packed ☐ Other Cement
If Gravel Packed give interval . . . from ____ ft. to ____ ft.

8) **CASING, BLANK PIPE, AND WELL SCREEN DATA:**

Dia. (in.)	New or Used	Steel, Plastic, etc. Perf., Slotted, etc. Screen Mgf., if commercial	Setting (ft.) From	Setting (ft.) To	Gage Casing Screen
4	N	PVC Casing	0	77	40
2½	N	PVC WOT	49	89	80

CEMENTING DATA
Cemented from Bottom ft. to up ft.
Method used Equalization
Cemented by ____ (Company or Individual)

9) **WATER LEVEL:**
Static level 30 ft. below land surface Date ____
Artesian flow ____ gpm. Date ____

10) **PACKERS:** Type K-Packer Depth 74'

11) **TYPE PUMP:**
☐ Turbin ☐ Jet ☑ Submersible ☐ Cylinder
☐ Other ____
Depth to pump bowls, cylinder, jet, etc., 60' ft.

12) **WELL TESTS:**
☐ Type Test: ☐ Pump ☐ Bailer ☑ Jetted ☐ Estimated
Yield: ____ gpm with ____ ft. drawdown after ____ hrs.

13) **WATER QUALITY:**
Did you knowingly penetrate any strata which contained undesirable water? ☐ Yes ☐ No
If yes, submit "REPORT OF UNDESIRABLE WATER"
Type of water? ____ Depth of strata ____
Was a chemical analysis made? ☐ Yes ☐ No

I hereby certify that this well was drilled by me (or under my supervision) and that each and all of the statements herein are true to the best of my knowledge and belief.

NAME Glenn Snook (Type or Print) Water Well Drillers Registration No. 1490

ADDRESS Box 761 (Street or RFD) Lola (City) Texas (State) 77861 (Zip)

(Signed) Glenn Snook (Water Well Driller) Snook Drlg Co (Company Name)

Please attach electric log, chemical analysis, and other pertinent information, if available.

*Additional instructions on reverse side.

TDWR-0392

2) LOCATION OF WELL:

The sketch showing the well location must be as accurate as possible, showing landmarks, in sufficient detail so that the well may be plotted on a General Highway Map of the county in which the well is located.

Reference points from which distances are measured and directions given should be of a permanent nature (e.g. highway intersections, center of towns, river and creek bridges, railroad crossings). The distance and direction from the nearest town should always be indicated.

When giving a legal description include a sketch showing location of the well within the described area, e.g. survey abstract.

Information furnished in Section 2 of the TDWR-0392 is very important. Unless the well can be accurately located on a map the value of the other data contained in the Report is greatly reduced.

Send original copy by certified mail to the
Texas Department of Water Resources
P. O. Box 13087
Austin, Texas 78711

State of Texas
WATER WELL REPORT

For TDWR use only
Well No. 60-18-9D
Located on map Yes
Received: 79 84C

1) OWNER JACK STANFIELD (Name) Address 9734 SOUTH BRT (Street or RFD) HOUSTON (City) TEXAS (State) 77089 (Zip)

2) LOCATION OF WELL:
County WALKER 15 miles in NW (N.E., S.W., etc.) direction from HUNTSVILLE (Town)

Driller must complete the legal description to the right with distance and direction from two intersecting section or survey lines, or he must locate and identify the well on an official Quarter- or Half-Scale Texas County General Highway Map and attach the map to this form.

☐ Legal description:
Section No. _____ Block No. _____ Township _____
Abstract No. _____ Survey Name _____
Distance and direction from two intersecting section or survey lines _____

☒ See attached map. #7, Map on 60-19-65

3) TYPE OF WORK (Check):
☒ New Well ☐ Deepening ☐ Reconditioning ☐ Plugging

4) PROPOSED USE (Check):
☒ Domestic ☐ Industrial ☐ Public Supply ☐ Irrigation ☐ Test Well ☐ Other _____

5) DRILLING METHOD (Check):
☒ Mud Rotary ☐ Air Hammer ☐ Driven ☐ Bored ☐ Air Rotary ☐ Cable Tool ☐ Jetted ☐ Other _____

6) WELL LOG:
Date drilled 10-3-78

DIAMETER OF HOLE Dia. (in.)	From (ft.)	To (ft.)
6½	Surface	423

From (ft.)	To (ft.)	Description and color of formation material
0	184	BLUE CLAY
184	207	HARD BLUE CLAY
207	252	BLUE CLAY
252	253	SAND
253	277	BLUE CLAY
277	278	SAND
278	341	BLUE CLAY
341	345	ROCK
345	390	BLUE CLAY
390	413	FINE SAND
413	423	MED SAND

#7

(Use reverse side if necessary)

7) BOREHOLE COMPLETION:
☐ Open Hole ☒ Straight Wall ☐ Underreamed
☐ Gravel Packed ☐ Other _____
If Gravel Packed give interval . . . from _____ ft. to _____ ft.

8) CASING, BLANK PIPE, AND WELL SCREEN DATA:

Dia. (in.)	New or Used	Steel, Plastic, etc. Perf., Slotted, etc. Screen Mgf., if commercial	Setting (ft.) From	Setting (ft.) To	Gage Casing Screen
4	N	PLASTIC	+1	411	SCH 40
2½	N	STAINLESS STEEL	413	423	#8

CEMENTING DATA
Cemented from 411 ft. to 350 ft.
Method used PRESSURE
Cemented by E.A. HOLLY (Company or Individual)

9) WATER LEVEL:
Static level 106 ft. below land surface Date 10-3-78
Artesian flow _____ gpm. Date _____

10) PACKERS: Type LEAD Depth 405

11) TYPE PUMP:
☐ Turbin ☐ Jet ☒ Submersible ☐ Cylinder
☐ Other _____
Depth to pump bowls, cylinder, jet, etc., 160 ft.

12) WELL TESTS:
☐ Type Test: ☐ Pump ☐ Bailer ☐ Jetted ☐ Estimated
Yield: _____ gpm with _____ ft. drawdown after _____ hrs.

13) WATER QUALITY:
Did you knowingly penetrate any strata which contained undesirable water? ☐ Yes ☒ No
If yes, submit "REPORT OF UNDESIRABLE WATER"
Type of water? GOOD Depth of strata 30
Was a chemical analysis made? ☐ Yes ☒ No

I hereby certify that this well was drilled by me (or under my supervision) and that each and all of the statements herein are true to the best of my knowledge and belief.

NAME E.A. HOLLY (Type or Print) Water Well Drillers Registration No. 801

ADDRESS BOX 37 (Street or RFD) RIVERSIDE (City) TEXAS (State) 77367 (Zip)

(Signed) E. A. Holly (Water Well Driller) E.A. HOLLY CO. (Company Name)

Please attach electric log, chemical analysis, and other pertinent information, if available.

*Additional instructions on reverse side.

TDWR-0392

2) **LOCATION OF WELL:**

The sketch showing the well location must be as accurate as possible, showing landmarks, in sufficient detail so that the well may be plotted on a General Highway Map of the county in which the well is located.

Reference points from which distances are measured and directions given should be of a permanent nature (e.g. highway intersections, center of towns, river and creek bridges, railroad crossings). The distance and direction from the nearest town should always be indicated.

When giving a legal description include a sketch showing location of the well within the described area, e.g. survey abstract.

Information furnished in Section 2 of the TDWR-0392 is very important. Unless the well can be accurately located on a map the value of the other data contained in the Report is greatly reduced.

Send original copy by certified mail to the Texas Water Development Board
P. O. Box 12386
Austin, Texas 78711

State of Texas

WATER WELL REPORT

For TWDB use only
Well No. 60-18-9C
Located on map yes
Received: 25
dlr

1) OWNER:
Person having well drilled ROY ROBINSON (Name) Address RT1 (Street or RFD) RICHARDS (City) TEX (State)

Landowner " (Name) Address " (Street or RFD) (City) (State)

2) LOCATION OF WELL:
County WALKER, 13 miles in E W (N.E., S.W., etc.) direction from HUNTSVILLE (Town)

Locate by sketch map showing landmarks, roads, creeks, hiway number, etc.*

OVER

North ↑

(Use reverse side if necessary)

or

Give legal location with distances and directions from adjacent sections or survey lines.

Labor _____ League _____

Block _____ Survey _____

Abstract No. _____

(NW¼ NE¼ SW¼ SE¼) of Section _____

3) TYPE OF WORK (Check):
New Well ✓ Deepening
Reconditioning Plugging

4) PROPOSED USE (Check):
Domestic ✓ Industrial Municipal
Irrigation Test Well Other

5) TYPE OF WELL (Check):
Rotary ✓ Driven Dug
Cable Jetted Bored

6) WELL LOG:
Diameter of hole 6 3/4 in. Depth drilled 140 ft. Depth of completed well 140 ft. Date drilled JULY 10-73
All measurements made from / ft. above ground level.

From (ft.)	To (ft.)	Description and color of formation material
0	2	surface
2	60	Clay
60	140	sand

(Use reverse side if necessary)

9) Casing:
Type: Old New ✓ Steel Plastic ✓ Other
Cemented from _____ ft. to _____ ft.

Diameter (inches)	Setting From (ft.)	Setting To (ft.)	Gage
4	0	120	540

10) SCREEN:
Type PLASTIC
Perforated Slotted ✓

Diameter (inches)	Setting From (ft.)	Setting To (ft.)	Slot Size
4	120	140	020

7) COMPLETION (Check):
Straight wall ✓ Gravel packed Other
Under reamed Open Hole

8) WATER LEVEL:
Static level 40 ft. below land surface Date _____
Artesian pressure _____ lbs. per square inch Date _____
Depth to pump bowls, cylinder, jet, etc., _____ ft. below land surface.

11) WELL TESTS:
Was a pump test made? Yes No ✓ If yes, by whom?
Yield: _____ gpm with _____ ft. drawdown after _____ hrs.
Bailer test _____ gpm with _____ ft. drawdown after _____ hrs.
Artesian flow _____ gpm
Temperature of water _____

12) WATER QUALITY:
Was a chemical analysis made? Yes No ✓
Did any strata contain undesirable water? Yes No ✓
Type of water? _____ depth of strata _____

I hereby certify that this well was drilled by me (or under my supervision) and that each and all of the statements herein are true to the best of my knowledge and belief.

NAME THOMAS ANDERS (Type or Print) Water Well Drillers Registration No. 1226

ADDRESS P.O. BOX 4 (Street or RFD) HUNTSVILLE (City) TEX (State)

(Signed) [signature] (Water Well Driller) _____ (Company Name)

Please attach electric log, chemical analysis, and other pertinent information, if available.

*Additional instructions on reverse side.

TWDBE-GW-53

2)LOCATION OF WELL:

The sketch showing the well location must be as accurate as possible, showing landmarks, in sufficient detail so that the well may be plotted on a General Highway Map of the county in which the well is located.

Reference points from which distances are measured and directions given should be of a permanent nature (e.g. highway intersections, center of towns, river and creek bridges, railroad crossings). The distance and direction from the nearest town should always be indicated.

When giving a legal description include a sketch showing location of the well within the described area. e.g. survey abstract.

Information furnished in Section 2) of the TWDB-GW-53 is very important. Unless the well can be accurately located on a map the value of the other data contained in the Report is greatly reduced.

Send original copy by certified mail to the Texas Water Development Board P. O. Box 12386 Austin, Texas 78711

State of Texas

WATER WELL REPORT

For TWDB use only
Well No. 60-18-9B
Located on map yes
Received: 75 yes
dlb

1) OWNER:
Person having well drilled D. LOVE (Name) Address RT 1 RICHARDS TEX (Street or RFD) (City) (State)

Landowner " (Name) Address " (Street or RFD) (City) (State)

2) LOCATION OF WELL:
County WALKER, 13 miles in W (N.E., S.W., etc.) direction from HUNTSVILLE (Town)

Locate by sketch map showing landmarks, roads, creeks, hiway number, etc.*

OVER

North ↑

(Use reverse side if necessary)

or

Give legal location with distances and directions from adjacent sections or survey lines.

Labor _____ League _____

Block _____ Survey _____

Abstract No. _____

(NW¼ NE¼ SW¼ SE¼) of Section _____

3) TYPE OF WORK (Check):
New Well ✓ Deepening
Reconditioning Plugging

4) PROPOSED USE (Check):
Domestic ✓ Industrial Municipal
Irrigation Test Well Other

5) TYPE OF WELL (Check):
Rotary ✓ Driven Dug
Cable Jetted Bored

6) WELL LOG:
Diameter of hole 6 3/4 in. Depth drilled 120 ft. Depth of completed well 120 ft. Date drilled JULY 14-73

All measurements made from 1 ft. above ground level.

From (ft.)	To (ft.)	Description and color of formation material
0	1	surface
1	16	sand
16	90	Clay
90	120	sand

(Use reverse side if necessary)

9) Casing:
Type: Old New ✓ Steel Plastic ✓ Other
Cemented from _____ ft. to _____ ft.

Diameter (inches)	Setting From (ft.)	Setting To (ft.)	Gage
4	0	100	S40

10) SCREEN:
Type PLASTIC
Perforated Slotted ✓

Diameter (inches)	Setting From (ft.)	Setting To (ft.)	Slot Size
4	100	120	.020

7) COMPLETION (Check):
Straight wall Gravel packed Other
Under reamed Open Hole ✓

8) WATER LEVEL:
Static level 50 ft. below land surface Date _____
Artesian pressure _____ lbs. per square inch Date _____
Depth to pump bowls, cylinder, jet, etc., 80 ft. below land surface.

11) WELL TESTS:
Was a pump test made? Yes No ✓ If yes, by whom?
Yield: _____ gpm with _____ ft. drawdown after _____ hrs.
Bailer test _____ gpm with _____ ft. drawdown after _____ hrs.
Artesian flow _____ gpm
Temperature of water _____

12) WATER QUALITY:
Was a chemical analysis made? Yes No ✓
Did any strata contain undesirable water? Yes No ✓
Type of water? _____ depth of strata _____

I hereby certify that this well was drilled by me (or under my supervision) and that each and all of the statements herein are true to the best of my knowledge and belief.

NAME THOMAS ANDER (Type or Print) Water Well Drillers Registration No. 1226

ADDRESS P.O. Box 4 (Street or RFD) HUNTSVILLE (City) TEX (State)

(Signed) Thomas Ander (Water Well Driller) _____ (Company Name)

Please attach electric log, chemical analysis, and other pertinent information, if available.

*Additional instructions on reverse side.

TWDBE-GW-53

2)LOCATION OF WELL:

The sketch showing the well location must be as accurate as possible, showing landmarks, in sufficient detail so that the well may be plotted on a General Highway Map of the county in which the well is located.

Reference points from which distances are measured and directions given should be of a permanent nature (e.g. highway intersections, center of towns, river and creek bridges, railroad crossings). The distance and direction from the nearest town should always be indicated.

When giving a legal description include a sketch showing location of the well within the described area. e.g. survey abstract.

Information furnished in Section 2) of the TWDBH-GW-53 is very important. Unless the well can be accurately located on a map the value of the other data contained in the Report is greatly reduced.



Send original copy by certified mail to the Texas Water Development Board P. O. Box 12386 Austin, Texas 78711

State of Texas

WATER WELL REPORT

For TWDB use only
Well No. 60-18-9A
Located on map yes
Received: 75
dl

1) OWNER:
Person having well drilled LW HENNING (Name) Address RT 1 (Street or RFD) RICHARDS (City) TEX (State)

Landowner " (Name) Address " (Street or RFD) (City) (State)

2) LOCATION OF WELL:
County WALKER, 13 miles in W (N.E., S.W., etc.) direction from HUNTSVILLE (Town)

Locate by sketch map showing landmarks, roads, creeks, hiway number, etc.*

Over

(Use reverse side if necessary)

North ↑

or

Give legal location with distances and directions from adjacent sections or survey lines.

Labor _____ League _____

Block _____ Survey _____

Abstract No. _____

(NW¼ NE¼ SW¼ SE¼) of Section _____

3) TYPE OF WORK (Check):
New Well ✓ Deepening
Reconditioning Plugging

4) PROPOSED USE (Check):
Domestic ✓ Industrial Municipal
Irrigation Test Well Other

5) TYPE OF WELL (Check):
Rotary ✓ Driven Dug
Cable Jetted Bored

6) WELL LOG:
Diameter of hole 6 3/4 in. Depth drilled 120 ft. Depth of completed well 120 ft. Date drilled JULY 17-23

All measurements made from 1 ft. above ground level.

From (ft.)	To (ft.)	Description and color of formation material
0	2	surface
2	80	red clay
80	120	sand

(Use reverse side if necessary)

9) Casing:
Type: Old New ✓ Steel Plastic ✓ Other
Cemented from _____ ft. to _____ ft.

Diameter (inches)	Setting From (ft.)	Setting To (ft.)	Gage
4	0	100	S40

10) SCREEN:
Type Stainless Steel
Perforated Slotted ✓

Diameter (inches)	Setting From (ft.)	Setting To (ft.)	Slot Size
4	100	120	020

7) COMPLETION (Check):
Straight wall ✓ Gravel packed Other
Under reamed Open Hole

8) WATER LEVEL:
Static level 60 ft. below land surface Date _____
Artesian pressure _____ lbs. per square inch Date _____
Depth to pump bowls, cylinder, jet, etc., _____ ft. below land surface.

11) WELL TESTS:
Was a pump test made? Yes No ✓ If yes, by whom?
Yield: _____ gpm with _____ ft. drawdown after _____ hrs.
Bailer test _____ gpm with _____ ft. drawdown after _____ hrs.
Artesian flow _____ gpm
Temperature of water _____

12) WATER QUALITY:
Was a chemical analysis made? Yes No ✓
Did any strata contain undesirable water? Yes No ✓
Type of water? _____ depth of strata _____

I hereby certify that this well was drilled by me (or under my supervision) and that each and all of the statements herein are true to the best of my knowledge and belief.

NAME THOMAS ANDERS (Type or Print) Water Well Drillers Registration No. 1226

ADDRESS P.O. Box 4 (Street or RFD) HUNTSVILLE (City) TEX (State)

(Signed) Thomas Anders (Water Well Driller) _____ (Company Name)

Please attach electric log, chemical analysis, and other pertinent information, if available.

*Additional instructions on reverse side.

TWDBE-GW-53

2)LOCATION OF WELL:

The sketch showing the well location must be as accurate as possible, showing landmarks, in sufficient detail so that the well may be plotted on a General Highway Map of the county in which the well is located.

Reference points from which distances are measured and directions given should be of a permanent nature (e.g. highway intersections, center of towns, river and creek bridges, railroad crossings). The distance and direction from the nearest town should always be indicated.

When giving a legal description include a sketch showing location of the well within the described area. e.g. survey abstract.

Information furnished in Section 2) of the TWDBE-GW-53 is very important. Unless the well can be accurately located on a map the value of the other data contained in the Report is greatly reduced.

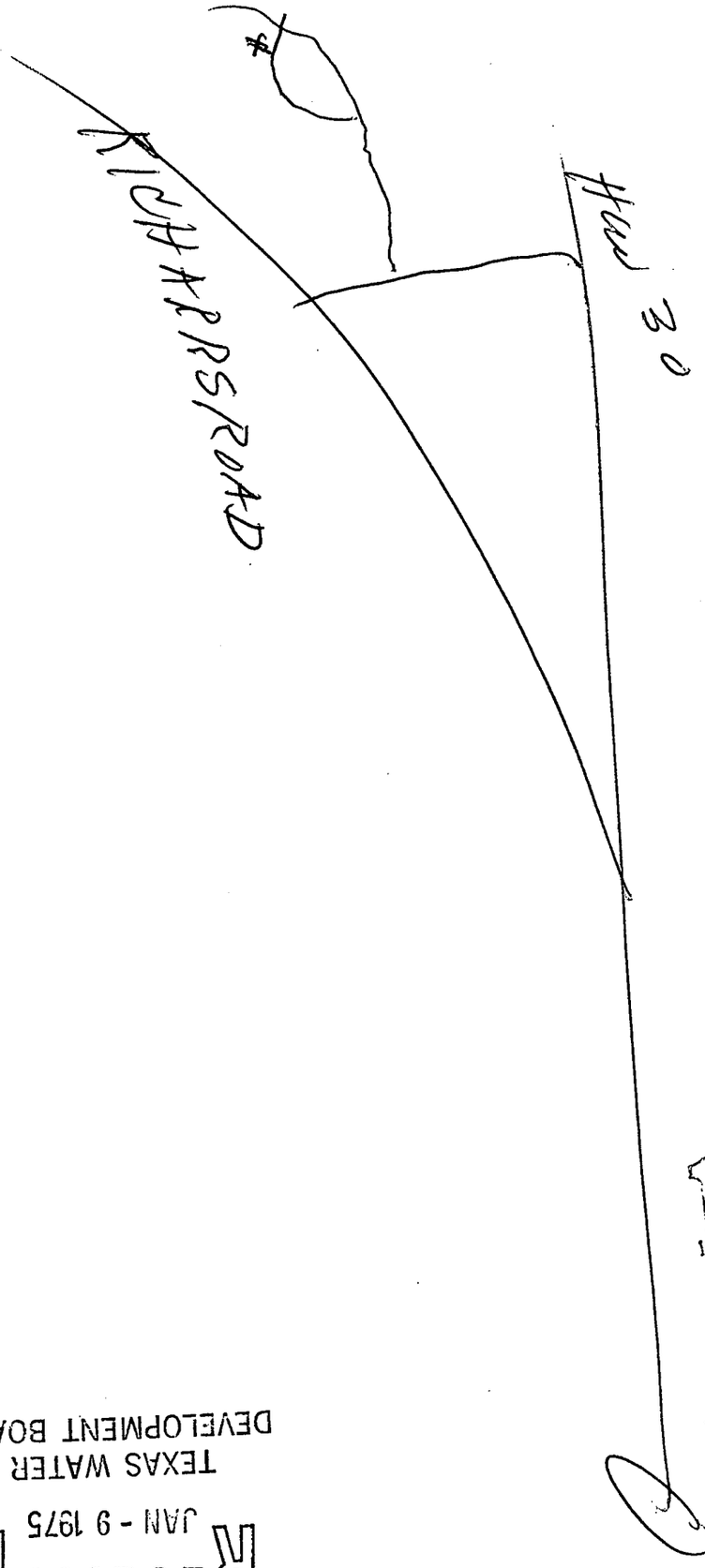

Send original copy by certified mail to: TNRCC, P.O. Box 13087, Austin, TX 78711-3087 *Please use black ink.*

ATTENTION OWNER: *Confidentiality Privilege Notice on Reverse Side*

State of Texas WELL REPORT

Texas Water Well Drillers Advisory Council
P.O. Box 13087
Austin, TX 78711-3087
512-239-0530

1) **OWNER** Roy Love (Name) **ADDRESS** 2105 Ave J (Street or RFD) Huntsville (City) TX (State) 77340 (Zip)

2) **ADDRESS OF WELL:** County Walker 10 M. SW off 3179 (Street, RFD or other) Huntsville (City) TX (State) 77340 (Zip) Long. ____ Lat. ____ GRID # 60 18 9

3) TYPE OF WORK (Check): ☒ New Well ☐ Deepening ☐ Reconditioning ☐ Plugging

4) PROPOSED USE (Check): ☐ Monitor ☐ Environmental Soil Boding ☒ Domestic ☐ Industrial ☐ Irrigation ☐ Injection ☐ Public Supply ☐ De-watering ☐ Testwell
If Public Supply well, were plans submitted to the TNRCC? ☐ Yes ☐ No

5)

6) WELL LOG:
Date Drilling: Started 4/22 19 99; 4/23 19 99

DIAMETER OF HOLE		
Dia.. (in.)	From (ft.)	To (ft.)
8	Surface	100

7) DRILLING METHOD (Check): ☐ Driven ☐ Air Rotary ☒ Mud Rotary ☐ Bored ☐ Air Hammer ☐ Cable Tool ☐ Jetted ☐ Other

From (ft.)	To (ft.)	Description and color of formation material
0	1	Bit t.s.
1	5	Red cl.
5	11	Sd.
11	21	Wh.cl.
21	31	Soft br.cl.
31	41	Sd.
41	100	Sd. & gr.

(Use reverse side if necessary)

8) Borehole Completion (Check): ☐ Open Hole ☒ Straight Wall ☐ Underreamed ☒ Gravel Packed ☐ Other
If Gravel Packed give interval ... from 75' ft. to 100' ft.

CASING, BLANK PIPE, AND WELL SCREEN DATA:

Dia. (in.)	New or Used	Steel, Plastic, etc. Perf., Slotted, etc. Screen Mfg., if commercial	Setting (ft.) From	Setting (ft.) To	Gage Casting Screen
4	N	PVC Casing	-1.5	90	
4	N	PVC slotted screen	80	100	#20

9) CEMENTING DATA [Rule 338.44(1)]
Cemented from -1.5 ft. to 90 ft. No. of sacks used 9
ft. to ____ ft. No. of sacks used ____
Method used By pressure
Cemented by R. McPike
Distance to septic system field lines or other concentrated contamination ____ ft.
Method of verification of above distance ____

10) SURFACE COMPLETION
☐ Specified Surface Slab Installed (Rule 338.44(2)(A))
☐ Specified Steel Sleeve Installed [Rule 338.44(3)(A)]
☒ Pitless Adapter Used [Rule 338.44(3)(b)]
☐ Approved Alternative Procedure Used [Rule 338.71]

11) WATER LEVEL
Static Level 35 ft. below land surface Date ____
Artesian flow ____ gpm Date ____

12) PACKERS: Type Depth

13) TYPE PUMP:
☐ Turbine ☐ Jet ☒ Submersible ☐ Cylinder
☐ Other ____
Depth to pump bowls, cylinder, jet, etc., 90 ft.

14) WELL TESTS:
Type Test: ☐ Pump ☐ Bailer ☒ Jetted ☒ Estimated
Yield: 30 gpm with ____ ft. drawdown after ____ hrs.

15) WATER QUALITY:
Did you knowingly penetrate any strata which contained undesirable constituents?
☐ Yes ☒ No If yes, submit "REPORT OF UNDESIRABLE WATER"
Type of water? Good Depth of strata 59'
Was a chemical analysis made? ☐ Yes ☒ No

FILE ID SEQ # EMP # DESC CO COMMENT MAY 1 0 1999

I hereby certify that this well was drilled by me (or under my supervision) and that each and all of the statements herein are true to the best of my knowledge and belief. I understand that failure to complete items 1 thru 15 will result in the log(s) being returned for completion and resubmittal.

COMPANY NAME Holly Water Wells (Type or print) **WELL DRILLER'S LICENSE NO.** 3114W

ADDRESS 2928 SH 19 (Street or RFD) Huntsville (City) TX (State) 77340 (Zip)

(Signed) Raymond McPike (Licensed Well Driller) **(Signed)** ____ (Registered Driller Trainee)

Please attach electric log, chemical analysis, and other pertinent information, if available.

TNRCC-0199 (Rev. 11-1-94)

Send original copy by certified mail to: TNRCC, P.O. Box 13087, Austin, TX 78711-3087

Please use black ink.

ATTENTION OWNER: *Confidentiality Privilege Notice on Reverse Side*

State of Texas WELL REPORT

Texas Water Well Drillers Advisory Council
P.O. Box 13087
Austin, TX 78711-3087
512-239-0530

1) OWNER Andrew Love (Name) ADDRESS 112C LOVELOOP (Street or RFD) RICHARDS (City) TX. (State) 77873 (Zip)

2) ADDRESS OF WELL: County Walker Love Loop (Street, RFD or other) Richards (City) TX (State) 77873 (Zip) Long. Lat. GRID # 60-18-9

3) TYPE OF WORK (Check): [X] New Well [ ] Deepening [ ] Reconditioning [ ] Plugging

4) PROPOSED USE (Check): [ ] Monitor [ ] Environmental Soil Boding [X] Domestic [ ] Industrial [ ] Irrigation [ ] Injection [ ] Public Supply [ ] De-watering [ ] Testwell
If Public Supply well, were plans submitted to the TNRCC? [ ] Yes [ ] No

5)

6) WELL LOG:
Date Drilling:
Started 11-15 19 99
11-16 19 99

DIAMETER OF HOLE

Dia.. (in.)	From (ft.)	To (ft.)
8	Surface	110

7) DRILLING METHOD (Check): [ ] Driven [ ] Air Rotary [X] Mud Rotary [ ] Bored [ ] Air Hammer [ ] Cable Tool [ ] Jetted [ ] Other

N

From (ft.)	To (ft.)	Description and color of formation material
0	1	Bit t.s.
1	8	Red Cl.
8	41	Sd.
41	61	W. cl. w/ sd.st.
61	81	Sd. & gr.
81	101	Sd & gr. w/ cl.st.
101	110	Sd. w/ cl. st.

(Use reverse side if necessary)

8) Borehole Completion (Check): [ ] Open Hole [X] Straight Wall [ ] Underreamed [X] Gravel Packed [ ] Other
If Gravel Packed give interval ... from 80 ft. to 110 ft.

CASING, BLANK PIPE, AND WELL SCREEN DATA:

Dia. (in.)	New or Used	Steel, Plastic, etc. Perf., Slotted, etc. Screen Mfg., if commercial	Setting (ft.) From	Setting (ft.) To	Gage Casting Screen
4	N	PVC Casing	-1.5	110	
4	N	Slotted screen	90	110	#20

9) CEMENTING DATA [Rule 338.44(1)]
Cemented from -1.5 ft. to 110 ft. No. of sacks used 9
ft. to ft. No. of sacks used
Method used Pressure
Cemented by R. McPike
Distance to septic system field lines or other concentrated contamination ft.
Method of verification of above distance

10) SURFACE COMPLETION
[ ] Specified Surface Slab Installed (Rule 338.44(2)(A))
[ ] Specified Steel Sleeve Installed [Rule 338.44(3)(A)]
[X] Pitless Adapter Used [Rule 338.44(3)(b)]
[ ] Approved Alternative Procedure Used [Rule 338.71]

11) WATER LEVEL
Static Level 50 ft. below land surface Date
Artesian flow gpm Date

12) PACKERS: Type Depth
Gravel Pack

13) TYPE PUMP:
[ ] Turbine [ ] Jet [X] Submersible [ ] Cylinder [ ] Other
Depth to pump bowls, cylinder, jet, etc., 100 ft.

14) WELL TESTS:
Type Test: [ ] Pump [ ] Bailer [X] Jetted [X] Estimated
Yield: 12 gpm with ft. drawdown after hrs.

15) WATER QUALITY:
Did you knowingly penetrate any strata which contained undesirable constituents?
[ ] Yes [X] No If yes, submit "REPORT OF UNDESIRABLE WATER"
Type of water? Good Depth of strata 9
Was a chemical analysis made? [ ] Yes [X] No

FILE in DEC 20 1999

I hereby certify that this well was drilled by me (or under my supervision) and that each and all of the statements herein are true to the best of my knowledge and belief. I understand that failure to complete items 1 thru 15 will result in the log(s) being returned for completion and resubmittal.

COMPANY NAME Holly Water Wells (Type or print) WELL DRILLER'S LICENSE NO. 3114W

ADDRESS 2928 SH 19 (Street or RFD) Huntsville (City) TX (State) 77320 (Zip)

(Signed) Raymond McPike (Licensed Well Driller) (Signed) (Registered Driller Trainee)

Please attach electric log, chemical analysis, and other pertinent information, if available.

TNRCC-0199 (Rev. 11-1-94)