Send original copy by certified mail to: TNRCC, P.O. Box 87, Austin, TX 78711-3087

Please use black ink.

ATTENTION OWNER: *Confidentiality Privilege Notice on Reverse Side*

State of Texas WELL REPORT

Texas Water Well Drillers Advisory Council
P.O. Box 13087
Austin, TX 78711-3087
512-371-6299

1) **OWNER** Ronnie Rozell (Name) **ADDRESS** RT2 Box 5254 Huntsville TX 77340 (Street or RFD) (City) (State) (Zip)

2) **ADDRESS OF WELL:** County Walker (Street or RFD) (City) (State) (Zip) **STATE WELL #**

3) **TYPE OF WORK (Check):** ☒ New Well ☐ Deepening ☐ Reconditioning ☐ Plugging

4) **PROPOSED USE (Check):** ☐ Monitor ☐ Environmental Soil Boring ☒ Domestic ☐ Industrial ☐ Irrigation ☐ Injection ☐ Public Supply ☐ De-watering ☐ Testwell
If Public Supply well, were plans submitted to the TNRCC? ☐ Yes ☐ No

5) 6019-5 N

6) **WELL LOG:**
Date Drilling:
Started 2-28 19 96
Completed 2-30 1996

DIAMETER OF HOLE

Dia. (in.)	From (ft.)	To (ft.)
6 3/4	Surface	280
3 7/8	290	301

7) **DRILLING METHOD (Check):** ☐ Driven ☐ Air Rotary ☒ Mud Rotary ☐ Bored ☐ Air Hammer ☐ Cable Tool ☐ Jetted ☐ Other

From (ft.)	To (ft.)	Description and color of formation material
0-62		Clay
62-84		Rock
84-265		Shale
265-270		Sand
270-286		Shale
286-287		Rock
287-288		Sand
288-292		Shale
~~292-289~~		
292-301		Sand

(Use reverse side if necessary)

8) **Borehole Completion (Check):** ☐ Open Hole ☒ Straight Wall ☐ Underreamed ☐ Gravel Packed ☐ Other
If Gravel Packed give interval ... from _____ ft. to _____ ft.

CASING, BLANK PIPE, AND WELL SCREEN DATA:

Dia. (in.)	New or Used	Steel, Plastic, etc. Perf., Slotted, etc. Screen Mfg., if commercial	Setting (ft.) From	Setting (ft.) To	Gage Casting Screen
4	N	PVC	~~[illegible]~~		
			0	290	40
2	N	PVC Slotted	290	301	#10

9) **CEMENTING DATA** [Rule 338.44(1)]
Cemented from 290 ft. to 180 ft. No. of sacks used 5
0 ft. to 10 ft. No. of sacks used 7
Method used Pressure
Cemented by Richard McKee
Distance to septic system field lines 150 ft.
Method of verification of above distance Tape Measure

13) **TYPE PUMP:** ☐ Turbine ☐ Jet ☒ Submersible ☐ Cylinder ☐ Other
Depth to pump bowls, cylinder, jet, etc., 200 ft.

10) **SURFACE COMPLETION**
☐ Specified Surface Slab Installed [Rule 338.44(2)(A)]
☑ Specified Steel Sleeve Installed [Rule 338.44(3)(A)]
☐ Pitless Adapter Used [Rule 338.44(3)(B)]
☐ Approved Alternative Procedure Used [Rule 338.71]

14) **WELL TESTS:**
Type test: ☐ Pump ☐ Bailer ☒ Jetted ☐ Estimated
Yield: 60 gpm with _____ ft. drawdown after _____ hrs.

11) **WATER LEVEL:**
Static level 79 ft. below land surface Date 2-30-96
Artesian flow _____ gpm. Date _____

RECEIVED JUN 1997 TEXAS NATURAL RESOURCE CONSERVATION COMMISSION

15) **WATER QUALITY:**
Did you knowingly penetrate any strata which contained undesirable constituents?
☐ Yes ☒ No If yes, submit "REPORT OF UNDESIRABLE WATER"
Type of water? Good Depth of strata 9
Was a chemical analysis made? ☐ Yes ☐ No

12) **PACKERS:** Rubber Type Depth 280

I hereby certify that this well was drilled by me (or under my supervision) and that each and all of the statements herein are true to the best of my knowledge and belief. I understand that failure to complete items 1 thru 15 will result in the log(s) being returned for completion and resubmittal.

COMPANY NAME Gray's Water Well Ser. (Type or print) **WELL DRILLER'S LICENSE NO.** 2011 WPR

ADDRESS Po Box 1788 Trinity TX 75862 (Street or RFD) (City) (State) (Zip)

(Signed) Vernon Gray (Licensed Well Driller) **(Signed)** Richard McKee (Registered Driller Trainee)

Please attach electric log, chemical analysis, and other pertinent information, if available.

TNRCC-0199 (Rev. 09-01-93)

TNRCC COPY

IMPORTANT NOTICE FOR PERSONS HAVING WELLS DRILLED CONCERNING PRIVILEGE OF CONFIDENTIALITY

The Water Well Drillers Advisory Council and the Texas Natural Resource Conservation Commission are concerned that some persons having wells drilled may not be aware of the confidentiality privilege provisions of Section 32.005 of the Texas Water Code, the Reporting of Well Logs, reads as follows:

> "Every licensed driller drilling, deepening or otherwise altering a water well within this State shall make and keep a legible and accurate well log in accordance with the department rule on forms prescribed by the department. Not later than the 60th day after the completion or cessation of drilling, deepening, or otherwise altering the well, the licensed driller shall deliver or transmit by certified mail a copy of the well log to the department and to the owner of the well or the person for whom the well was drilled. Each copy of a well log, other than a department copy must include the name, mailing address, and telephone number of the department. The well log shall be recorded at the time of drilling, and must show the depth, thickness, and character of the strata penetrated, the location of water-bearing strata, the depth, size and character of casing installed, and any other information required by department rule. The department shall hold the contents of the well log confidential and not a matter of public record if it receives, by certified mail, a written request to do so from the owner or person for whom the well was drilled."

The last sentence specifies the means whereby you can, if you wish, assure that logs of your wells will be kept confidential.

From (ft.)	To (ft.)	Description and color of formation material

Please use black ink.
Send original copy by certified mail to the
Texas Water Commission
P.O. Box 13087
Austin, Texas 78711

State of Texas
WATER WELL REPORT

ATTENTION OWNER: *Confidentiality Privilege Notice on Reverse Side*

Texas Water Well Drillers Board
P. O. Box 13087
Austin, Texas 78711

1) OWNER MICHAEL CRABTREE (Name) Address 806 BALTIC (Street or RFD) HOUSTON (City) TX (State) (Zip)

2) LOCATION OF WELL: County ~~Hard~~ WALKER 8 miles in W (N.E., S.W., etc.) direction from HUNTSVILLE (Town)

Driller must complete the legal description to the right with distance and direction from two intersecting section or survey lines, or he must locate and identify the well on an official Quarter- or Half-Scale Texas County General Highway Map and attach the map to this form.

☐ Legal description:
Section No. _____ Block No. _____ Township _____
Abstract No. _____ Survey Name _____
Distance and direction from two intersecting section or survey lines _____
☑ See attached map. on 60-30-4

3) TYPE OF WORK (Check): ☑ New Well ☐ Deepening ☐ Reconditioning ☐ Plugging

4) PROPOSED USE (Check): ☑ Domestic ☐ Industrial ☐ Monitor ☐ Public Supply ☐ Irrigation ☐ Test Well ☐ Injection ☐ Other _____

5) DRILLING METHOD (Check): ☐ Driven ☑ Mud Rotary ☐ Air Hammer ☐ Jetted ☐ Bored ☐ Air Rotary ☐ Cable Tool ☐ Other _____

6) WELL LOG:
Date Drilling: Started 4/6 1988 Completed 4/11 1988

DIAMETER OF HOLE Dia. (in.)	From (ft.)	To (ft.)
	Surface	
6 1/2	0	293

From (ft.)	To (ft.)	Description and color of formation material
0	6	SAND
6	28	WHITE CLAY
28	40	HD BLUE CLAY
40	53	GREEN-BLUE CLAY
53	56	BROKEN BLUE SAND
56	63	HD BLUE CLAY
63	108	WHITE & BLUE CLAY
108	117	SAND STONE
117	123	SAND & GRAVEL
123	129	BLUE CLAY
129	135	SAND
135	145	GRAVEL
145	156	BLUE CLAY
156	159	BLUE CLAY
159	165	SAND
165	173	SOFT BLUE
173	207	HD BLUE CLAY
207	215	SAND
215	225	SOFT BLUE CLAY
225	230	SAND STONE
230	255	HD BLUE CLAY
255	290	FINE SAND

(Use reverse side if necessary)

RECEIVED
MAR 31 1989
TEXAS WATER COMMISSION

7) BOREHOLE COMPLETION: ☐ Open Hole ☑ Straight Wall ☐ Underreamed ☐ Gravel Packed ☐ Other _____
If Gravel Packed give interval . . . from _____ ft. to _____ ft.

8) CASING, BLANK PIPE, AND WELL SCREEN DATA:

Dia. (in.)	New or Used	Steel, Plastic, etc. Perf., Slotted, etc. Screen Mgf., if commercial	Setting (ft.) From	Setting (ft.) To	Gage Casing Screen
4"	NEW	PVC	0	250	
4"	NEW	PVC SLOTTED	250	290	8 ga.

9) CEMENTING DATA [Rule 319.44(b)]
Cemented from 0 ft. to 30 ft. No. of Sacks Used 8
_____ ft. to _____ ft. No. of Sacks Used _____
Method used GRAVITY
Cemented by OWN

10) SURFACE COMPLETION
☑ Specified Surface Slab Installed [Rule 319.44(c)]
☐ Pitless Adapter Used [Rule 319.44(d)]
☐ Approved Alternative Procedure Used [Rule 319.71]

11) WATER LEVEL:
Static level 70 ft. below land surface Date 4/10/88
Artesian flow _____ gpm. Date _____

12) PACKERS: Type: 4X6 1/2 Depth: FORMATION 30' & 250'

13) TYPE PUMP:
☐ Turbine ☐ Jet ☑ Submersible ☐ Cylinder
☐ Other _____
Depth to pump bowls, cylinder, jet, etc., 160 ft.

14) WELL TESTS:
Type Test: ☑ Pump ☐ Bailer ☐ Jetted ☐ Estimated
Yield: 10 gpm with 50 ft. drawdown after 2 hrs.

15) WATER QUALITY:
Did you knowingly penetrate any strata which contained undesirable water? ☐ Yes ☑ No
If yes, submit "REPORT OF UNDESIRABLE WATER"
Type of water? _____ Depth of strata _____
Was a chemical analysis made? ☐ Yes ☐ No

I here by certify that this well was drilled by me (or under my supervision) and that each and all of the statements herein are true to the best of my knowledge and belief. I understand that failure to complete items 1 thru 12 will result in the log(s) being returned for completion and resubmittal.

COMPANY NAME BALLARD'S WATER WELL (Type or Print) Water Well Driller's License No. 2384
ADDRESS P.O. BOX 2604 (Street or RFD) WILLIS (City) TEXAS (State) 77378 (Zip)
(Signed) Charles A. Ballard (Licensed Water Well Driller) (Signed) _____ (Registered Driller Trainee)

For TWC use: Well No. _____ Located _____

Please attach electric log, chemical analysis, and other pertinent information, if available.

WWD-012 (Rev.01-28-87) TEXAS WATER COMMISSION COPY

IMPORTANT NOTICE FOR PERSONS HAVING WELLS DRILLED CONCERNING PRIVILEGE OF CONFIDENTIALITY

The Water Well Drillers Board and the Texas Water Commission are concerned that some persons having water wells drilled may not be aware of the confidentiality privilege provision of Section 5 of the Water Well Drillers Act. Section 5, the Reporting of Well Logs, reads as follows:

> "Every licensed water well driller drilling, deepening or otherwise altering a water well within this State shall make and keep, or cause to be made and kept, a legible and accurate well log, and within 30 days from the completion or cessation of drilling, deepening or otherwise altering such a water well, shall deliver or transmit by certified mail a copy of such well log to the Commission, and the owner thereof or the person having had such well drilled. Each copy of a well log, other than a Commission copy, shall include the name, mailing address, and telephone number of the Board and the Commission. The well log required herein shall at the request in writing to the Commission, by certified mail, by the owner or the person having such well drilled be held as confidential matter and not made of public record."

The last sentence specifies the means whereby you can, if you wish, assure that logs of your wells will be kept confidential.

#? WALKER

Please use black ink.
Send original copy by certified mail to the
Texas Department of Water Resources
P. O. Box 13087
Austin, Texas 78711

State of Texas
WATER WELL REPORT

ATTENTION OWNER: *Confidentiality Privilege Notice on Reverse Side*

Texas Water Well Drillers Board
P. O. Box 13087
Austin, Texas 78711

1) OWNER Raymond Nunez (Name) **Address** 6946 Avenue K Houston, TX 77011 (Street or RFD) (City) (State) (Zip)

2) LOCATION OF WELL: County WALKER 9 miles in W (N.E., S.W., etc.) direction from HUNTSVILLE (Town)

Driller must complete the legal description to the right with distance and direction from two intersecting section or survey lines, or he must locate and identify the well on an official Quarter- or Half-Scale Texas County General Highway Map and attach the map to this form.

☐ **Legal description:**
Section No. _____ Block No. _____ Township _____
Abstract No. _____ Survey Name _____
Distance and direction from two intersecting section or survey lines _____
☒ See attached map. 8(20-20-7)

3) TYPE OF WORK (Check): ☒ New Well ☐ Deepening ☐ Reconditioning ☐ Plugging

4) PROPOSED USE (Check): ☒ Domestic ☐ Industrial ☐ Public Supply ☐ Irrigation ☐ Test Well ☐ Other _____

5) DRILLING METHOD (Check): ☒ Mud Rotary ☐ Air Hammer ☐ Driven ☐ Bored ☐ Air Rotary ☐ Cable Tool ☐ Jetted ☐ Other _____

6) WELL LOG:

Date drilled 1/7/86

DIAMETER OF HOLE Dia. (in.)	From (ft.)	To (ft.)
6½	Surface	248

From (ft.)	To (ft.)	Description and color of formation material
0-3		Top soil
3-10		Sand
10-20		Brown clay
20-30		Hard ~~XXXXX~~ brown clay
30-64		Hard blue clay
64-88		Blue clay
88-117		Hard blue clay and Rock streaks
117-120		Sand
120-140		Hard blue clay
140-155		Hard blue clay streaks
155-160		Hard blue clay
160-180		Hard blue clay streaks
180-182		Sand
182-195		Blue clay
195-200		Sand streaks
200-220		Hard blue clay streaks
220-248		Sand

RECEIVED
MAR 24 1986
TEXAS WATER COMMISSION

(Use reverse side if necessary)

7) BOREHOLE COMPLETION: ☐ Open Hole ☒ Straight Wall ☐ Underreamed ☐ Gravel Packed ☐ Other _____
If Gravel Packed give interval . . . from _____ ft. to _____ ft.

8) CASING, BLANK PIPE, AND WELL SCREEN DATA:

Dia. (in.)	New or Used	Steel, Plastic, etc. Perf., Slotted, etc. Screen Mgf., if commercial	Setting (ft.) From	Setting (ft.) To	Gage Casing Screen
4	N	Plastic	-1½	230	40
2½	N	PVC	230	240	#8

9) CEMENTING DATA [Rule 319.44(b)]
Cemented from 230 ft. to 130 ft.
0 ft. to 10 ft.
Method used Pressure
Cemented by Holly Water Wells

10) SURFACE COMPLETION
☐ Specified Surface Slab Installed [Rule 319.44(c)]
☐ Pitless Adapter Used [Rule 319.44(d)]
☒ Approved Alternative Procedure Used [Rule 319.71]

11) WATER LEVEL:
Static level 40 ft. below land surface Date 1-8-86
Artesian flow _____ gpm. Date _____

12) PACKERS:

Type	Depth
Lead	225

13) TYPE PUMP: ☐ Turbine ☐ Jet ☒ Submersible ☐ Cylinder ☐ Other _____
Depth to pump bowls, cylinder, jet, etc., 140 ft.

14) WELL TESTS:
Type Test: ☐ Pump ☐ Bailer ☐ Jetted ☒ Estimated
Yield: _____ gpm with _____ ft. drawdown after _____ hrs.

15) WATER QUALITY:
Did you knowingly penetrate any strata which contained undesirable water? ☐ Yes ☒ No
If yes, submit "REPORT OF UNDESIRABLE WATER"
Type of water? Good Depth of strata 28 Ft.
Was a chemical analysis made? ☐ Yes ☒ No

I here by certify that this well was drilled by me (or under my supervision) and that each and all of the statements herein are true to the best of my knowledge and belief. I understand that failure to complete items 1 thru 12 will result in the log(s) being returned for completion and resubmittal.

COMPANY NAME Holly Water Well Service (Type or Print) **Water Well Driller's License No.** 2026/2221

ADDRESS Rt. 11 Box 607 Huntsville TX 77340 (Street or RFD) (City) (State) (Zip)

(Signed) Henry L Lee (Licensed Water Well Driller) (Signed) _____ (Registered Driller Trainee)

For TDWR use only
Well No. 20 19-5
Located on map _____

Please attach electric log, chemical analysis, and other pertinent information, if available.

DEPARTMENT OF WATER RESOURCES COPY

TDWR-0392 (12/29/83)

IMPORTANT NOTICE FOR PERSONS HAVING WELLS DRILLED CONCERNING PRIVILEGE OF CONFIDENTIALITY

The Water Well Drillers Board and the Department of Water Resources are concerned that some persons having water wells drilled may not be aware of the confidentiality privilege provision of Section 5 of the Water Well Drillers Act. Section 5, the Reporting of Well Logs, reads as follows:

> "Every licensed water well driller drilling, deepening or otherwise altering a water well within this State shall make and keep, or cause to be made and kept, a legible and accurate well log, and within 30 days from the completion or cessation of drilling, deepening or otherwise altering such a water well, shall deliver or transmit by certified mail a copy of such well log to the department, and the owner thereof or the person having had such well drilled. Each copy of a well log, other than a department copy, shall include the name, mailing address, and telephone number of the Board and the department. The well log required herein shall at the request in writing to the department, by certified mail, by the owner or the person having such well drilled be held as confidential matter and not made of public record."

The last sentence specifies the means whereby you can, if you wish, assure that logs of your wells will be kept confidential.

#2 WALK-K

Please use black ink.
Send original copy by certified mail to the
Texas Department of Water Resources
P. O. Box 13087
Austin, Texas 78711

State of Texas
WATER WELL REPORT

ATTENTION OWNER: *Confidentiality Privilege Notice on Reverse Side*

Texas Water Well Drillers Board
P. O. Box 13087
Austin, Texas 78711

1) OWNER Mr. W. Stephens (Name) **Address** Rt. 1 Box 811 Huntsville TX 77340 (Street or RFD) (City) (State) (Zip)

2) LOCATION OF WELL: County WALKER 9 miles in W (N.E., S.W., etc.) direction from HUNTSVILLE (Town)

Driller must complete the legal description to the right with distance and direction from two intersecting section or survey lines, or he must locate and identify the well on an official Quarter- or Half-Scale Texas County General Highway Map and attach the map to this form.

☐ **Legal description:**
Section No. _____ Block No. _____ Township _____
Abstract No. _____ Survey Name _____
Distance and direction from two intersecting section or survey lines _____

☒ **See attached map.** 60-20-7

3) TYPE OF WORK (Check):
☒ New Well ☐ Deepening ☐ Reconditioning ☐ Plugging

4) PROPOSED USE (Check):
☒ Domestic ☐ Industrial ☐ Public Supply ☐ Irrigation ☐ Test Well ☐ Other _____

5) DRILLING METHOD (Check):
☒ Mud Rotary ☐ Air Hammer ☐ Driven ☐ Bored ☐ Air Rotary ☐ Cable Tool ☐ Jetted ☐ Other _____

6) WELL LOG:

Date drilled 1/6/86

DIAMETER OF HOLE Dia. (in.)	From (ft.)	To (ft.)
6½	Surface	131

From (ft.)	To (ft.)	Description and color of formation material
0-3		Top soil
3-10		White clay
10-14		Rock
14-20		Hard blue clay
20-50		Hard blue clay
50-60		Blue clay
60-80		Blue clay streaks
80-114		Hard blue clay
114-120		Sandy blue clay and streaks

(Use reverse side if necessary)

7) BOREHOLE COMPLETION:
☐ Open Hole ☒ Straight Wall ☐ Underreamed
☐ Gravel Packed ☐ Other _____
If Gravel Packed give interval . . . from _____ ft. to _____ ft.

8) CASING, BLANK PIPE, AND WELL SCREEN DATA:

Dia. (in.)	New or Used	Steel, Plastic, etc. Perf., Slotted, etc. Screen Mgf., if commercial	Setting (ft.) From	Setting (ft.) To	Gage Casing Screen
4	N	Plastic	-1½	119	40
2½	N	Plastic	131	121	#8

9) CEMENTING DATA [Rule 319.44(b)]
Cemented from 119 ft. to 19 ft.
0 ft. to 10 ft.
Method used Pressure
Cemented by Holly Water Wells

10) SURFACE COMPLETION
☐ Specified Surface Slab Installed [Rule 319.44(c)]
☐ Pitless Adapter Used [Rule 319.44(d)]
☒ Approved Alternative Procedure Used [Rule 319.71]

RECEIVED
MAR 24 1986
TEXAS WATER COMMISSIO

11) WATER LEVEL:
Static level 2 ft. below land surface Date 1-8-86
Artesian flow _____ gpm. Date _____

12) PACKERS:

Type	Depth
Lead	116

13) TYPE PUMP:
☐ Turbine ☐ Jet ☒ Submersible ☐ Cylinder
☐ Other _____
Depth to pump bowls, cylinder, jet, etc., 100 ft.

14) WELL TESTS:
Type Test: ☐ Pump ☐ Bailer ☐ Jetted ☒ Estimated
Yield: _____ gpm with _____ ft. drawdown after _____ hrs.

15) WATER QUALITY:
Did you knowingly penetrate any strata which contained undesirable water? ☐ Yes ☒ No
If yes, submit "REPORT OF UNDESIRABLE WATER"
Type of water? Good Depth of strata 11 Ft.
Was a chemical analysis made? ☐ Yes ☒ No

I here by certify that this well was drilled by me (or under my supervision) and that each and all of the statements herein are true to the best of my knowledge and belief. I understand that failure to complete items 1 thru 12 will result in the log(s) being returned for completion and resubmittal.

COMPANY NAME Holly Water WEll Service (Type or Print) **Water Well Driller's License No.** 2026/2221

ADDRESS Rt. 11 Box 607 Huntsville, TX 77340 (Street or RFD) (City) (State) (Zip)

(Signed) [signature] (Licensed Water Well Driller) (Signed) _____ (Registered Driller Trainee)

For TDWR use only
Well No. 0 19-5
Located on map _____

Please attach electric log, chemical analysis, and other pertinent information, if available.

DEPARTMENT OF WATER RESOURCES COPY

TDWR-0392 (12/29/83)

IMPORTANT NOTICE FOR PERSONS HAVING WELLS DRILLED CONCERNING PRIVILEGE OF CONFIDENTIALITY

The Water Well Drillers Board and the Department of Water Resources are concerned that some persons having water wells drilled may not be aware of the confidentiality privilege provision of Section 5 of the Water Well Drillers Act. Section 5, the Reporting of Well Logs, reads as follows:

> "Every licensed water well driller drilling, deepening or otherwise altering a water well within this State shall make and keep, or cause to be made and kept, a legible and accurate well log, and within 30 days from the completion or cessation of drilling, deepening or otherwise altering such a water well, shall deliver or transmit by certified mail a copy of such well log to the department, and the owner thereof or the person having had such well drilled. Each copy of a well log, other than a department copy, shall include the name, mailing address, and telephone number of the Board and the department. The well log required herein shall at the request in writing to the department, by certified mail, by the owner or the person having such well drilled be held as confidential matter and not made of public record."

The last sentence specifies the means whereby you can, if you wish, assure that logs of your wells will be kept confidential.

#3 WALKER

Send original copy by certified mail to the
Texas Department of Water Resources
P. O. Box 13087
Austin, Texas 78711

State of Texas
WATER WELL REPORT

ATTENTION OWNER: *Confidentiality Privilege Notice on Reverse Side*

For TDWR use only
Well No. 60-19-5N
Located on map YES
Received: C.F.S.

1) OWNER James Weingartner (Name) Address 15314 La Jolla Lane (Street or RFD) Houston (City) TX (State) 77060 (Zip)

2) LOCATION OF WELL: County WALKER, 9 miles in W (N.E., S.W., etc.) direction from Huntsville (Town)

Driller must complete the legal description to the right with distance and direction from two intersecting section or survey lines, or he must locate and identify the well on an official Quarter- or Half-Scale Texas County General Highway Map and attach the map to this form.

☐ Legal description:
Section No. _____ Block No. _____ Township _____
Abstract No. _____ Survey Name _____
Distance and direction from two intersecting section or survey lines _____

☒ See attached map. mapon 60-18-3K

3) TYPE OF WORK (Check): ☒ New Well ☐ Deepening ☐ Reconditioning ☐ Plugging

4) PROPOSED USE (Check): ☒ Domestic ☐ Industrial ☐ Public Supply ☐ Irrigation ☐ Test Well ☐ Other _____

5) DRILLING METHOD (Check): ☒ Mud Rotary ☐ Air Hammer ☐ Driven ☐ Bored ☐ Air Rotary ☐ Cable Tool ☐ Jetted ☐ Other _____

6) WELL LOG:

Date drilled 5/17/83

DIAMETER OF HOLE Dia. (in.)	From (ft.)	To (ft.)
6½	Surface	142

From (ft.)	To (ft.)	Description and color of formation material
0	2	Top soil
2	15	White clay
15	22	Sand
22	42	Sand streaks
42	44	Rock
44	82	Hard blue clay
82	116	Blue clay
116	122	Hard blue clay
122	130	Blue clay
130	142	Sand

(Use reverse side if necessary)

7) BOREHOLE COMPLETION: ☐ Open Hole ☒ Straight Wall ☐ Underreamed ☐ Gravel Packed ☐ Other _____
If Gravel Packed give interval . . . from _____ ft. to _____ ft.

8) CASING, BLANK PIPE, AND WELL SCREEN DATA:

Dia. (in.)	New or Used	Steel, Plastic, etc. Perf., Slotted, etc. Screen Mgf., if commercial	Setting (ft.) From	Setting (ft.) To	Gage Casing Screen
4	N	Plastic	-1½	130	40
2½	N	Plastic undercutt	141	131	#14

CEMENTING DATA
Cemented from 130 ft. to 30 ft.
Method used Pressure
Cemented by Henry Lee (Company or Individual)

9) WATER LEVEL:
Static level _____ ft. below land surface Date _____
Artesian flow _____ gpm. Date _____

10) PACKERS:

	Type	Depth
Rubber	R	126

RECEIVED
JUN - 7 1983
DEPT. OF WATER RESOURCES

11) TYPE PUMP: ☐ Turbine ☐ Jet ☒ Submersible ☐ Cylinder ☐ Other _____
Depth to pump bowls, cylinder, jet, etc., _____ ft.

12) WELL TESTS: ☐ Type Test: ☐ Pump ☐ Bailer ☒ Jetted ☒ Estimated
Yield: _____ gpm with _____ ft. drawdown after _____ hrs.

13) WATER QUALITY:
Did you knowingly penetrate any strata which contained undesirable water? ☐ Yes ☒ No
If yes, submit "REPORT OF UNDESIRABLE WATER"
Type of water? Good Depth of strata 12 Ft.
Was a chemical analysis made? ☐ Yes ☒ No

I hereby certify that this well was drilled by me (or under my supervision) and that each and all of the statements herein are true to the best of my knowledge and belief.

NAME Ralph A. Cadwallader/Henry Lee (Type or Print) Water Well Drillers Registration No. 2026/2221

ADDRESS P.O. Box 638 (Street or RFD) Riverside (City) Texas (State) 77367 (Zip)

(Signed) Ralph A. Cadwallader (Water Well Driller) Holly Water Well Service (Company Name)

Please attach electric log, chemical analysis, and other pertinent information, if available.

TDWR-0392 (Rev. 1-12-79)

DEPARTMENT OF WATER RESOURCES COPY

IMPORTANT NOTICE FOR PERSONS HAVING WELLS DRILLED CONCERNING PRIVILEGE OF CONFIDENTIALITY

The Water Well Drillers Board and the Department of Water Resources are concerned that some persons having water wells drilled may not be aware of the confidentiality privilege provision of Section 5 of the Water Well Drillers Act. Section 5, the Reporting of Well Logs, reads as follows:

> "Every registered water well driller drilling, deepening, or otherwise altering a water well within this State shall make and keep, or cause to be made and kept, a legible and accurate well log, and within sixty (60) days from the completion or cessation of drilling, deepening or otherwise altering such a water well, shall deliver or transmit by certified mail a copy of such well log to the Commission, and the owner thereof or the person having had such well drilled. The well log required herein shall at the request in writing to the Commission, by certified mail, by the owner or the person having such well drilled be held as confidential matter and not made of public record."

The last sentence specifies the means whereby you can, if you wish, assure that logs of your wells will be kept confidential. Please note that the term "Commission" in the above-quoted section and elsewhere in the Water Well Drillers Act now properly means the Texas Department of Water Resources (P. O. Box 13087; Austin, Texas 78711).

#43 WALKER

Send original copy by certified mail to the
Texas Department of Water Resources
P. O. Box 13087
Austin, Texas 78711

State of Texas
WATER WELL REPORT

ATTENTION OWNER: *Confidentiality Privilege Notice on Reverse Side*

Texas Water Well Drillers Board
P. O. Box 13087
Austin, Texas 78711

1) **OWNER** Eunice Hinson (Name) **Address** P.O. Box 1173, Huntsville, TX 77340 (Street or RFD) (City) (State) (Zip)

2) **LOCATION OF WELL:** County Walker, 8 miles in West (N.E., S.W., etc.) direction from Huntsville (Town)

Driller must complete the legal description to the right with distance and direction from two intersecting section or survey lines, or he must locate and identify the well on an official Quarter- or Half-Scale Texas County General Highway Map and attach the map to this form.

☐ **Legal description:**
Section No. _____ Block No. _____ Township _____
Abstract No. _____ Survey Name _____
Distance and direction from two intersecting section or survey lines _____

☒ See attached map. Map on 60-13-4R

3) **TYPE OF WORK** (Check): ☒ New Well ☐ Deepening ☐ Reconditioning ☐ Plugging

4) **PROPOSED USE** (Check): ☒ Domestic ☐ Industrial ☐ Public Supply ☐ Irrigation ☐ Test Well ☐ Other _____

5) **DRILLING METHOD** (Check): ☒ Mud Rotary ☐ Air Hammer ☐ Driven ☐ Bored ☐ Air Rotary ☐ Cable Tool ☐ Jetted ☐ Other _____

6) **WELL LOG:**

Date drilled 10/29/84

DIAMETER OF HOLE Dia. (in.)	From (ft.)	To (ft.)
6½	Surface	150

From (ft.)	To (ft.)	Description and color of formation material
0	2	top soil
2	7	White clay
7	12	Sand streaks
12	38	White clay
38	42	Sand
42	50	Sand streaks
50	62	Hard blue clay
62	117	Blue clay
117	119	Sand
119	122	Blue clay
122	133	Sand
133	136	Blue clay

(Use reverse side if necessary)

7) **BOREHOLE COMPLETION:** ☐ Open Hole ☒ Straight Wall ☐ Underreamed ☐ Gravel Packed ☐ Other _____
If Gravel Packed give interval . . . from _____ ft. to _____ ft.

8) **CASING, BLANK PIPE, AND WELL SCREEN DATA:**

Dia. (in.)	New or Used	Steel, Plastic, etc. Perf., Slotted, etc. Screen Mgf., if commercial	Setting (ft.) From	Setting (ft.) To	Gage Casing Screen
4	N	Plastic	-1½	123	40
2½	N	PVC Undercutt	123	133	#12

CEMENTING DATA
Cemented from 123 ft. to 23 ft.
Method used Pressure
Cemented by Henry Lee (Company or Individual)

9) **WATER LEVEL:**
Static level 22 ft. below land surface Date 10-31-84
Artesian flow _____ gpm. Date _____

10) **PACKERS:**

Type	Depth
Lead L	118

11) **TYPE PUMP:** ☐ Turbine ☐ Jet ☒ Submersible ☐ Cylinder ☐ Other _____
Depth to pump bowls, cylinder, jet, etc., 100 ft.

12) **WELL TESTS:** ☐ Type Test: ☐ Pump ☐ Bailer ☒ Jetted ☒ Estimated
Yield: 30 gpm with _____ ft. drawdown after _____ hrs.

13) **WATER QUALITY:**
Did you knowingly penetrate any strata which contained undesirable water? ☐ Yes ☒ No
If yes, submit "REPORT OF UNDESIRABLE WATER"
Type of water? Good Depth of strata 11 Ft.
Was a chemical analysis made? ☐ Yes ☒ No

RECEIVED DEC 18 1984 DEPT. OF WATER RESOURCES

I hereby certify that this well was drilled by me (or under my supervision) and that each and all of the statements herein are true to the best of my knowledge and belief.

COMPANY NAME Holly Water Well Service (Type or Print) Water Well Driller's License No. 2026/2221

ADDRESS Rt. 11 Box 607 Huntsville, TX 77340 (Street or RFD) (City) (State) (Zip)

(Signed) [signature] (Licensed Water Well Driller) (Signed) Dup (Registered Driller Trainee)

Please attach electric log, chemical analysis, and other pertinent information, if available.

For TDWR use only
Well No. 60-19-5N
Located on map Yes DLF

TDWR-0392 (Rev. 5-27-82)

DEPARTMENT OF WATER RESOURCES COPY

IMPORTANT NOTICE FOR PERSONS HAVING WELLS DRILLED CONCERNING PRIVILEGE OF CONFIDENTIALITY

The Water Well Drillers Board and the Department of Water Resources are concerned that some persons having water wells drilled may not be aware of the confidentiality privilege provision of Section 5 of the Water Well Drillers Act. Section 5, the Reporting of Well Logs, reads as follows:

> "Every registered water well driller drilling, deepening, or otherwise altering a water well within this State shall make and keep, or cause to be made and kept, a legible and accurate well log, and within sixty (60) days from the completion or cessation of drilling, deepening or otherwise altering such a water well, shall deliver or transmit by certified mail a copy of such well log to the Commission, and the owner thereof or the person having had such well drilled. The well log required herein shall at the request in writing to the Commission, by certified mail, by the owner or the person having such well drilled be held as confidential matter and not made of public record."

The last sentence specifies the means whereby you can, if you wish, assure that logs of your wells will be kept confidential. Please note that the term "Commission" in the above-quoted section and elsewhere in the Water Well Drillers Act now properly means the Texas Department of Water Resources (P. O. Box 13087; Austin, Texas 78711).

#8 WALKER

Send original copy by certified mail to the
Texas Department of Water Resources
P. O. Box 13087
Austin, Texas 78711

State of Texas
WATER WELL REPORT

ATTENTION OWNER: *Confidentiality Privilege Notice on Reverse Side*

For TDWR use only
Well No. 60-19-5M
Located on map VCS
Received: KLW

1) OWNER Booker T. Archer (Name) Address Rt. 1 Box 810 (Street or RFD) Huntsville, Texas (City) (State) 77340 (Zip)

2) LOCATION OF WELL:
County Walker, 6 miles in West (N.E., S.W., etc.) direction from Huntsville (Town)

Driller **must** complete the legal description to the right with distance and direction from two intersecting section or survey lines, or he must locate and identify the well on an official Quarter- or Half-Scale Texas County General Highway Map and attach the map to this form.

☐ **Legal description:**
Section No. _____ Block No. _____ Township _____
Abstract No. _____ Survey Name _____
Distance and direction from two intersecting section or survey lines _____

☒ See attached map. Map in 60-13-8B Dup

3) TYPE OF WORK (Check):
☒ New Well ☐ Deepening ☐ Reconditioning ☐ Plugging

4) PROPOSED USE (Check):
☒ Domestic ☐ Industrial ☐ Public Supply ☐ Irrigation ☐ Test Well ☐ Other _____

5) DRILLING METHOD (Check):
☒ Mud Rotary ☐ Air Hammer ☐ Driven ☐ Bored ☐ Air Rotary ☐ Cable Tool ☐ Jetted ☐ Other _____

6) WELL LOG:

Date drilled 7-1-81

DIAMETER OF HOLE Dia. (in.)	From (ft.)	To (ft.)
6½	Surface	182

From (ft.)	To (ft.)	Description and color of formation material
0	7	black gumbo
7	26	calichie
26	82	blue clay
82	91	sand streaks
91	158	blue clay
158	161	sand
161	169	blue clay
169	176	sand
176	182	blue clay

:(Use reverse side if necessary)

7) BOREHOLE COMPLETION:
☐ Open Hole ☒ Straight Wall ☐ Underreamed
☐ Gravel Packed ☐ Other _____
If Gravel Packed give interval . . . from _____ ft. to _____ ft.

8) CASING, BLANK PIPE, AND WELL SCREEN DATA:

Dia. (in.)	New or Used	Steel, Plastic, etc. Perf., Slotted, etc. Screen Mgf., if commercial	Setting (ft.) From	Setting (ft.) To	Gage Casing Screen
4	N	Plastic	-1½	167	40
2½	N	Plastic	178	168	#8

CEMENTING DATA
Cemented from 167 ft. to 117 ft.
Method used Pressure
Cemented by Holly Water Well Service (Company or Individual)

9) WATER LEVEL:
Static level 42 ft. below land surface Date 7-2-81
Artesian flow _____ gpm. Date _____

RECEIVED
AUG 17 1982
CR/TDWR

10) PACKERS:

Type	Depth
Rubber	L 163

11) TYPE PUMP:
☐ Turbine ☐ Jet ☒ Submersible ☐ Cylinder
☐ Other _____
Depth to pump bowls, cylinder, jet, etc., 140 ft.

12) WELL TESTS:
☐ Type Test: ☐ Pump ☐ Bailer ☒ Jetted ☒ Estimated
Yield: 20 gpm with _____ ft. drawdown after _____ hrs.

13) WATER QUALITY:
Did you knowingly penetrate any strata which contained undesirable water? ☐ Yes ☒ No
If yes, submit "REPORT OF UNDESIRABLE WATER"
Type of water? good Depth of strata 7 ft.
Was a chemical analysis made? ☐ Yes ☒ No

I hereby certify that this well was drilled by me (or under my supervision) and that each and all of the statements herein are true to the best of my knowledge and belief.

NAME RALPH A. CADWALLADER (Type or Print) Water Well Drillers Registration No. 2026

ADDRESS P.O. Box 638 (Street or RFD) Riverside, Texas (City) (State) 77367 (Zip)

(Signed) Ralph A. Cadwallader (Water Well Driller) Holly Water Well Service (Company Name)

Please attach electric log, chemical analysis, and other pertinent information, if available.

TDWR-0392 (Rev. 1-12-79)

DEPARTMENT OF WATER RESOURCES COPY

IMPORTANT NOTICE FOR PERSONS HAVING WELLS DRILLED CONCERNING PRIVILEGE OF CONFIDENTIALITY

The Water Well Drillers Board and the Department of Water Resources are concerned that some persons having water wells drilled may not be aware of the confidentiality privilege provision of Section 5 of the Water Well Drillers Act. Section 5, the Reporting of Well Logs, reads as follows:

> "Every registered water well driller drilling, deepening, or otherwise altering a water well within this State shall make and keep, or cause to be made and kept, a legible and accurate well log, and within sixty (60) days from the completion or cessation of drilling, deepening or otherwise altering such a water well, shall deliver or transmit by certified mail a copy of such well log to the Commission, and the owner thereof or the person having had such well drilled. The well log required herein shall at the request in writing to the Commission, by certified mail, by the owner or the person having such well drilled be held as confidential matter and not made of public record."

The last sentence specifies the means whereby you can, if you wish, assure that logs of your wells will be kept confidential. Please note that the term "Commission" in the above-quoted section and elsewhere in the Water Well Drillers Act now properly means the Texas Department of Water Resources (P. O. Box 13087; Austin, Texas 78711).

1 of WALKER

Send original copy by certified mail to the
Texas Department of Water Resources
P. O. Box 13087
Austin, Texas 78711

State of Texas
WATER WELL REPORT

ATTENTION OWNER: *Confidentiality Privilege Notice on Reverse Side*

For TDWR use only
Well No. 60-19-5L
Located on map Yes
Received: Rab

1) OWNER L. E. Sones (Name) Address Larson Lane Hwy. 30 (Street or RFD) Huntsville, Texas (City) (State) 77340 (Zip)

2) LOCATION OF WELL:
County Walker 8 miles in West (N.E., S.W., etc.) direction from Hintsville (Town)

Driller **must** complete the legal description to the right with distance and direction from two intersecting section or survey lines, or he must locate and identify the well on an official Quarter- or Half-Scale Texas County General Highway Map and attach the map to this form.

☐ Legal description:
Section No. _____ Block No. _____ Township _____
Abstract No. _____ Survey Name _____
Distance and direction from two intersecting section or survey lines _____

☒ See attached map. ON 38-61-4A

3) TYPE OF WORK (Check):
☒ New Well ☐ Deepening ☐ Reconditioning ☐ Plugging

4) PROPOSED USE (Check):
☒ Domestic ☐ Industrial ☐ Public Supply ☐ Irrigation ☐ Test Well ☐ Other _____

5) DRILLING METHOD (Check):
☒ Mud Rotary ☐ Air Hammer ☐ Driven ☐ Bored ☐ Air Rotary ☐ Cable Tool ☐ Jetted ☐ Other _____

6) WELL LOG:
Date drilled 10-2-81

DIAMETER OF HOLE Dia. (in.)	From (ft.)	To (ft.)
6½	Surface	269

7) BOREHOLE COMPLETION:
☐ Open Hole ☒ Straight Wall ☐ Underreamed
☐ Gravel Packed ☐ Other _____
If Gravel Packed give interval . . . from _____ ft. to _____ ft.

From (ft.)	To (ft.)	Description and color of formation material
0-4		sand
4-16		red and white clay
16-22		white clay
22-64		sand
64-116		blue clay
116-122		sand streaks
122-165		sand
165-176		sand streaks
176-192		sand
192-256		blue clay
256-268		sand
268-269		blue clay

(Use reverse side if necessary)

8) CASING, BLANK PIPE, AND WELL SCREEN DATA:

Dia. (in.)	New or Used	Steel, Plastic, etc. Perf., Slotted, etc. Screen Mgf., if commercial	Setting (ft.) From	Setting (ft.) To	Gage Casing Screen
4	N	Plastic	-1½	256	40
2½	N	Stainless steel	268	258	#8

CEMENTING DATA
Cemented from 256 ft. to 206 ft.
Method used Pressure
Cemented by Ralph A. Cadwallader (Company or Individual)

9) WATER LEVEL:
Static level _____ ft. below land surface Date _____
Artesian flow _____ gpm. Date _____

10) PACKERS: Type Depth
Lead L 253

11) TYPE PUMP:
☐ Turbine ☐ Jet ☒ Submersible ☐ Cylinder
☐ Other _____
Depth to pump bowls, cylinder, jet, etc., _____ ft.

12) WELL TESTS:
☐ Type Test: ☐ Pump ☐ Bailer ☒ Jetted ☒ Estimated
Yield: _____ gpm with _____ ft. drawdown after _____ hrs.

13) WATER QUALITY:
Did you knowingly penetrate any strata which contained undesirable water? ☐ Yes ☒ No
If yes, submit "REPORT OF UNDESIRABLE WATER"
Type of water? Good Depth of strata 12 ft.
Was a chemical analysis made? ☐ Yes ☒ No

I hereby certify that this well was drilled by me (or under my supervision) and that each and all of the statements herein are true to the best of my knowledge and belief.

NAME RALPHA. CADWALLADER (Type or Print) Water Well Drillers Registration No. 2026

ADDRESS P.O. Box 638 (Street or RFD) Riverside, Texas (City) (State) 77367 (Zip)

(Signed) Ralph A. Cadwallader (Water Well Driller) Holly Water Well Service (Company Name)

Please attach electric log, chemical analysis, and other pertinent information, if available.

TDWR-0392 (Rev. 1-12-79)

DEPARTMENT OF WATER RESOURCES COPY

IMPORTANT NOTICE FOR PERSONS HAVING WELLS DRILLED CONCERNING PRIVILEGE OF CONFIDENTIALITY

The Water Well Drillers Board and the Department of Water Resources are concerned that some persons having water wells drilled may not be aware of the confidentiality privilege provision of Section 5 of the Water Well Drillers Act. Section 5, the Reporting of Well Logs, reads as follows:

> "Every registered water well driller drilling, deepening, or otherwise altering a water well within this State shall make and keep, or cause to be made and kept, a legible and accurate well log, and within sixty (60) days from the completion or cessation of drilling, deepening or otherwise altering such a water well, shall deliver or transmit by certified mail a copy of such well log to the Commission, and the owner thereof or the person having had such well drilled. The well log required herein shall at the request in writing to the Commission, by certified mail, by the owner or the person having such well drilled be held as confidential matter and not made of public record."

The last sentence specifies the means whereby you can, if you wish, assure that logs of your wells will be kept confidential. Please note that the term "Commission" in the above-quoted section and elsewhere in the Water Well Drillers Act now properly means the Texas Department of Water Resources (P. O. Box 13087; Austin, Texas 78711).

#9 WALKER

Send original copy by certified mail to the Texas Department of Water Resources P. O. Box 13087 Austin, Texas 78711

State of Texas
WATER WELL REPORT

ATTENTION OWNER: *Confidentiality Privilege Notice on Reverse Side*

For TDWR use only
Well No. 60-19-5K
Located on map yes
Received: C.F.S.

1) OWNER Ray Teel (Name) Address Richards Road (Street or RFD) Huntsville (City) Texas (State) 77340 (Zip)

2) LOCATION OF WELL: County Walker 8 miles in West (N.E., S.W., etc.) direction from Huntsville (Town)

Driller must complete the legal description to the right with distance and direction from two intersecting section or survey lines, or he must locate and identify the well on an official Quarter- or Half-Scale Texas County General Highway Map and attach the map to this form.

☐ Legal description:
Section No. _____ Block No. _____ Township _____
Abstract No. _____ Survey Name _____
Distance and direction from two intersecting section or survey lines _____

☒ See attached map. map on 60-13-16

3) TYPE OF WORK (Check): ☒ New Well ☐ Deepening ☐ Reconditioning ☐ Plugging

4) PROPOSED USE (Check): ☒ Domestic ☐ Industrial ☐ Public Supply ☐ Irrigation ☐ Test Well ☐ Other _____

5) DRILLING METHOD (Check): ☒ Mud Rotary ☐ Air Hammer ☐ Driven ☐ Bored ☐ Air Rotary ☐ Cable Tool ☐ Jetted ☐ Other _____

6) WELL LOG:

Date drilled 6-12-80

DIAMETER OF HOLE Dia. (in.)	From (ft.)	To (ft.)
6½	Surface	212

7) BOREHOLE COMPLETION: ☐ Open Hole ☒ Straight Wall ☐ Underreamed ☐ Gravel Packed ☐ Other _____
If Gravel Packed give interval . . . from _____ ft. to _____ ft.

From (ft.)	To (ft.)	Description and color of formation material
0	10	brown clay
10	18	sand
18	30	white clay
30	55	blue clay
55	77	sand
77	90	blue clay
90	94	sand
94	197	blue clay
197	212	sand

(Use reverse side if necessary)

8) CASING, BLANK PIPE, AND WELL SCREEN DATA:

Dia. (in.)	New or Used	Steel, Plastic, etc. Perf., Slotted, etc. Screen Mgf., if commercial	Setting (ft.) From	Setting (ft.) To	Gage Casing Screen
4	N	Plastic	-1½	199	40
2½	N	Stainless steel	201	211	#10

CEMENTING DATA
Cemented from 199 ft. to 145 ft.
Method used Pressure
Cemented by Ralph A. Cadwallader (Company or Individual)

9) WATER LEVEL:
Static level 39 ft. ft. below land surface Date 6/13/80
Artesian flow _____ gpm. Date _____

10) PACKERS: Type Rubber Depth 195

11) TYPE PUMP: ☐ Turbine ☐ Jet ☒ Submersible ☐ Cylinder ☐ Other _____
Depth to pump bowls, cylinder, jet, etc., 120 ft.

12) WELL TESTS: ☐ Type Test: ☐ Pump ☐ Bailer ☒ Jetted ☐ Estimated
Yield: 60 gpm with _____ ft. drawdown after _____ hrs.

13) WATER QUALITY:
Did you knowingly penetrate any strata which contained undesirable water? ☐ Yes ☒ No
If yes, submit "REPORT OF UNDESIRABLE WATER"
Type of water? Good Depth of strata 15 ft.
Was a chemical analysis made? ☐ Yes ☒ No

I hereby certify that this well was drilled by me (or under my supervision) and that each and all of the statements herein are true to the best of my knowledge and belief.

NAME RALPH A. CADWALLADER (Type or Print) Water Well Drillers Registration No. 2026

ADDRESS P.O. Box 638 (Street or RFD) Riverside (City) Texas (State) 77367 (Zip)

(Signed) Ralph A. Cadwallader (Water Well Driller) Holly Water Well Service (Company Name)

Please attach electric log, chemical analysis, and other pertinent information, if available.

TDWR-0392 (Rev. 1-12-79)

DEPARTMENT OF WATER RESOURCES COPY

IMPORTANT NOTICE FOR PERSONS HAVING WELLS DRILLED CONCERNING PRIVILEGE OF CONFIDENTIALITY

The Water Well Drillers Board and the Department of Water Resources are concerned that some persons having water wells drilled may not be aware of the confidentiality privilege provision of Section 5 of the Water Well Drillers Act. Section 5, the Reporting of Well Logs, reads as follows:

> "Every registered water well driller drilling, deepening, or otherwise altering a water well within this State shall make and keep, or cause to be made and kept, a legible and accurate well log, and within sixty (60) days from the completion or cessation of drilling, deepening or otherwise altering such a water well, shall deliver or transmit by certified mail a copy of such well log to the Commission, and the owner thereof or the person having had such well drilled. The well log required herein shall at the request in writing to the Commission, by certified mail, by the owner or the person having such well drilled be held as confidential matter and not made of public record."

The last sentence specifies the means whereby you can, if you wish, assure that logs of your wells will be kept confidential. Please note that the term "Commission" in the above-quoted section and elsewhere in the Water Well Drillers Act now properly means the Texas Department of Water Resources (P. O. Box 13087; Austin, Texas 78711).

WALKER #8

Send original copy by certified mail to the Texas Department of Water Resources P. O. Box 13087 Austin, Texas 78711

State of Texas
WATER WELL REPORT

ATTENTION OWNER: *Confidentiality Privilege Notice on Reverse Side*

For TDWR use only
Well No. 60-19-5J
Located on map yes
Received: C.F.S.

1) OWNER Mike Cockcroft (Name) Address Rt. 1 Box 349-5B (Street or RFD) Huntsville, (City) Texas (State) 77340 (Zip)

2) LOCATION OF WELL:
County Walker 7 miles in West (N.E., S.W., etc.) direction from Huntsville (Town)

Driller must complete the legal description to the right with distance and direction from two intersecting section or survey lines, or he must locate and identify the well on an official Quarter- or Half-Scale Texas County General Highway Map and attach the map to this form.

☐ Legal description:
Section No. _____ Block No. _____ Township _____
Abstract No. _____ Survey Name _____
Distance and direction from two intersecting section or survey lines _____

☒ See attached map. map on 60-13-16

3) TYPE OF WORK (Check): ☒ New Well ☐ Deepening ☐ Reconditioning ☐ Plugging

4) PROPOSED USE (Check): ☒ Domestic ☐ Industrial ☐ Public Supply ☐ Irrigation ☐ Test Well ☐ Other _____

5) DRILLING METHOD (Check): ☒ Mud Rotary ☐ Air Hammer ☐ Driven ☐ Bored ☐ Air Rotary ☐ Cable Tool ☐ Jetted ☐ Other _____

6) WELL LOG:

Date drilled 6-10-80

DIAMETER OF HOLE Dia. (in.)	From (ft.)	To (ft.)
6½	Surface	281

7) BOREHOLE COMPLETION:
☐ Open Hole ☒ Straight Wall ☐ Underreamed
☐ Gravel Packed ☐ Other _____
If Gravel Packed give interval . . . from _____ ft. to _____ ft.

From (ft.)	To (ft.)	Description and color of formation material
0-2		top soil
2-17		sand
17-39		white clay
39-92		blue clay
92-94		sand
94-112		blue clay
112-115		sand
115-132		blue clay
132-135		sand
135-158		blue clay
158-164		sand
164-165		blue clay
165-173		sand
173-184		blue clay
184-189		sand
189-219		blue clay
219-221		rock
221-259		blue clay
259-281		sand

(Use reverse side if necessary)

8) CASING, BLANK PIPE, AND WELL SCREEN DATA:

Dia. (in.)	New or Used	Steel, Plastic, etc. Perf., Slotted, etc. Screen Mgf., if commercial	Setting (ft.) From	Setting (ft.) To	Gage Casing Screen
4	N	Plastic	-1½	265	40
2½	N	Stainless steel	276	266	#8

CEMENTING DATA
Cemented from 265 ft. to 210 ft.
Method used Pressure
Cemented by Ralph A. Cadwallader (Company or Individual)

9) WATER LEVEL:
Static level 40 ft. below land surface Date 6-10-80
Artesian flow _____ gpm. Date _____

10) PACKERS: Type Rubber Depth 260

11) TYPE PUMP:
☐ Turbine ☐ Jet ☒ Submersible ☐ Cylinder
☐ Other _____
Depth to pump bowls, cylinder, jet, etc., 120 ft.

12) WELL TESTS:
☐ Type Test: ☐ Pump ☐ Bailer ☒ Jetted ☐ Estimated
Yield: 60 gpm with _____ ft. drawdown after _____ hrs.

13) WATER QUALITY:
Did you knowingly penetrate any strata which contained undesirable water? ☐ Yes ☐ No
If yes, submit "REPORT OF UNDESIRABLE WATER"
Type of water? Good Depth of strata 22 ft.
Was a chemical analysis made? ☐ Yes ☐ No

I hereby certify that this well was drilled by me (or under my supervision) and that each and all of the statements herein are true to the best of my knowledge and belief.

NAME RALPH A. CADWALLADER (Type or Print) Water Well Drillers Registration No. 2026

ADDRESS P.O. Box 638 (Street or RFD) Riverside (City) Texas (State) 77367 (Zip)

(Signed) Ralph A. Cadwallader (Water Well Driller) HOLLY WATER WELL SERVICE (Company Name)

Please attach electric log, chemical analysis, and other pertinent information, if available.

TDWR-0392 (Rev. 1-12-79)

DEPARTMENT OF WATER RESOURCES COPY

IMPORTANT NOTICE FOR PERSONS HAVING WELLS DRILLED CONCERNING PRIVILEGE OF CONFIDENTIALITY

The Water Well Drillers Board and the Department of Water Resources are concerned that some persons having water wells drilled may not be aware of the confidentiality privilege provision of Section 5 of the Water Well Drillers Act. Section 5, the Reporting of Well Logs, reads as follows:

> "Every registered water well driller drilling, deepening, or otherwise altering a water well within this State shall make and keep, or cause to be made and kept, a legible and accurate well log, and within sixty (60) days from the completion or cessation of drilling, deepening or otherwise altering such a water well, shall deliver or transmit by certified mail a copy of such well log to the Commission, and the owner thereof or the person having had such well drilled. The well log required herein shall at the request in writing to the Commission, by certified mail, by the owner or the person having such well drilled be held as confidential matter and not made of public record."

The last sentence specifies the means whereby you can, if you wish, assure that logs of your wells will be kept confidential. Please note that the term "Commission" in the above-quoted section and elsewhere in the Water Well Drillers Act now properly means the Texas Department of Water Resources (P. O. Box 13087; Austin, Texas 78711).

Send original copy by certified mail to the
Texas Department of Water Resources
P. O. Box 13087
Austin, Texas 78711

State of Texas
WATER WELL REPORT

For TDWR use only
Well No. 60-19-5J
Located on map YES
Received: TH

1) OWNER Bob Collier (Name) Address Huntsville Texas (Street or RFD) (City) (State) (Zip)

2) LOCATION OF WELL
County Walker, _____ miles in _____ (N.E., S.W., etc.) direction from _____ (Town)

Driller **must** complete the legal description to the right with distance and direction from two intersecting section or survey lines, or he must locate and identify the well on an official Quarter- or Half-Scale Texas County General Highway Map and attach the map to this form.

☐ **Legal description:**
Section No. _____ Block No. _____ Township _____
Abstract No. _____ Survey Name _____
Distance and direction from two intersecting section or survey lines _____

☐ **See attached map.** Map on 60-18-8F

3) **TYPE OF WORK** (Check):
☑ New Well ☐ Deepening
☐ Reconditioning ☐ Plugging

4) **PROPOSED USE** (Check):
☑ Domestic ☐ Industrial ☐ Public Supply
☐ Irrigation ☐ Test Well ☐ Other _____

5) **DRILLING METHOD** (Check):
☑ Mud Rotary ☐ Air Hammer ☐ Driven ☐ Bored
☐ Air Rotary ☐ Cable Tool ☐ Jetted ☐ Other _____

6) **WELL LOG:**
Date drilled May 12-1979

DIAMETER OF HOLE Dia. (in.)	From (ft.)	To (ft.)
4½	Surface 0	150

From (ft.)	To (ft.)	Description and color of formation material
0	60	Blue shle
60	75	Snd
75	110	Sndy shle
110	120	Sndstne (Hd)
120	132	Hard "
132	135	Sndy shle
135	150	Snd

(Use reverse side if necessary)

7) **BOREHOLE COMPLETION:**
☐ Open Hole ☑ Straight Wall ☐ Underreamed
☐ Gravel Packed ☐ Other Cement
If Gravel Packed give interval . . . from _____ ft. to _____ ft.

8) **CASING, BLANK PIPE, AND WELL SCREEN DATA:**

Dia. (in.)	New or Used	Steel, Plastic, etc. Perf., Slotted, etc. Screen Mgf., if commercial	Setting (ft.) From	Setting (ft.) To	Gage Casing Screen
4	N	PVC	0	135	Sch 40
2½	N	PVC WOP	135	150	Sch 80

CEMENTING DATA
Cemented from Bottom ft. to up ? ft.
Method used _____
Cemented by Equalization (Company or Individual)

9) **WATER LEVEL:**
Static level 50 ft. below land surface Date _____
Artesian flow _____ gpm. Date _____

10) **PACKERS:** Type Depth
2½ x 4 K-Packer ~~145~~ 130'
Atop - the screen

11) **TYPE PUMP:**
☐ Turbin ☐ Jet ☑ Submersible ☐ Cylinder
☐ Other _____
Depth to pump bowls, cylinder, jet, etc., 120' ft.

12) **WELL TESTS:**
☐ Type Test: ☐ Pump ☐ Bailer ☑ Jetted ☐ Estimated
Yield: _____ gpm with _____ ft. drawdown after _____ hrs.

13) **WATER QUALITY:**
Did you knowingly penetrate any strata which contained undesirable water? ☐ Yes ☐ No
If yes, submit "REPORT OF UNDESIRABLE WATER"
Type of water? _____ Depth of strata _____
Was a chemical analysis made? ☐ Yes ☐ No

I hereby certify that this well was drilled by me (or under my supervision) and that each and all of the statements herein are true to the best of my knowledge and belief.

NAME GLENN SNOOK (Type or Print) Water Well Drillers Registration No. 1490
ADDRESS Box 761 (Street or RFD) LOLA, (City) TEXAS (State) 77861 (Zip)
(Signed) Glenn G Snook (Water Well Driller) Snook Drlg Co (Company Name)

Please attach electric log, chemical analysis, and other pertinent information, if available.

*Additional instructions on reverse side.

TDWR-0392

2) LOCATION OF WELL:

The sketch showing the well location must be as accurate as possible, showing landmarks, in sufficient detail so that the well may be plotted on a General Highway Map of the county in which the well is located.

Reference points from which distances are measured and directions given should be of a permanent nature (e.g. highway intersections, center of towns, river and creek bridges, railroad crossings). The distance and direction from the nearest town should always be indicated.

When giving a legal description include a sketch showing location of the well within the described area, e.g. survey abstract.

Information furnished in Section 2 of the TDWR-0392 is very important. Unless the well can be accurately located on a map the value of the other data contained in the Report is greatly reduced.

Send original copy by certified mail to the Texas Water Development Board P. O. Box 13087 Austin, Texas 78711

State of Texas

WATER WELL REPORT

For TWDB use only
Well No. 60-19-5H
Located on map 4-05
Received: 76
dlb

1) OWNER:
Person having well drilled MOUNT ZION BAPTIST CHURCH (Name) Address RT 2 BOX 511 (Street or RFD) HUNTSVILLE (City) TEXAS (State)

Landowner SAME (Name) Address (Street or RFD) (City) (State)

2) LOCATION OF WELL:
County WALKER, 9 miles in W (N.E., S.W., etc.) direction from HUNTSVILLE (Town)

Locate by sketch map showing landmarks, roads, creeks, hiway number, etc.*

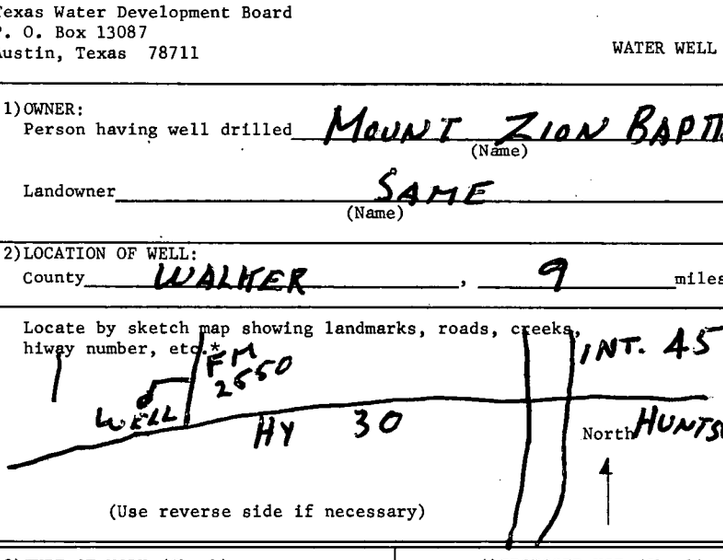

(Use reverse side if necessary)

or Give legal location with distances and directions from adjacent sections or survey lines.

Labor _____ League _____
Block _____ Survey _____
Abstract No. _____
(NW¼ NE¼ SW¼ SE¼) of Section _____

3) TYPE OF WORK (Check): New Well, Deepening, Reconditioning, Plugging

4) PROPOSED USE (Check): Domestic, Industrial, Municipal, Irrigation, Test Well, Other

5) TYPE OF WELL (Check): Rotary, Driven, Dug, Cable, Jetted, Bored

6) WELL LOG:
Diameter of hole 6½ in. Depth drilled 316 ft. Depth of completed well 316 ft. Date drilled 7-30-76
All measurements made from 0 ft. above ground level.

From (ft.)	To (ft.)	Description and color of formation material
0	61	HARD BLUE CLAY
61	65	SAND
65	301	BLUE CLAY
301	316	SAND

(Use reverse side if necessary)

9) Casing:
Type: Old, New, Steel, Plastic, Other
Cemented from 300 ft. to 225 ft.

Diameter (inches)	Setting From (ft.)	Setting To (ft.)	Gage
4	300	+1	SCH 40

10) SCREEN:
Type STAINLESS STEEL
Perforated, Slotted

Diameter (inches)	Setting From (ft.)	Setting To (ft.)	Slot Size
2½	301	316	#6

7) COMPLETION (Check): Straight wall, Gravel packed, Other, Under reamed, Open Hole

8) WATER LEVEL:
Static level 18 ft. below land surface Date _____
Artesian pressure _____ lbs. per square inch Date _____
Depth to pump bowls, cylinder, jet, etc., 100 ft. below land surface.

11) WELL TESTS:
Was a pump test made? Yes No If yes, by whom?
Yield: _____ gpm with _____ ft. drawdown after _____ hrs.
Bailer test _____ gpm with _____ ft. drawdown after _____ hrs.
Artesian flow _____ gpm
Temperature of water _____

12) WATER QUALITY:
Was a chemical analysis made? Yes No
Did any strata contain undesirable water? Yes No
Type of water? GOOD depth of strata 15

I hereby certify that this well was drilled by me (or under my supervision) and that each and all of the statements herein are true to the best of my knowledge and belief.

NAME E.A. HOLLY (Type or Print) Water Well Drillers Registration No. 801

ADDRESS BOX 37 (Street or RFD) RIVERSIDE (City) TEXAS (State) 77367

(Signed) E.A. Holly (Water Well Driller) E.A. HOLLY COMPANY (Company Name)

Please attach electric log, chemical analysis, and other pertinent information, if available.

*Additional instructions on reverse side.

TWDBE-WD-8

2) LOCATION OF WELL:

The sketch showing the well location must be as accurate as possible, showing landmarks, in sufficient detail so that the well may be plotted on a General Highway Map of the county in which the well is located.

Reference points from which distances are measured and directions given should be of a permanent nature (e.g. highway intersections, center of towns, river and creek bridges, railroad crossings). The distance and direction from the nearest town should always be indicated.

When giving a legal description include a sketch showing location of the well within the described area. e.g. survey abstract.

Information furnished in Section 2) of the TWDBE-GW-53 is very important. Unless the well can be accurately located on a map the value of the other data contained in the Report is greatly reduced.

Send original copy by certified mail to the Texas Water Development Board P. O. Box 12386 Austin, Texas 78711

State of Texas

WATER WELL REPORT

For TWDB use only
Well No. 60-19-5G
Located on map yes
Received: 75
dlb

1) OWNER:
Person having well drilled CLIFFORD CLERANT (Name) Address (Street or RFD) HUNTSVILLE (City) TEX (State)

Landowner (Name) Address (Street or RFD) (City) (State)

2) LOCATION OF WELL:
County WALKER, 12 miles in NW (N.E., S.W., etc.) direction from Huntsville (Town)

Locate by sketch map showing landmarks, roads, creeks, hiway number, etc.*

OVER

North

(Use reverse side if necessary)

or

Give legal location with distances and directions from adjacent sections or survey lines.

Labor _____ League _____

Block _____ Survey _____

Abstract No. _____

(NW¼ NE¼ SW¼ SE¼) of Section _____

3) TYPE OF WORK (Check):
New Well ✓ Deepening
Reconditioning Plugging

4) PROPOSED USE (Check):
Domestic ✓ Industrial Municipal
Irrigation Test Well Other

5) TYPE OF WELL (Check):
Rotary ✓ Driven Dug
Cable Jetted Bored

6) WELL LOG:
Diameter of hole 6 3/4 in. Depth drilled 60 ft. Depth of completed well 60 ft. Date drilled AUG 74

All measurements made from / ft. above ground level.

From (ft.)	To (ft.)	Description and color of formation material
0	2	surface
2	30	Clay
30	60	Sand

(Use reverse side if necessary)

9) Casing:
Type: Old New ✓ Steel Plastic ✓ Other

Cemented from _____ ft. to _____ ft.

Diameter (inches)	Setting From (ft.)	Setting To (ft.)	Gage
4	0	30	540

10) SCREEN:
Type Plastic

Perforated Slotted ✓

Diameter (inches)	Setting From (ft.)	Setting To (ft.)	Slot Size
4	30	60	.020

7) COMPLETION (Check):
Straight wall Gravel packed ✓ Other
Under reamed Open Hole

8) WATER LEVEL:
Static level 14 ft. below land surface Date _____
Artesian pressure _____ lbs. per square inch Date _____
Depth to pump bowls, cylinder, jet, etc., 50 ft. below land surface.

11) WELL TESTS:
Was a pump test made? Yes No ✓ If yes, by whom?
Yield: _____ gpm with _____ ft. drawdown after _____ hrs.
Bailer test _____ gpm with _____ ft. drawdown after _____ hrs.
Artesian flow _____ gpm
Temperature of water _____

12) WATER QUALITY:
Was a chemical analysis made? Yes No ✓
Did any strata contain undesirable water? Yes No ✓
Type of water? _____ depth of strata _____

I hereby certify that this well was drilled by me (or under my supervision) and that each and all of the statements herein are true to the best of my knowledge and belief.

NAME THOMAS ANDERS (Type or Print) Water Well Drillers Registration No. 1226

ADDRESS P.O. Box 4 (Street or RFD) HUNTSVILLE (City) TEXAS (State)

(Signed) Thomas Anders (Water Well Driller) _____ (Company Name)

Please attach electric log, chemical analysis, and other pertinent information, if available.

*Additional instructions on reverse side.

TWDBE-GW-53

2) LOCATION OF WELL:

The sketch showing the well location must be as accurate as possible, showing landmarks, in sufficient detail so that the well may be plotted on a General Highway Map of the county in which the well is located.

Reference points from which distances are measured and directions given should be of a permanent nature (e.g. highway intersections, center of towns, river and creek bridges, railroad crossings). The distance and direction from the nearest town should always be indicated.

When giving a legal description include a sketch showing location of the well within the described area. e.g. survey abstract.

Information furnished in Section 2) of the TWDBE-GW-53 is very important. Unless the well can be accurately located on a map the value of the other data contained in the Report is greatly reduced.

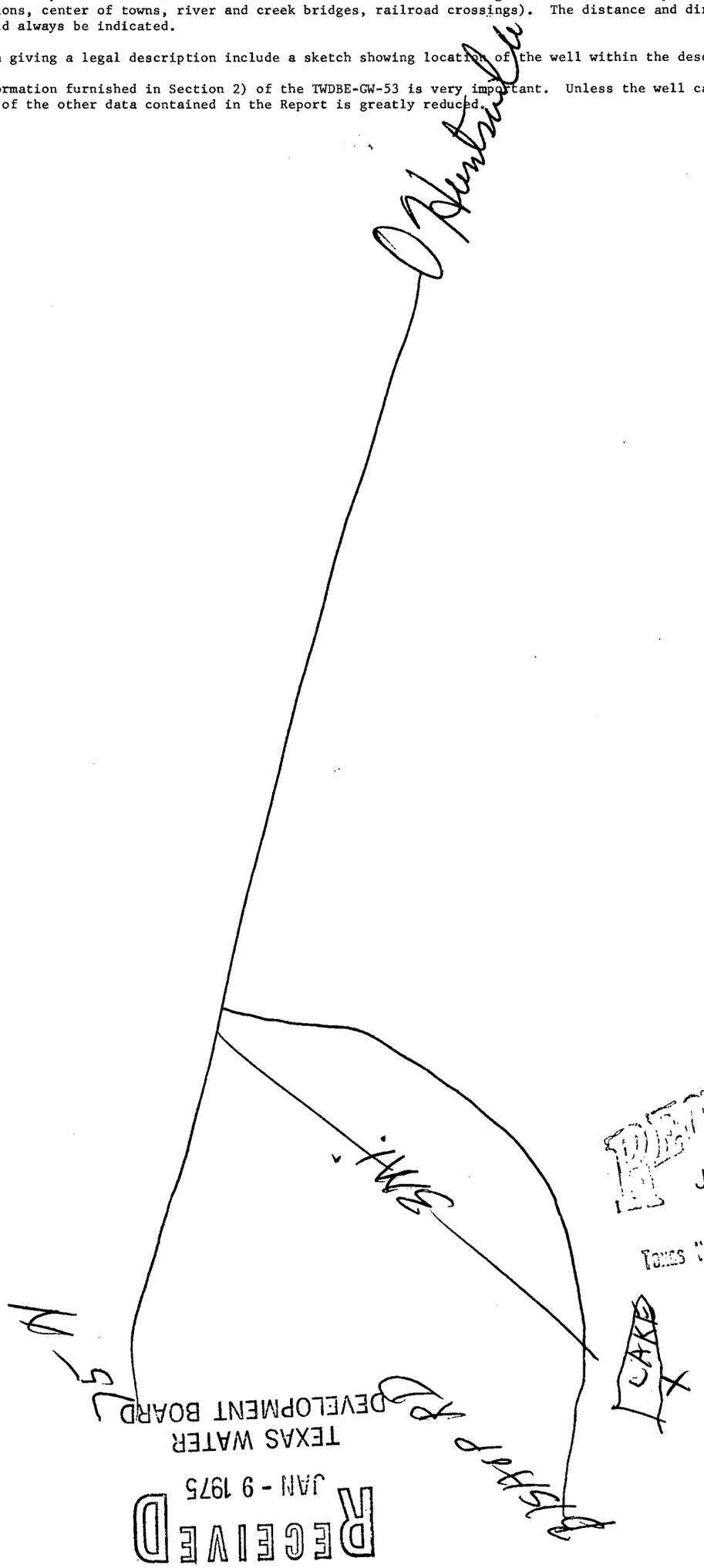

Send original copy by certified mail to the Texas Water Development Board
P. O. Box 13087
Austin, Texas 78711

State of Texas

WATER WELL REPORT

For TWDB use only
Well No. 60-19-5F
Located on map
Received: 7 31

1) OWNER:
Person having well drilled LADA Green (Name) Address Rt 1 (Street or RFD) Huntsville (City) Texas (State)

Landowner ✓ (Name) Address ✓ (Street or RFD) ✓ (City) ✓ (State)

2) LOCATION OF WELL:
County Walker, 9 miles in West (N.E., S.W., etc.) direction from Huntsville (Town)

Locate by sketch map showing landmarks, roads, creeks, hiway number, etc.*

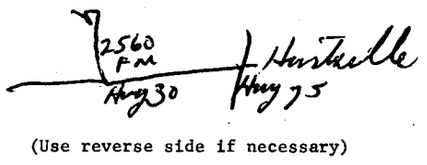

(Use reverse side if necessary)

or

Give legal location with distances and directions from adjacent sections or survey lines.

Labor _____ League _____

Block _____ Survey _____

Abstract No. _____

(NW¼ NE¼ SW¼ SE¼) of Section _____

3) TYPE OF WORK (Check):
✓ New Well Deepening Reconditioning Plugging

4) PROPOSED USE (Check):
✓ Domestic Industrial Municipal Irrigation Test Well Other

5) TYPE OF WELL (Check):
✓ Rotary Driven Dug Cable Jetted Bored

6) WELL LOG:
Diameter of hole 2 in. Depth drilled 351 ft. Depth of completed well 351 ft. Date drilled 8-17-73

All measurements made from 0 ft. above ground level.

From (ft.)	To (ft.)	Description and color of formation material
0	47	clay
47	48	Rock
48	221	Caliche
221	326	shale
326	351	sand Blue

(Use reverse side if necessary)

9) Casing:
Type: Old ✓ New Steel ✓ Plastic Other

Cemented from _____ ft. to _____ ft.

Diameter (inches)	Setting From (ft.)	Setting To (ft.)	Gage
2	0	341	Sch 4

10) SCREEN:
Type Plastic

✓ Perforated Slotted

Diameter (inches)	Setting From (ft.)	Setting To (ft.)	Slot Size
2	341	351	12 Ma

7) COMPLETION (Check):
✓ Straight wall Gravel packed Other Under reamed Open Hole

8) WATER LEVEL:
Static level 72 ft. below land surface Date 8-17-73

Artesian pressure _____ lbs. per square inch Date _____

Depth to pump bowls, cylinder, jet, etc., 120 ft. below land surface

11) WELL TESTS:
Was a pump test made? Yes No If yes, by whom?

Yield: _____ gpm with _____ ft. drawdown after _____ hrs.

Bailer test _____ gpm with _____ ft. drawdown after _____ hrs.

Artesian flow _____ gpm

Temperature of water _____

12) WATER QUALITY:
Was a chemical analysis made? Yes No

Did any strata contain undesirable water? Yes No

Type of water? _____ depth of strata _____

I hereby certify that this well was drilled by me (or under my supervision) and that each and all of the statements herein are true to the best of my knowledge and belief.

NAME W R Rhodes (Type or Print) Water Well Drillers Registration No. 1462

ADDRESS Rt 4 Box 312 (Street or RFD) Huntsville (City) Texas (State)

(Signed) ~~Edd Hanna~~ William R Rhodes (Water Well Driller) Dusty Rhodes Water Wells Inc. (Company Name)

Please attach electric log, chemical analysis, and other pertinent information, if available.

*Additional instructions on reverse side.

TWDBE-WD-8

2) LOCATION OF WELL:

The sketch showing the well location must be as accurate as possible, showing landmarks, in sufficient detail so that the well may be plotted on a General Highway Map of the county in which the well is located.

Reference points from which distances are measured and directions given should be of a permanent nature (e.g. highway intersections, center of towns, river and creek bridges, railroad crossings). The distance and direction from the nearest town should always be indicated.

When giving a legal description include a sketch showing location of the well within the described area. e.g. survey abstract.

Information furnished in Section 2) of the TWDBE-GW-53 is very important. Unless the well can be accurately located on a map the value of the other data contained in the Report is greatly reduced.

Dup

Send original copy by certified mail to the Texas Water Development Board P. O. Box 13087 Austin, Texas 78711

State of Texas

WATER WELL REPORT

For TWDB use only
Well No. 60-19-5F
Located on map 485
Received: 73
dl

1) OWNER:
Person having well drilled Malcom Lawler (Name) Address Rt 1 (Street or RFD) Huntsville (City) Texas (State)

Landowner ✓ (Name) ✓ Address ✓ (Street or RFD) ✓ (City) ✓ (State)

2) LOCATION OF WELL:
County Walker, 9 miles in West (N.E., S.W., etc.) direction from Huntsville (Town)

Locate by sketch map showing landmarks, roads, creeks, hiway number, etc.*



(Use reverse side if necessary)

or

Give legal location with distances and directions from adjacent sections or survey lines.

Labor _____ League _____

Block _____ Survey _____

Abstract No. _____

(NW¼ NE¼ SW¼ SE¼) of Section _____

3) TYPE OF WORK (Check):
✓ New Well — Deepening — Reconditioning — Plugging

4) PROPOSED USE (Check):
✓ Domestic — Industrial — Municipal — Irrigation — Test Well — Other

5) TYPE OF WELL (Check):
✓ Rotary — Driven — Dug — Cable — Jetted — Bored

6) WELL LOG:
Diameter of hole 2 in. Depth drilled 303 ft. Depth of completed well 303 ft. Date drilled 8-13-73

All measurements made from _____ ft. above ground level.

From (ft.)	To (ft.)	Description and color of formation material
0	40	Clay
40	41	sand Stone
41	240	Calichi
240	263	shale
263	303	Sand Blue

(Use reverse side if necessary)

9) Casing:
Type: Old — ~~New~~ — Steel — ~~Plastic~~ — Other

Cemented from _____ ft. to _____ ft.

Diameter (inches)	Setting From (ft.)	Setting To (ft.)	Gage
2	0	293	Sch 40

10) SCREEN:
Type Plastic

✓ Perforated — Slotted

Diameter (inches)	Setting From (ft.)	Setting To (ft.)	Slot Size
2	293	303	12 Ga.

7) COMPLETION (Check):
✓ Straight wall — Gravel packed — Other — Under reamed — Open Hole

8) WATER LEVEL:
Static level 78 ft. below land surface Date 8-13-73

Artesian pressure _____ lbs. per square inch Date _____

Depth to pump bowls, cylinder, jet, etc., 110 ft. below land surface.

11) WELL TESTS:
Was a pump test made? Yes No If yes, by whom?

Yield: _____ gpm with _____ ft. drawdown after _____ hrs.

Bailer test _____ gpm with _____ ft. drawdown after _____ hrs.

Artesian flow _____ gpm

Temperature of water _____

12) WATER QUALITY:
Was a chemical analysis made? Yes No

Did any strata contain undesirable water? Yes No

Type of water? _____ depth of strata _____

I hereby certify that this well was drilled by me (or under my supervision) and that each and all of the statements herein are true to the best of my knowledge and belief.

NAME W C Rhodes (Type or Print) Water Well Drillers Registration No. 1463

ADDRESS Rt 4 Box 312 (Street or RFD) Huntsville (City) Texas (State)

(Signed) ~~Edd Harris~~ William C. Rhodes (Water Well Driller) Dusty Rhodes Water Well Inc. (Company Name)

Please attach electric log, chemical analysis, and other pertinent information, if available.

*Additional instructions on reverse side.

TWDBE-WD-8

2) LOCATION OF WELL:

The sketch showing the well location must be as accurate as possible, showing landmarks, in sufficient detail so that the well may be plotted on a General Highway Map of the county in which the well is located.

Reference points from which distances are measured and directions given should be of a permanent nature (e.g. highway intersections, center of towns, river and creek bridges, railroad crossings). The distance and direction from the nearest town should always be indicated.

When giving a legal description include a sketch showing location of the well within the described area. e.g. survey abstract.

Information furnished in Section 2) of the TWDBE-GW-53 is very important. Unless the well can be accurately located on a map the value of the other data contained in the Report is greatly reduced.

Send original copy by certified mail to the Texas Water Development Board
P. O. Box 13087
Austin, Texas 78711

State of Texas

WATER WELL REPORT

For TWDB use only
Well No. 60-19-5E
Located on map yes
Received: 73'

1) OWNER:
Person having well drilled HERBERT WINFREY (Name) Address Hi-Way 30 Huntsville, Texas (Street or RFD) (City) (State)

Landowner SAME (Name) Address (Street or RFD) (City) (State)

2) LOCATION OF WELL:
County Walker, 8 miles in West (N.E., S.W., etc.) direction from Huntsville (Town)

Locate by sketch map showing landmarks, roads, creeks, hiway number, etc.*

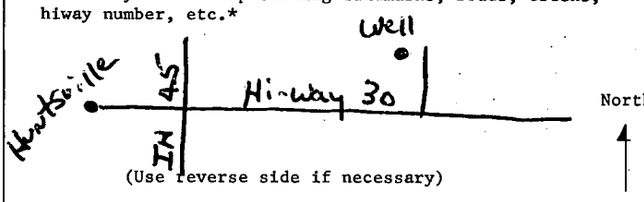

(Use reverse side if necessary)

or

Give legal location with distances and directions from adjacent sections or survey lines.

Labor _____ League _____

Block _____ Survey _____

Abstract No. _____

(NW¼ NE¼ SW¼ SE¼) of Section _____

3) TYPE OF WORK (Check):
New Well, Deepening, Reconditioning, Plugging

4) PROPOSED USE (Check):
Domestic, Industrial, Municipal, Irrigation, Test Well, Other

5) TYPE OF WELL (Check):
Rotary, Driven, Dug, Cable, Jetted, Bored

6) WELL LOG:
Diameter of hole 6½ in. Depth drilled 265 ft. Depth of completed well 265 ft. Date drilled 4-2-73

All measurements made from 0 ft. above ground level.

From (ft.)	To (ft.)	Description and color of formation material
0	10	Surface Sand
10	52	Brown Sand
52	92	White Clay
92	142	Blue Clay
142	152	Good Sand
152	239	Sandy Blue Clay
239	260	Sand
260	265	Blue Clay

(Use reverse side if necessary)

9) Casing:
Type: Old, New, Steel, Plastic, Other
Cemented from 200 ft. to 255 ft.

Diameter (inches)	Setting From (ft.)	Setting To (ft.)	Gage
4"	+1	255	SCH 40

10) SCREEN:
Type Stainless Steel
Perforated, Slotted

Diameter (inches)	Setting From (ft.)	Setting To (ft.)	Slot Size
2½	250	260	#6

7) COMPLETION (Check):
Straight wall, Gravel packed, Other, Under reamed, Open Hole

8) WATER LEVEL:
Static level 125 ft. below land surface Date 4-5-73
Artesian pressure _____ lbs. per square inch Date _____
Depth to pump bowls, cylinder, jet, etc., 240 ft. below land surface.

11) WELL TESTS:
Was a pump test made? Yes No If yes, by whom?
Yield: _____ gpm with _____ ft. drawdown after _____ hrs.
Bailer test _____ gpm with _____ ft. drawdown after _____ hrs.
Artesian flow _____ gpm
Temperature of water _____

12) WATER QUALITY:
Was a chemical analysis made? Yes No
Did any strata contain undesirable water? Yes No.
Type of water? Good depth of strata 20'

I hereby certify that this well was drilled by me (or under my supervision) and that each and all of the statements herein are true to the best of my knowledge and belief.

NAME E. A. Holly (Type or Print) Water Well Drillers Registration No. 801

ADDRESS Box 37 (Street or RFD) Riverside, (City) Texas (State)

(Signed) Dale Holly (Water Well Driller) E. A. Holly Co. (Company Name)

Please attach electric log, chemical analysis, and other pertinent information, if available.

*Additional instructions on reverse side.

TWDBE-WD-8

2) LOCATION OF WELL:

The sketch showing the well location must be as accurate as possible, showing landmarks, in sufficient detail so that the well may be plotted on a General Highway Map of the county in which the well is located.

Reference points from which distances are measured and directions given should be of a permanent nature (e.g. highway intersections, center of towns, river and creek bridges, railroad crossings). The distance and direction from the nearest town should always be indicated.

When giving a legal description include a sketch showing location of the well within the described area. e.g. survey abstract.

Information furnished in Section 2) of the TWDBE-GW-53 is very important. Unless the well can be accurately located on a map the value of the other data contained in the Report is greatly reduced.

GW 7

Send original copy by certified mail to the Texas Water Development Board P. O. Box 12386 Austin, Texas 78711

State of Texas

WATER WELL REPORT

For TWDB use only
Well No. 60-19-50
Located on map yes
Received: 71
Form GW 8
Form GW 9

1) OWNER:
Person having well drilled Mr Sid Yarborough (Name) Address 2812 San Jac. Houston, Texas (Street or RFD) (City) (State)

Landowner Same (Name) Address (Street or RFD) (City) (State)

2) LOCATION OF WELL:
County Walker Labor League Abstract No.

NW¼ NE¼ SW¼ SE¼ of Section Block No. Survey
(Circle as many as are known)

miles in 8 W (N.E., S.W., etc.) direction from Huntsville, Texas (Town)

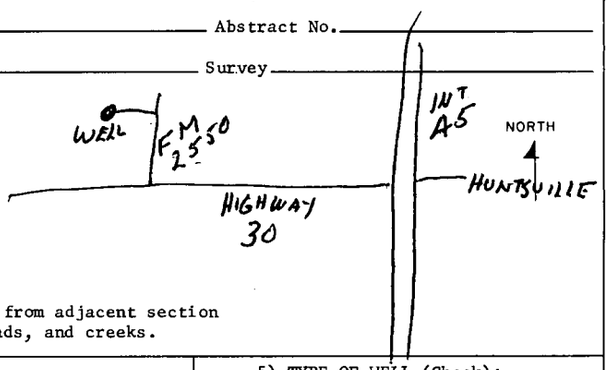

Sketch map of well location with distances from adjacent section or survey lines, and to landmarks, roads, and creeks.

3) TYPE OF WORK (Check): New Well ☑ Deepening ☐ Reconditioning ☐ Plugging ☐

4) PROPOSED USE (Check): Domestic ☑ Industrial ☐ Municipal ☐ Irrigation ☐ Test Well ☐ Other ☐

5) TYPE OF WELL (Check): Rotary ☑ Driven ☐ Dug ☐ Cable ☐ Jetted ☐ Bored ☐

6) WELL LOG:
Diameter of hole 6½ in. Depth drilled ~~5-28-71~~ 272 ft. Depth of completed well 272 ft. Date drilled 5-28-71

All measurements made from 0 ft. above ground level.

From (ft.)	To (ft.)	Description and color of formation material	From (ft.)	To (ft.)	Description and color of formation material
0	26	Brown Clay	247	272	Fine Sand
26	95	Hard Blue Clay			
95	139	Blue Clay			
139	140	Sand			
140	142	Hard Rock			
142	210	Blue Clay			
210	216	Rock			
216	247	Sandy Blue Clay			(Use reverse side if necessary)

7) COMPLETION (Check): Straight wall ☑ Gravel packed ☐ Other ☐ Under reamed ☐ Open hole ☐

8) WATER LEVEL: Static level 75 ft. below land surface Date 5-28-71
Artesian pressure ____ lbs. per square inch Date

9) CASING: Type: old ☐ New ☑ Steel ☐ Plastic ☑ Other ☐
Cemented from 251 ft. to 100 ft.

Diameter (inches)	Setting From (ft.)	Setting To (ft.)	Gage
4	X-1	251	Sch. 40

10) SCREEN: Type Stainless Steel Bar-Weld
Perforated ☐ Slotted ☐

Diameter (inches)	Setting From (ft.)	Setting To (ft.)	Slot size
2½	251	272	6

11) WELL TESTS:
Was a pump test made? ☐ Yes ☑ No If yes by whom?

Yield: ____ gpm with ____ ft. drawdown after ____ hrs
Bailer test ____ gpm with ____ ft. drawdown after ____ hrs
Artesian flow ____ gpm Date
Temperature of water
Was a chemical analysis made? ☐ Yes ☑ No
Did any strata contain undesirable water? ☐ Yes ☐ No
Type of water? good depth of strata 25

12) PUMP DATA:
Manufacturer's Name Ruth-Berry
Type Submersible H.P. 1½
Designed pumping rate 1290 gpm ☐ gph ☑
Type power unit Electric
Depth to bowls, cylinder, jet, etc., 140 ft. below land surface.

I hereby certify that this well was drilled by me (or under my supervision) and that each and all of the statements herein are true to the best of my knowledge and belief.

NAME E.A. Holly (Type or Print) Water Well Drillers Registration No. 801

Address Box 37 (Street or RFD) Riverside (City) Texas (State)

(Signed) E.A. Holly (Water Well Driller) E.A. Holly Co. (Company Name)

Please attach electric log, chemical analysis, and other pertinent information, if available.

GW 7

Send original copy by certified mail to the Texas Water Development Board P. O. Box 12386 Austin, Texas 78711	State of Texas WATER WELL REPORT	For TWDB use only Well No. 60-14-5C Located on map Received: Form GW 8 Form GW 9

1) OWNER:
Person having well drilled Guy Chandler (Name) Address 2006 Roundabout Rd. (Street or RFD) Huntsville (City) Texas

Landowner Same (Name) Address (Street or RFD) (City) (State)

2) LOCATION OF WELL:
County Walker Labor League Abstract No.

NW¼ NE¼ SW¼ SE¼ of Section Block No. Survey
(Circle as many as are known)

miles in 10 W (N.E., S.W., etc.) direction from Huntsville, Texas (Town)



Sketch map of well location with distances from adjacent section or survey lines, and to landmarks, roads, and creeks.

3) TYPE OF WORK (Check): New Well ☑ Deepening ☐ Reconditioning ☐ Plugging ☐

4) PROPOSED USE (Check): Domestic ☑ Industrial ☐ Municipal ☐ Irrigation ☐ Test Well ☐ Other ☐

5) TYPE OF WELL (Check): Rotary ☑ Driven ☐ Dug ☐ Cable ☐ Jetted ☐ Bored ☐

6) WELL LOG:
Diameter of hole 6½ in. Depth drilled 257 ft. Depth of completed well 257 ft. Date drilled 5-31-71

All measurements made from 0 ft. above ground level.

From (ft.)	To (ft.)	Description and color of formation material	From (ft.)	To (ft.)	Description and color of formation material
0	93	Hard blue clay			
93	103	fine sand			
103	239	Blue Clay			
239	257	Sand			

(Use reverse side if necessary)

7) COMPLETION (Check):
Straight wall ☑ Gravel packed ☐ Other ☐
Under reamed ☐ Open hole ☐

8) WATER LEVEL:
Static level 1 ft. below land surface Date 4-31-71
Artesian pressure ___ lbs. per square inch Date

9) CASING:
Type: old ☐ New ☑ Steel ☐ Plastic ☐ Other ☐
Cemented from 237 ft. to 150 ft.

Diameter (inches)	Setting From (ft.)	Setting To (ft.)	Gage
4	X-1	237	Sch 40

10) SCREEN:
Type Stainless Steel Bar-Weld
Perforated ☐ Slotted ☐

Diameter (inches)	Setting From (ft.)	Setting To (ft.)	Slot size
2	237	257	8

11) WELL TESTS:
Was a pump test made? ☐ Yes ☑ No If yes by whom?

Yield: ___ gpm with ___ ft. drawdown after ___ hrs
Bailer test ___ gpm with ___ ft. drawdown after ___ hrs
Artesian flow ___ gpm Date
Temperature of water
Was a chemical analysis made? ☐ Yes ☑ No
Did any strata contain undesirable water? ☐ Yes ☐ No
Type of water? good depth of strata 18

12) PUMP DATA:
Manufacturer's Name Ruth-Berry
Type Submersible H.P.
Designed pumping rate 1500 gpm ☐ gph ☑
Type power unit Electric
Depth to bowls, cylinder, jet, etc., 100 ft. below land surface.

I hereby certify that this well was drilled by me (or under my supervision) and that each and all of the statements herein are true to the best of my knowledge and belief.

NAME E.A. Holly (Type or Print) Water Well Drillers Registration No. 801

Address Box 37 (Street or RFD) Riverside, Texas (City) (State)

(Signed) E.A. Holly (Water Well Driller) E.A. Holly Company (Company Name)

Please attach electric log, chemical analysis, and other pertinent information, if available.

Send original copy by certified mail to the Texas Water Development Board P. O. Box 12386 Austin, Texas 78711

State of Texas

WATER WELL REPORT

For TWDB use only
Well No. 60-19-5B
Located on map yes
Received: 71
dd

1) OWNER:
Person having well drilled CORNIELUS HARRIS (Name) Address RT 2 (Street or RFD) HUNTSVILLE (City) TEX (State)

Landowner " (Name) Address " (Street or RFD) " (City) (State)

2) LOCATION OF WELL:
County WALKER, 8 miles in W (N.E., S.W., etc.) direction from HUNTSVILLE (Town)

Locate by sketch map showing landmarks, roads, creeks, hiway number, etc.*



(Use reverse side if necessary)

or

Give legal location with distances and directions from adjacent sections or survey lines.

Labor _____ League _____

Block _____ Survey _____

Abstract No. _____

(NW¼ NE¼ SW¼ SE¼) of Section _____

3) TYPE OF WORK (Check):
✓New Well, Deepening, Reconditioning, Plugging

4) PROPOSED USE (Check):
✓Domestic, Industrial, Municipal, Irrigation, Test Well, Other

5) TYPE OF WELL (Check):
✓Rotary, Driven, Dug, Cable, Jetted, Bored

6) WELL LOG:
Diameter of hole 4 in. Depth drilled 260 ft. Depth of completed well 260 ft. Date drilled 2-20-70

All measurements made from 0 ft. above ground level.

From (ft.)	To (ft.)	Description and color of formation material
0	4	surface dirt
4	18	clay
18	44	sand
44	180	clay
180	189	sand
189	230	clay
230	260	sand

(Use reverse side if necessary)

9) Casing:
Type: Old, ✓New, Steel, ✓Plastic, Other

Cemented from 200 ft. to 220 ft.

Diameter (inches)	Setting From (ft.)	Setting To (ft.)	Gage
4	0	220	.173

10) SCREEN:
Type PLASTIC

Perforated, ✓Slotted

Diameter (inches)	Setting From (ft.)	Setting To (ft.)	Slot Size
2	220	260	014

7) COMPLETION (Check):
✓Straight wall, Gravel packed, Other, Under reamed, Open Hole

8) WATER LEVEL:
Static level 148 ft. below land surface Date 2-22-70

Artesian pressure _____ lbs. per square inch Date _____

Depth to pump bowls, cylinder, jet, etc., 180 ft. below land surface.

11) WELL TESTS:
Was a pump test made? Yes ✓No If yes, by whom?

Yield: _____ gpm with _____ ft. drawdown after _____ hrs.

Bailer test _____ gpm with _____ ft. drawdown after _____ hrs.

Artesian flow _____ gpm

Temperature of water _____

12) WATER QUALITY:
Was a chemical analysis made? Yes ✓No

Did any strata contain undesirable water? Yes No

Type of water? _____ depth of strata _____

I hereby certify that this well was drilled by me (or under my supervision) and that each and all of the statements herein are true to the best of my knowledge and belief.

NAME THOMAS ANDERS (Type or Print) Water Well Drillers Registration No. 1226

ADDRESS P.O. Box 4 (Street or RFD) HUNTSVILLE (City) TEX (State)

(Signed) Thomas Anders (Water Well Driller) _____ (Company Name)

Please attach electric log, chemical analysis, and other pertinent information, if available.

*Additional instructions on reverse side.

TWDBE-GW-53

2) LOCATION OF WELL:

The sketch showing the well location must be as accurate as possible, showing landmarks, in sufficient detail so that the well may be plotted on a General Highway Map of the county in which the well is located.

Reference points from which distances are measured and directions given should be of a permanent nature (e.g. highway intersections, center of towns, river and creek bridges, railroad crossings). The distance and direction from the nearest town should always be indicated.

When giving a legal description include a sketch showing location of the well within the described area. e.g. survey abstract.

Information furnished in Section 2) of the TWDBE-GW-53 is very important. Unless the well can be accurately located on a map the value of the other data contained in the Report is greatly reduced.

Send original copy by certified mail to the Texas Water Development Board P. O. Box 12386 Austin, Texas 78711

State of Texas

WATER WELL REPORT

For TWDB use only
Well No. 60-19-5A
Located on map 4-25
Received: 71

1) OWNER:
Person having well drilled DOLLY KELLY (Name) Address RT 2 (Street or RFD) HUNTSVILLE (City) TEX (State)

Landowner " (Name) Address " (Street or RFD) (City) (State)

2) LOCATION OF WELL:
County WALKER, 7 miles in W (N.E., S.W., etc.) direction from HUNTSVILLE (Town)

Locate by sketch map showing landmarks, roads, creeks, hiway number, etc.*



(Use reverse side if necessary)

or

Give legal location with distances and directions from adjacent sections or survey lines.

Labor _____ League _____

Block _____ Survey _____

Abstract No. _____

(NW¼ NE¼ SW¼ SE¼) of Section _____

3) TYPE OF WORK (Check):
~~New~~ Well, Deepening, Reconditioning, Plugging

4) PROPOSED USE (Check):
~~Domestic~~, Industrial, Municipal, Irrigation, Test Well, Other

5) TYPE OF WELL (Check):
~~Rotary~~, Driven, Dug, Cable, Jetted, Bored

6) WELL LOG:
Diameter of hole 4 in. Depth drilled 168 ft. Depth of completed well 168 ft. Date drilled 1-12-70

All measurements made from 0 ft. above ground level.

From (ft.)	To (ft.)	Description and color of formation material
0	4	surface dirt
4	60	Clay
60	62	soft rock
62	130	Clay
130	168	sand

(Use reverse side if necessary)

9) Casing:
Type: Old, ~~New~~, Steel, ~~Plastic~~, Other

Cemented from 0 ft. to _____ ft.

Diameter (inches)	Setting From (ft.)	Setting To (ft.)	Gage
4	0	148	.123

10) SCREEN:
Type PLASTIC

Perforated, ~~Slotted~~

Diameter (inches)	Setting From (ft.)	Setting To (ft.)	Slot Size
~~148~~ 4	148	168	.014

7) COMPLETION (Check):
~~Straight~~ wall, Gravel packed, Other, Under reamed, Open Hole

8) WATER LEVEL:
Static level 100 ft. below land surface Date 1-12-70

Artesian pressure _____ lbs. per square inch Date _____

Depth to pump bowls, cylinder, jet, etc., 140 ft. below land surface.

11) WELL TESTS:
Was a pump test made? Yes ~~No~~ If yes, by whom?

Yield: _____ gpm with _____ ft. drawdown after _____ hrs.

Bailer test _____ gpm with _____ ft. drawdown after _____ hrs.

Artesian flow _____ gpm

Temperature of water _____

12) WATER QUALITY:
Was a chemical analysis made? Yes ~~No~~

Did any strata contain undesirable water? Yes No

Type of water? _____ depth of strata _____

I hereby certify that this well was drilled by me (or under my supervision) and that each and all of the statements herein are true to the best of my knowledge and belief.

NAME THOMAS ANDERS (Type or Print) Water Well Drillers Registration No. 1226

ADDRESS P.O. Box 4 (Street or RFD) HUNTSVILLE (City) TEX (State)

(Signed) Thomas Anders (Water Well Driller) _____ (Company Name)

Please attach electric log, chemical analysis, and other pertinent information, if available.

*Additional instructions on reverse side.

TWDBE-GW-53

2) LOCATION OF WELL:

The sketch showing the well location must be as accurate as possible, showing landmarks, in sufficient detail so that the well may be plotted on a General Highway Map of the county in which the well is located.

Reference points from which distances are measured and directions given should be of a permanent nature (e.g. highway intersections, center of towns, river and creek bridges, railroad crossings). The distance and direction from the nearest town should always be indicated.

When giving a legal description include a sketch showing location of the well within the described area. e.g. survey abstract.

Information furnished in Section 2) of the TWDBE-GW-53 is very important. Unless the well can be accurately located on a map the value of the other data contained in the Report is greatly reduced.

Send original copy by certified mail to: TNRCC, P.O. B[redacted]087, Austin, TX 78711-3087 *Please use black ink.*

ATTENTION OWNER: *Confidentiality Privilege Notice on Reverse Side*

State of Texas WELL REPORT

Texas Water Well Drillers Advisory Council
P.O. Box 13087
Austin, TX 78711-3087
512-239-0530

1) **OWNER** Dave Greenwald (Name) **ADDRESS** 8819 Taub Rd (Street or RFD) Ho. (City) Tex. (State) 77064 (Zip)

2) **ADDRESS OF WELL** County Walker Hwy 30 West (Street or RFD) Huntsville (City) Tx. (State) (Zip) **GRID #** 60-19-5

3) **TYPE OF WORK (Check):** ☑ New Well ☐ Deepening ☐ Reconditioning ☐ Plugging

4) **PROPOSED USE (Check):** ☐ Monitor ☐ Environmental Soil Boring ☑ Domestic ☐ Industrial ☐ Irrigation ☐ Injection ☐ Public Supply ☐ De-watering ☐ Testwell
If Public Supply well, were plans submitted to the TNRCC? ☐ Yes ☐ No

5) N

6) **WELL LOG:**
Date Drilling:
Started 3-10 19 95
Completed 3-22 19 95

DIAMETER OF HOLE

Dia. (in.)	From (ft.)	To (ft.)
6 1/2	Surface	544

7) **DRILLING METHOD (Check):** ☐ Driven ☐ Air Rotary ☑ Mud Rotary ☐ Bored ☐ Air Hammer ☐ Cable Tool ☐ Jetted ☐ Other

From (ft.)	To (ft.)	Description and color of formation material
0	95	Clay
95	96	Rock
96	116	Clay
116	128	fine Sand
128	334	Soft Clay
334	455	Hard Shale
455	460	Soft Clay
460	470	Sand
470	544	Shale.

(Use reverse side if necessary)

8) **Borehole Completion (Check):** ☐ Open Hole ☑ Straight Wall ☐ Underreamed ☐ Gravel Packed ☐ Other
If Gravel Packed give interval ... from _____ ft. to _____ ft.

CASING, BLANK PIPE, AND WELL SCREEN DATA:

Dia. (in.)	New or Used	Steel, Plastic, etc. Perf., Slotted, etc. Screen Mfg., if commercial	Setting (ft.) From	Setting (ft.) To	Gage Casting Screen
4	N	PVC.	0	560	40
2	N	Galv.	470	544	40
	N	SS Screen	455	470	.06

9) **CEMENTING DATA** [Rule 338.44(1)]
Cemented from 460 ft. to 260 ft. No. of sacks used 10
0 ft. to 10 ft. No. of sacks used 7
Method used Pressure
Cemented by Vernon Gray
Distance to septic system field lines 250 ft.
Method of verification of above distance Tape Measure

RECEIVED AUG 31 1995 TEXAS NATURAL RESOURCE CONSERVATION COMMISSION

13) **TYPE PUMP:** ☐ Turbine ☐ Jet ☑ Submersible ☐ Cylinder ☐ Other
Depth to pump bowls, cylinder, jet, etc., 200 ft.

10) **SURFACE COMPLETION**
☐ Specified Surface Slab Installed [Rule 338.44(2)(A)]
☑ Specified Steel Sleeve Installed [Rule 338.44(3)(A)]
☐ Pitless Adapter Used [Rule 338.44(3)(b)]
☐ Approved Alternative Procedure Used [Rule 338.71]

14) **WELL TESTS:**
Type test: ☑ Pump ☐ Bailer ☐ Jetted ☐ Estimated
Yield: 25 gpm with _____ ft. drawdown after _____ hrs.

11) **WATER LEVEL:**
Static level 91 ft. below land surface Date 3-22-95
Artesian flow _____ gpm. Date _____

15) **WATER QUALITY:**
Did you knowingly penetrate any strata which contained undesirable constituents?
☐ Yes ☒ No If yes, submit "REPORT OF UNDESIRABLE WATER"
Type of water? Good Depth of strata 10'
Was a chemical analysis made? ☐ Yes ☒ No

12) **PACKERS:** Type BP Depth 455

I hereby certify that this well was drilled by me (or under my supervision) and that each and all of the statements herein are true to the best of my knowledge and belief. I understand that failure to complete items 1 thru 15 will result in the log(s) being returned for completion and resubmittal.

COMPANY NAME Gray's w/well Ser. (Type or print) **WELL DRILLER'S LICENSE NO.** 2011 WPK

ADDRESS Po Box 1788 (Street or RFD) Trinity (City) Tx. (State) 75862 (Zip)

(Signed) Vernon Gray (Licensed Well Driller) **(Signed)** Richard Miller (Registered Driller Trainee)

Please attach electric log, chemical analysis, and other pertinent information, if available.

TNRCC-0199 (Rev. 09-01-93)

TNRCC COPY

IMPORTANT NOTICE FOR PERSONS HAVING WELLS DRILLED CONCERNING PRIVILEGE OF CONFIDENTIALITY

The Water Well Drillers Advisory Council and the Texas Natural Resource Conservation Commission are concerned that some persons having wells drilled may not be aware of the confidentiality privilege provisions of Section 32.005 of the Texas Water Code, the Reporting of Well Logs, reads as follows:

> "Every licensed driller drilling, deepening or otherwise altering a water well within this State shall make and keep a legible and accurate well log in accordance with the department rule on forms prescribed by the department. Not later than the 60th day after the completion or cessation of drilling, deepening, or otherwise altering the well, the licensed driller shall deliver or transmit by certified mail a copy of the well log to the department and to the owner of the well or the person for whom the well was drilled. Each copy of a well log, other than a department copy must include the name, mailing address, and telephone number of the department. The well log shall be recorded at the time of drilling, and must show the depth, thickness, and character of the strata penetrated, the location of water-bearing strata, the depth, size and character of casing installed, and any other information required by department rule. The department shall hold the contents of the well log confidential and not a matter of public record if it receives, by certified mail, a written request to do so from the owner or person for whom the well was drilled."

The last sentence specifies the means whereby you can, if you wish, assure that logs of your wells will be kept confidential.

From (ft.)	To (ft.)	Description and color of formation material

Send original copy by certified mail to: TNRCC, P.O. B[redacted]3087, Austin, TX 78711-3087

Please use black ink.

ATTENTION OWNER: *Confidentiality Privilege Notice on Reverse Side*

State of Texas WELL REPORT

Texas Water Well Drillers Advisory Council
P.O. Box 13087
Austin, TX 78711-3087
512-371-6299

1) **OWNER** Rob Stevenson (Name) **ADDRESS** PO Box 592 Trinity Tx 75862 (Street or RFD) (City) (State) (Zip)

2) **ADDRESS OF WELL:** County ~~Trinity~~ Walker Corner 2550 & Hwy 19 Huntsville TX 77340 (Street or RFD) (City) (State) (Zip) **STATE WELL #**

3) **TYPE OF WORK (Check):** [X] New Well [ ] Deepening [ ] Reconditioning [ ] Plugging

4) **PROPOSED USE (Check):** [ ] Monitor [ ] Environmental Soil Boring [X] Domestic [ ] Industrial [ ] Irrigation [ ] Injection [ ] Public Supply [ ] De-watering [ ] Testwell
If Public Supply well, were plans submitted to the TNRCC? [ ] Yes [ ] No

5) 60-19-5

N

6) **WELL LOG:**
Date Drilling:
Started 6-28 19 96
Completed 7-1 19 96

DIAMETER OF HOLE		
Dia. (in.)	From (ft.)	To (ft.)
6.5	Surface	301

7) **DRILLING METHOD (Check):** [ ] Driven [ ] Air Rotary [X] Mud Rotary [ ] Bored [ ] Air Hammer [ ] Cable Tool [ ] Jetted [ ] Other

From (ft.)	To (ft.)	Description and color of formation material
0	3	top soil
3	20	sa.
20	33	wh. cl.
33	35	sa.
35	101	bl. cl.
101	105	sa.
105	130	bl. cl.
130	136	sa.
136	160	bl. cl.
160	164	sa.
164	230	bl. cl.
230	238	sa.
238	276	bl. cl.
276	301	sa.

(Use reverse side if necessary)

RECEIVED JUL 17 1996 TEXAS NATURAL RESOURCE CONSERVATION COMMISSION

8) **Borehole Completion (Check):** [X] Open Hole [ ] Straight Wall [ ] Underreamed [ ] Gravel Packed [ ] Other
If Gravel Packed give interval ... from _____ ft. to _____ ft.

CASING, BLANK PIPE, AND WELL SCREEN DATA:

Dia. (in.)	New or Used	Steel, Plastic, etc. Perf., Slotted, etc. Screen Mfg., if commercial	Setting (ft.) From	Setting (ft.) To	Gage Casting Screen
4	N	PVC casing	-1.5	289	
2.5	N	PVC screen	276	301	.008

9) **CEMENTING DATA** [Rule 338.44(1)]
Cemented from 1.5 ft. to 15 ft. No. of sacks used 2
151 ft. to 301 ft. No. of sacks used 7
Method used pressure
Cemented by R. Cadwallader
Distance to septic system field lines _____ ft.
Method of verification of above distance no septic

10) **SURFACE COMPLETION**
[ ] Specified Surface Slab Installed [Rule 338.44(2)(A)]
[ ] Specified Steel Sleeve Installed [Rule 338.44(3)(A)]
[X] Pitless Adapter Used [Rule 338.44(3)(b)]
[ ] Approved Alternative Procedure Used [Rule 338.71]

11) **WATER LEVEL:**
Static level 80 ft. below land surface Date 7-2-96
Artesian flow _____ gpm. Date _____

12) **PACKERS:**

Type	Depth
K packer	277

13) **TYPE PUMP:** [ ] Turbine [ ] Jet [X] Submersible [ ] Cylinder [ ] Other
Depth to pump bowls, cylinder, jet, etc., _____ ft.

14) **WELL TESTS:**
Type test: [ ] Pump [ ] Bailer [X] Jetted [X] Estimated
Yield: 10 gpm with _____ ft. drawdown after _____ hrs.

15) **WATER QUALITY:**
Did you knowingly penetrate any strata which contained undesirable constituents?
[ ] Yes [X] No If yes, submit "REPORT OF UNDESIRABLE WATER"
Type of water? good Depth of strata 25
Was a chemical analysis made? [ ] Yes [X] No

I hereby certify that this well was drilled by me (or under my supervision) and that each and all of the statements herein are true to the best of my knowledge and belief. I understand that failure to complete items 1 thru 15 will result in the log(s) being returned for completion and resubmittal.

COMPANY NAME Holly Water Wells (Type or print) **WELL DRILLER'S LICENSE NO.** 2026

ADDRESS 607 Hwy 19 Huntsville, Tx 77340 (Street or RFD) (City) (State) (Zip)

(Signed) Robert R. Cadwallader (Licensed Well Driller) (Signed) _____ (Registered Driller Trainee)

Please attach electric log, chemical analysis, and other pertinent information, if available.

TNRCC-0199 (Rev. 09-01-93)

TNRCC COPY

IMPORTANT NOTICE FOR PERSONS HAVING WELLS DRILLED CONCERNING PRIVILEGE OF CONFIDENTIALITY

The Water Well Drillers Board and the Texas Water Commission are concerned that some persons having wells drilled may not be aware of the confidentiality privilege provision of Section 5 of the Water Well Drillers Act. Section 5, the Reporting of Well Logs, reads as follows:

> "Every licensed water well driller drilling, deepening or otherwise altering a water well within this State shall make and keep, or cause to be made and kept, a legible and accurate well log, and within 60 days from the completion or cessation of drilling, deepening or otherwise altering such a water well, shall deliver or transmit by certified mail a copy of such well log to the Commission, and the owner thereof or the person having had such well drilled. Each copy of a well log, other than a Commission copy, shall include the name, mailing address, and telephone number of the Board and the Commission. The well log required herein shall at the request in writing to the Commission, by certified mail, by the owner or the person having such well drilled be held as confidential matter and not made of public record."

The last sentence specifies the means whereby you can, if you wish, assure that logs of your wells will be kept confidential.

From (ft.)	To (ft.)	Description and color of formation material