Attention Owner:
Confidentiality Privilege Notice on reverse side of owner's copy.

Texas Department of License and Regulation

Water Well Driller/Pump Installer Program
P.O. Box 12157 Austin, Texas 78711 (512) 463-7880 FAX (512) 463-8616
Toll free (800) 803-9202
Email address: water.well@license.state.tx.us

This form must be completed and filed with the department and owner within 60 days upon completion of the well.

WELL REPORT

A. WELL IDENTIFICATION AND LOCATION DATA

1) OWNER

Name	Address	City	State	Zip
Scott McCarley	720 Wire Rd	Huntsville	TX	77320

2) WELL LOCATION

County	Physical Address	City	State	Zip
Walker	FM 1374	Huntsville	TX	77320

Lat. | Long. | Grid # 60-28-1

3) Type of Work
☒ New Well ☐ Deepening ☐ Reconditioning

4) Proposed Use (check) ☐ Monitor ☐ Environmental Soil Boring ☒ Domestic ☐ Industrial ☐ Irrigation ☐ Injection ☐ Public Supply ☐ De-watering ☐ Testwell
If Public Supply well, were plans submitted to the TNRCC? ☐ Yes ☐ No

5) N↑

6) Drilling Date
Started 2/25/03
Completed 2/27/03

Diameter of Hole

Dia. (in)	From (ft)	To (ft)
6.75	-1.5	241

7) Drilling Method (check) ☐ Driven ☐ Air Rotary ☒ Mud Rotary ☐ Bored ☐ Air Hammer ☐ Cable Tool ☐ Jetted ☐ Other

From (ft)	To (ft)	Description and color of formation material
0	1	t.s.
1	11	Sd
11	21	Br.cl.
21	41	W & br.cl.
41	81	Br.cl.
81	83	Cl.
83	91	Sd.
91	101	Cl.
101	115	Sd.st.
115	138	Sd.
138	146	Br.cl.
146	181	Sd.

(Use reverse side of Well Owner's copy, If necessary)

8) Borehole Completion ☒ Open Hole ☐ Straight Wall ☐ Under-reamed ☐ Gravel Packed ☐ Other
If Gravel Packed give the interval from ft. to ft.

Casing, Blank Pipe, and Well Screen Data

Dia. (in.)	New Or Used	Steel, Plastic, etc. Perf., Slotted, etc. Screen Mfg., if commercial	Setting (ft) From	Setting (ft) To	Gage Casing Screen
4	N	PVC Casing	-1.5	217	
2.5	N	UC Screen	220	240	#12

9) Cementing Data
Cementing from -1.5 ft. to 20 ft. # of sacks used 2
67 ft. to 217 ft. # of sacks used 7
Method Used Pressure
Cementing By R.McPike
Distance to septic system field or other concentrated contamination ____ ft.
Method of verification of above distance

13) Plugged ☐ Well plugged within 48 hours
Casing left in well: Cement/Bentonite placed in well:

From (ft)	To (ft)	From (ft)	To (ft)	Sacks used

10) Surface Completion
☐ Specified Surface Slab Installed
☐ Specified Surface Sleeve Installed
☒ Pitless Adapter Used
☐ Approved Alternative Procedure Used

14) Typepump
☐ Turbine ☐ Jet ☒ Submersible ☐ Cylinder
☐ Other
Depth to pump bowls, cylinder, jet, etc., 200 ft.

11) Water Level
Static level 110 ft. below Date / /
Artesian Flow ____ gpm. Date / /

15) Water Test
Typetest ☐ Pump ☐ Bailer ☒ Jetted ☒ Estimated
Yield: 25 gpm with ft. drawdown after hrs.

16) Water Quality
Did you knowingly penetrate any strata which contain undesirable constituents?
☐ Yes ☒ NO If yes, did you submit a REPORT OF UNDESIRABLE WATER?
Type of water Good Depth of Strata 35
Was a chemical analysis made? ☐ Yes ☒ No

12) Packers

	Type	Depth
3 – K Packers	RxR	209-211

Company or Individual's Name (type or print) Holly Water Wells, LTD Lic. No. 3114W
Address 2928 State Hwy 19 City Huntsville State TX Zip 77320

Signature Raymond McPike / / Signature
Licensed Driller/Pump Installer Date Apprentice Date

RECEIVED
TDLR MAIL ROOM SH /
APR 22 2003
RECEIPT # AMOUNT

IMPORTANT NOTICE FOR PERSONS HAVING WELLS DRILLED CONCERNING CONFIDENTIALITY

Section 32.005 of the Texas Water Code, concerning confidential information in the Reporting of Well Logs, reads as follows:

"Every licensed driller drilling, deepening, or otherwise altering a water well within this State shall make and keep a legible and accurate well log in accordance with department rule on forms prescribed by the department. Not later than the 60th day after the completion or cessation of drilling, deepening, or otherwise altering the well, the licensed driller shall deliver or transmit by certified mail a copy of the well log to the department and to the owner of the well or the person for whom the well was drilled. Each copy of a well log, other than a department copy, must include the name, mailing address, and telephone number of the department. The well log shall be recorded at the time of drilling, and must show the depth, thickness, and character of the strata penetrated, the location of water-bearing strata, the depth, size, and character of casing installed, and any other information required by department rule. The department shall hold the contents of the well log confidential and not a matter of public record if it receives, by certified mail, a written request to do so from the owner or person for whom the well was drilled.

The last sentence specifies the means whereby you may, if you wish, assure that logs of your wells will be kept confidential.

From (ft.)	To (ft.)	Description and color of formation material
181	221	Sd & gr.
221	231	Sd w/ cl.st.
231	241	Sd.

RECEIVED
TDLR MAIL ROOM SH
APR 22 2003
RECEIPT # AMOUNT

Send original copy by certified return receipt requested mail to: TDLR, P.O. Box 12157, Austin, TX 78711

ATTENTION OWNER: *Confidentiality Privilege Notice on reverse side of Well Owner's copy (pink)*

State of Texas
WELL REPORT

Texas Department of Licensing & Regulation
P.O. Box 12157
Austin, TX 78711
512-463-7880

1) OWNER Tom Sandel (Name) ADDRESS 89 C Sandel rd (Street or RFD) Huntsville (City) Tx (State) 77340 (Zip)

2) ADDRESS OF WELL'S LOCATION: County Walker 89 c Sandel rd. (Street, RFD or other) Huntsville (City) Tx (State) 77340 (Zip) Long. ____ Lat. ____ Grid # 60-28-1

3) TYPE OF WORK (Check): [X] New Well [ ] Deepening [ ] Reconditioning [ ] Plugging

(4) PROPOSED USE (Check): [ ] Monitor [ ] Environmental Soil Boring [X] Domestic [ ] Industrial [ ] Irrigation [ ] Injection [ ] Public Supply [ ] De-watering [ ] Testwell
If Public Supply well, were plans submitted to the TNRCC? [ ] Yes [X] No

5) N

6) WELL LOG:
Date Drilling:
Started 1-10 2003
Completed 1-14 2003

DIAMETER OF HOLE		
Dia. (in.)	From (ft.)	To (ft.)
7"	Surface	205

7) DRILLING METHOD (Check): [ ] Driven [ ] Air Rotary [X] Mud Rotary [ ] Bored [ ] Air Hammer [ ] Cable Tool [ ] Jetted [ ] Other ____

From (ft.)	To (ft.)	Description and color of formation material
0	18	brown sand
18	30	gray clay
30	44	brown sand
44	84	gray clay
84	100	gray clay + sand
100	135	shale
135	160	brown sand
160	190	shale + sand
190	205	gray sand

(Use reverse side of Well Owner's copy, if necessary)

8) Borehole Completion (Check): [ ] Open Hole [X] Straight Wall [ ] Underreamed [ ] Gravel Packed [ ] Other ____
If Gravel Packed give interval from ____ ft. to ____ ft.

CASING, BLANK PIPE, AND WELL SCREEN DATA:

Dia. (in.)	New or Used	Steel, Plastic, etc. Perf., Slotted, etc. Screen Mfg., if commercial	Setting (ft.) From	Setting (ft.) To	Gage Casting Screen
4"	New	PVC	+20"	185	Casing
4"	New	PVC Slotted Screen	185	205	.008

9) CEMENTING DATA
Cemented from surface ft. to 10 ft. No. of sacks used 5
____ ft. to ____ ft. No. of sacks used ____
Method used ____
Cemented by A L Slatt
Distance to septic system field lines or other concentrated contamination 150 ft.
Method of verification of above distance Tape Measure

13) [ ] Well plugged within 48 hours

Casing left in well: From (ft)	Casing left in well: To (ft)	Cement/bentonite placed in well: From (ft)	Cement/bentonite placed in well: To (ft)	Sacks used:

14) TYPE PUMP:
[ ] Turbine [ ] Jet [X] Submersible [ ] Cylinder
[ ] Other ____
Depth to pump bowls, cylinder, jet, etc., 140 ft.

10) SURFACE COMPLETION
[ ] Specified Surface Slab Installed
[X] Specified Steel Sleeve Installed
[ ] Pitless Adapter Used
[ ] Approved Alternative Procedure Used

15) WELL TESTS:
Type test: [ ] Pump [ ] Bailer [X] Jetted [ ] Estimated
Yield: 32 gpm with 25 ft. drawdown after 4 hrs.

11) WATER LEVEL:
Static level 66 ft. below land surface Date 1-14-2003
Artesian flow ____ gpm Date ____

RECEIVED
TDLR MAIL ROOM
FEB 18 2003
RECEIPT# AMOUNT

16) WATER QUALITY:
Did you knowingly penetrate any strata which contained undesirable constituents?
[ ] Yes [X] No If yes, submit "REPORT OF UNDESIRABLE WATER"
Type of water? ____ Depth of strata ____
Was a chemical analysis made? [ ] Yes [X] No

12) PACKERS:

Type	Depth
rubber	185 ft
rubber	165 ft

I certify that I drilled this well (or the well was drilled under my direct supervision) and that each and all of the statements herein are true and correct. I understand that failure to complete items 1 thru 16 will result in the log(s) being returned for completion and resubmittal.

COMPANY NAME AAA Water Wells (Type or print) WELL DRILLER'S LICENSE NO. 2275 WP

ADDRESS 1857 A Fm 1375 E (Street or RFD) Huntsville (City) Tx (State) 77340 (Zip)

(Signed) Arthur L. Slatt (Licensed Well Driller) (Signed) ____ (Registered Driller Trainee)

Please attach electric log, chemical analysis, and other pertinent information, if available.

TDLR FORM 001WWD (4/98) White - TDLR Yellow - DRILLER Pink - WELL OWNER

IMPORTANT NOTICE FOR PERSONS HAVING WELLS DRILLED CONCERNING CONFIDENTIALITY

Section 32.005 of the Texas Water Code, concerning confidential information in the Reporting of Well Logs, reads as follows:

> "Every licensed driller drilling, deepening or otherwise altering a water well within this State shall make and keep a legible and accurate well log in accordance with the department rule on forms prescribed by the department. Not later than the 60th day after the completion or cessation of drilling, deepening, or otherwise altering the well, the licensed driller shall deliver or transmit by certified mail a copy of the well log to the department and to the owner of the well or the person for whom the well was drilled. Each copy of a well log, other than a department copy must include the name, mailing address, and telephone number of the department. The well log shall be recorded at the time of drilling, and must show the depth, thickness, and character of the strata penetrated, the location of water-bearing strata, the depth, size and character of casing installed, and any other information required by department rule. The department shall hold the contents of the well log confidential and not a matter of public record if it receives, by certified mail, a written request to do so from the owner or person for whom the well was drilled."

The last sentence specifies the means whereby you may, if you wish, assure that logs of your wells will be kept confidential.

From (ft.)	To (ft.)	Description and color of formation material

Attention Owner: Confidentiality Privilege Notice on reverse side of owner's copy.

Texas Department of License and Regulation

Water Well Driller/Pump Installer Program
P.O. Box 12157 Austin, Texas 78711 (512)463-7880 FAX (512)463-8616
Toll free (800)803-9202
Email address: water.well@license.state.tx.us

This form must be completed and filed with the department and owner within 60 days upon completion of the well.

WELL REPORT

A. WELL IDENTIFICATION AND LOCATION DATA

1) OWNER

Name	Address	City	State	Zip
Thomas Brown	73 Sandle Road	Huntsville	TX	77340

2) WELL LOCATION

County	Physical Address	City	State	Zip
Walker	73 Sandle Road	Huntsville	TX	77340

3) Type of Work ☒ New Well ☐ Reconditioning ☐ Replacement ☐ Deepening

Lat. Long. Grid # 60-28-1

4) Proposed Use (check) ☐ Monitor ☐ Environmental Soil Boring ☒ Domestic ☐ Industrial ☐ Irrigation ☐ Injection ☐ Public Supply ☐ De-watering ☐ Testwell ☐ Rig Supply

If Public Supply well, were plans submitted? ☐ Yes ☐ No

5) N↑

6) Drilling Date
Started 5 / 1 /03
Completed 5 / 2 /03

Diameter of Hole

Dia.(in)	From (ft)	To (ft)
10"	0	10
6½	10	200
3⅞	200	215

7) Drilling Method (check) ☐ Driven ☐ Air Rotary ☒ Mud Rotary ☐ Bored ☐ Air Hammer ☐ Cable Tool ☐ Jetted ☐ Other

From (ft)	To (ft)	Description and color of formation material
0-2		Top Soil
2-18		Red clay
18-24		Red Sad
24-40		white clay
40-43		Rock
43-60		white shale
60-80		white shale
80-82		Rock
82-88		Sand white
88-100		Blue shale
100-118		Blue shale
118-127		Blue clay
127-147		Blue shale
147-167		Blue shale
167-177		Blue shale
177-181		Rock
181-185		Stp Sad
185-199		Blue clay
199-200		Sad Stone
200-215		Blue sand

(Use reverse side of Well Owner's copy, If necessary)

8) Borehole Completion ☐ Open Hole ☒ Straight Wall ☐ Under-reamed ☐ Gravel Packed ☐ Other
If Gravel Packed give the interval from ft. to ft.

Casing, Blank Pipe, and Well Screen Data

Dia. (in.)	New Or Used	Steel, Plastic, etc. Perf., Slotted, etc Screen Mfg., if commercial	Setting (ft) From	Setting (ft) To	Gage Casing Screen
4	N	PVC	0	200	#40
2	N	PVC	190	195	#40
2	N	PVC Screen	195	215	#8

9) Cementing Data
Cementing from 200 ft. to 100 ft. # of sacks used 5
0 ft. to 10 ft. # of sacks used 10
Method Used Pressure
Cementing By Richard
Distance to septic system field or other concentrated contamination 100plus
Method of verification of above distance Tape

13) Plugged ☐ Well plugged within 48 hours
Casing left in well: Cement/Bentonite placed in well:

From (ft)	To (ft)	From (ft)	To (ft)	Sacks used

10) Surface Completion
☐ Specified Surface Slab Installed
☒ Specified Surface Sleeve Installed
☐ Pitless Adapter Used
☐ Approved Alternative Procedure Used

RECEIVED TDLR MAIL ROOM SH MAY 20 2003

14) Type Pump
☐ Turbine ☐ Jet ☒ Submersible ☐ Cylinder
☐ Other
Depth to pump bowls, cylinder, jet etc., 180 ft.

11) Water Level
Static level 75 ft. below Date 5 / 2 /03
Artesian Flow gpm. Date

RECEIPT # AMOUNT

15) Water Test
Typetest ☐ Pump ☐ Bailer ☒ Jetted ☐ Estimated
Yield: 30 gpm with ft. drawdown after hrs.

12) Packers Rubber Type K Depth 190

16) Water Quality
Did you knowingly penetrate a strata which contain undesirable constituents.
☐ YES ☒ NO If yes, did you submit a REPORT OF UNDESIRABLE WATER
Type of water Good Depth of Strata 15'
Was a chemical analysis made ☐ Yes ☒ No

Company or individual's Name (type or print)	Gray's water well	Lic. No. 2011WPK
Address P.O. Box 1788	City Trinity	State TX Zip 75862

Signature Licensed Driller/Pump Installer	Date	Signature Apprentice	Date
Vernon Gray	5/15/03	Richard Miller	5/14/03

TDLR FORM b001WWD *White - TDLR* *Yellow - Owner* *Pink - Driller/Pump Installer*

IMPORTANT NOTICE FOR PERSONS HAVING WELL DRILLED CONCERNING CONFIDENTIALITY

Section 32.005 of the Texas Water Code, concerning confidentiality information in the Reporting of Well Reports, reads as follows:

> Every licensed driller drilling, deepening, or otherwise altering a water well in this state shall make and keep a legible and accurate well log in accordance with department rule on forms prescribed by the department. Not later than the 60th day after the completion or cessation of drilling, deepening, or otherwise altering the well, the licensed driller shall deliver or transmit by certified mail a copy of the well log to the department, the Texas Natural Resource Conservation Commission, and the owner of the well or the person for whom the well was drilled. The well log shall be recorded at the time of drilling and must show the depth, thickness, and character of the strata penetrated, the location of water-bearing strata, the depth, size, and character of casing installed, and any other information required by department rule. The department shall hold the contents of the well log confidential and not a matter of public record if it receives, by certified mail, a written request to do so from the owner or the person for whom the well was drilled.

The last sentence specifies the means whereby you may, if you wish, assure that logs of your wells will be kept confidential.

From (ft)	To (ft)	Description and color of formation material

Attention Owner:
Confidentiality Privilege Notice on reverse side of owner's copy.

Texas Department of License and Regulation

Water Well Driller/Pump Installer Program
P.O. Box 12157 Austin, Texas 78711 (512)463-7880 FAX (512)463-8616
Toll free (800)803-9202
Email address: water.well@license.state.tx.us

This form must be completed and filed with the department and owner within 60 days upon completion of the well.

WELL REPORT

A. WELL IDENTIFICATION AND LOCATION DATA

1) OWNER

Name	Address	City	State	Zip
Susan E. Nichols	4955 FM 1374	Huntsville	TX	77340

2) WELL LOCATION

County	Physical Address	City	State	Zip
Walker 236	4955 FM 1374	Huntsville	TX	77340

Lat. Long. Grid # 60-28-01

3) Type of Work
☒ New Well ☐ Reconditioning ☐ Replacement ☐ Deepening

4) Proposed Use (check) ☐ Monitor ☐ Environmental Soil Boring ☒ Domestic ☐ Industrial ☐ Irrigation ☐ Injection ☐ Public Supply ☐ De-watering ☐ Testwell ☐ Rig Supply
If Public Supply well, were plans submitted? ☐ Yes ☐ No

5) N↑

6) Drilling Date
Started 8 / 26 / 02
Completed 8 / 29 / 02

Diameter of Hole

Dia.(in)	From (ft)	To (ft)
10"	0	10'
6½	10'	180'
3⅞	180	200

7) Drilling Method (check) ☐ Driven ☐ Air Rotary ☒ Mud Rotary ☐ Bored ☐ Air Hammer ☐ Cable Tool ☐ Jetted ☐ Other

From (ft)	To (ft)	Description and color of formation material
0-2		Red clay
2-10		Red Sand
10-30		Tan clay
30-50		Tan clay
50-70		Tan clay
70-73		Rock
73-93		Brown clay
93-95		Rock
95-105		Tan Shale
105-125		Tan Shale
125-145		Blue shale
145-165		Blue shale
165-170		Blue clay
170-175		Sand
175-180		Rock
180-200		Sand

(Use reverse side of Well Owner's copy, If necessary)

8) Borehole Completion ☐ Open Hole ☒ Straight Wall ☐ Under-reamed ☐ Gravel Packed ☐ Other
If Gravel Packed give the interval from ft. to ft.

Casing, Blank Pipe, and Well Screen Data

Dia. (in.)	New Or Used	Steel, Plastic, etc. Perf., Slotted, etc Screen Mfg., if commercial	Setting (ft) From	Setting (ft) To	Gage Casing Screen
4	N	PVC	0	180	#40
2	N	PVC	175	180	#40
2	N	PVC Screen	180	200	#10

9) Cementing Data
Cementing from 180 ft. to 80 ft. # of sacks used 5
0 ft. to 10 ft. # of sacks used 10
Method Used Pressure
Cementing By Rubber
Distance to septic system field or other concentrated contamination 150 plus
Method of verification of above distance type

10) Surface Completion
☐ Specified Surface Slab Installed
☒ Specified Surface Sleeve Installed
☐ Pitless Adapter Used
☐ Approved Alternative Procedure Used

11) Water Level
Static level 90 ft. below Date 8 / 29 / 02
Artesian Flow gpm. Date / /

12) Packers Rubber Type K Depth 175'

13) Plugged ☐ Well plugged within 48 hours
Casing left in well: Cement/Bentonite placed in well:

From (ft)	To (ft)	From (ft)	To (ft)	Sacks used

14) Type Pump
☐ Turbine ☐ Jet ☒ Submersible ☐ Cylinder
☐ Other
Depth to pump bowls, cylinder, jet etc., 160 ft.

15) Water Test
Typetest ☐ Pump ☐ Bailer ☒ Jetted ☐ Estimated
Yield: 45 gpm with ____ ft. drawdown after ____ hrs.

16) Water Quality
Did you knowingly penetrate a strata which contain undesirable constituents.
☐ YES ☒ NO If yes, did you submit a REPORT OF UNDESIRABLE WATER
Type of water Good Depth of Strata 25'
Was a chemical analysis made ☐ Yes ☒ No

Company or individual's Name (type or print)	Vernon Gray	Lic. No. 2011WPK
Address PO Box 1788	City Trinity	State Tx Zip 75862

Signature (Licensed Driller/Pump Installer)	Date	Signature (Apprentice)	Date
Vernon Gray	9 / 4 / 02	Richard McKee	9 / 4 / 02

TDLR FORM b001WWD *White - TDLR* *Yellow - Owner* *Pink - Driller/Pump Installer*

IMPORTANT NOTICE FOR PERSONS HAVING WELL DRILLED CONCERNING CONFIDENTIALITY

Section 32.005 of the Texas Water Code, concerning confidentiality information in the Reporting of Well Reports, reads as follows:

> Every licensed driller drilling, deepening, or otherwise altering a water well in this state shall make and keep a legible and accurate well log in accordance with department rule on forms prescribed by the department. Not later than the 60th day after the completion or cessation of drilling, deepening, or otherwise altering the well, the licensed driller shall deliver or transmit by certified mail a copy of the well log to the department, the Texas Natural Resource Conservation Commission, and the owner of the well or the person for whom the well was drilled. The well log shall be recorded at the time of drilling and must show the depth, thickness, and character of the strata penetrated, the location of water-bearing strata, the depth, size, and character of casing installed, and any other information required by department rule. The department shall hold the contents of the well log confidential and not a matter of public record if it receives, by certified mail, a written request to do so from the owner or the person for whom the well was drilled.

The last sentence specifies the means whereby you may, if you wish, assure that logs of your wells will be kept confidential.

From (ft)	To (ft)	Description and color of formation material

ATTENTION OWNER: Confidentiality Privilege Notice on Reverse Side

STATE OF TEXAS
WATER WELL REPORT

1) OWNER: WEAVER, TUDOR ADDRESS: 3751 ABERDEEN WAY CITY: HOUSTON STATE: TX ZIP: 77025-

2) ADDRESS OF WELL:
County: ~~MONTGOMERY~~ Walker GRID #
Street or RFD: POSSUM WALK RD 1/4 MI SOUTH OF 1374
City, State, Zip code: CONROE , TX -

5) 60-28-1

3) TYPE OF WORK: NEW WELL

4) PROPOSED USE: DOMESTIC
If Public Supply well, were plans submitted to the TNRCC?

6) WELL LOG: 02964

DATE DRILLING:
STARTED: 09/21/00
COMPLETED: 09/22/00

DIAMETER OF HOLE

DIAMETER	FROM	TO
6 3/4	0	275
4 1/2	275	290

7) DRILLING METHOD: MUD ROTARY

8) BOREHOLE COMPLETION: STRAIGHT WALL
IF GRAVEL... FROM FT. TO FT.
FROM FT. TO FT.

N^

CASING, BLANK PIPE, AND WELL SCREEN DATA:

DIA	NEW/USED	DESCRIPTION	FROM	TO	GAGE CASING SCREEN
4	N	PVC	0	275	SCH40
4X2.5	N	BP SEAL	267		
4X2.5	N	GALV.	267	278	SCH40
4X2.5	N	RBSS	278	288	.016
4X2.5	N	DOWN HOLE ASSEMBLY	288	290	SCH40

GEOLOGICAL DESCRIPTION:

FROM	TO	DESCRIPTION
0	2	SAND
2	110	CLAY
110	120	CLAY AND SAND
120	185	CLAY AND ROCK
185	195	SAND
195	198	CLAY
198	205	SAND
205	210	CLAY
210	225	SAND AND CLAY
225	290	SAND

9) CEMENTING DATA:
Cemented from No. of Sacks Used
0 FT. TO 275 FT. 28
FT. TO FT.
Method used: HALIBURTON METHOD
Cemented by: WEISINGER WATER WELL
Distance to septic field lines: ft.
Method of verification of above distance:

10) SURFACE COMPLETION:
APP. ALTER. PROCD.

11) WATER LEVEL:
STATIC LEVEL : 123' FT. DATE: 09/22/00
ARTESIAN FLOW: GPM. DATE:

12) PACKERS: TYPE DEPTH
BP SEAL 267

13) TYPE PUMP:
SUBMERSIBLE
DEPTH TO PUMP:

14) WELL TEST:
JETTED
YIELD: 75 GPM WITH FT DRAWDOWN AFTER HRS

15) WATER QUALITY:
TYPE OF WATER: EXCELLENT DEPTH OF STRATA: 225-290 NO CHEMICAL ANALYSIS MADE
NO STRATA OF UNDESIRABLE WATER PENETRATED

COMPANY NAME: WEISINGER WATER WELL, INC WATER WELL DRILLER'S LICENSE NO.: 1541,1991,&1992
ADDRESS: 2200 EAST DAVIS CITY: CONROE STATE: TX ZIP CODE: 77301

FOR TWC USE ONLY
WELL NO. _____
LOCATED ON MAP _____

I HEREBY CERTIFY THAT THIS WELL WAS DRILLED BY ME (OR UNDER MY SUPERVISION) AND THAT EACH AND ALL OF THE STATEMENTS HEREIN ARE TRUE TO THE BEST OF MY KNOWLEDGE AND BELIEF. I UNDERSTAND THAT FAILURE TO COMPLETE ITEMS 1 THRU 15 WILL RESULT IN THE LOG(S) BEING RETURNED FOR COMPLETION AND RESUBMITTAL.

(signed) John E. Weisinger (LICENSED WATER WELL DRILLER)

(signed) _____ (REGISTERED DRILLER TRAINEE)

FILE ID SEQ #
EMP # OCT 1 0 2000 DESC 06
COMMENT 68

Send original copy by certified return receipt requested to: TDLR, P.O. Box 12157, Austin, TX 78711

ATTENTION OWNER: *Confidentiality Privilege Notice on reverse side of Well Owner's copy (pink)*

State of Texas
WELL REPORT

Texas Department of Licensing & Regulation
P.O. Box 12157
Austin, TX 78711
512-463-7880

1) OWNER Donald Vick (Name) ADDRESS 5798 FM 1374 (Street or RFD) New Waverly (City) Tx (State) 77358 (Zip)

2) ADDRESS OF WELL LOCATION: County Walker Co. 5798 FM 1374 (Street, RFD or other) New Waverly (City) TX (State) 77358 (Zip) Long. ____ Lat. ____ Grid # 60-28-1

3) TYPE OF WORK (Check): [X] New Well [ ] Deepening [ ] Reconditioning [ ] Plugging

(4) PROPOSED USE (Check): [ ] Monitor [ ] Environmental Soil Boring [X] Domestic [ ] Industrial [ ] Irrigation [ ] Injection [ ] Public Supply [ ] De-watering [ ] Testwell
If Public Supply well, were plans submitted to the TNRCC? [ ] Yes [ ] No

5) N

6) WELL LOG:
Date Drilling:
Started 9-9- 1999
Completed 9-11- 1999

DIAMETER OF HOLE

Dia. (in.)	From (ft.)	To (ft.)
10"	Surface	10'
6 3/4	10'	150'
3 7/8	150'	164'

7) DRILLING METHOD (Check): [ ] Driven [ ] Air Rotary [X] Mud Rotary [ ] Bored [ ] Air Hammer [ ] Cable Tool [ ] Jetted [ ] Other ____

From (ft.)	To (ft.)	Description and color of formation material
0-6		Clay
6-12		Sand
12-15		Clay
15-24		Sand
24-44		Clay
44-63		Sand
63-84		Clay
84-112		shale
112-121		Clay
121-132		shale
132-134		Rock
134-136		Sand
136-146		clay
146-147		Rock
147-164		Sand

(Use reverse side of Well Owner's copy, if necessary)

8) Borehole Completion (Check): [ ] Open Hole [X] Straight Wall [ ] Underreamed [ ] Gravel Packed [ ] Other ____
If Gravel Packed give interval from ____ ft. to ____ ft.

CASING, BLANK PIPE, AND WELL SCREEN DATA:

Dia. (in.)	New or Used	Steel, Plastic, etc. Perf., Slotted, etc. Screen Mfg., if commercial	Setting (ft.) From	Setting (ft.) To	Gage Casting Screen
4	N	PVC	0	150'	#40
2	N	PVC Blank	144'	148'	#40
2	N	PVC Screen	148	164	#8

9) CEMENTING DATA
Cemented from 150' ft. to 50' ft. No. of sacks used 5
0' ft. to 10' ft. No. of sacks used 5
Method used pressure
Cemented by Richard McKee
Distance to septic system field lines or other concentrated contamination 150' ft.
Method of verification of above distance Tape

13) [ ] Well plugged within 48 hours

Casing left in well: From (ft)	Casing left in well: To (ft)	Cement/bentonite placed in well: From (ft)	Cement/bentonite placed in well: To (ft)	Sacks used:

14) TYPE PUMP:
[ ] Turbine [ ] Jet [X] Submersible [ ] Cylinder
[ ] Other ____
Depth to pump bowls, cylinder, jet, etc., 120' ft.

10) SURFACE COMPLETION
[ ] Specified Surface Slab Installed
[X] Specified Steel Sleeve Installed
[ ] Pitless Adapter Used
[ ] Approved Alternative Procedure Used

15) WELL TESTS:
Type test: [ ] Pump [ ] Bailer [X] Jetted [ ] Estimated
Yield: 50 gpm with — ft. drawdown after ____ hrs.

11) WATER LEVEL:
Static level 75 ft. below land surface Date 9-11-99
Artesian flow ____ gpm. Date ____

16) WATER QUALITY:
Did you knowingly penetrate any strata which contained undesirable constituents?
[ ] Yes [X] No If yes, submit "REPORT OF UNDESIRABLE WATER"
Type of water? Good Depth of strata 18'
Was a chemical analysis made? [ ] Yes [X] No

12) PACKERS: Rubber Type Rubber Depth 142'

I certify that I drilled this well (or the well was drilled under my direct supervision) and that each and all of the statements herein are true and correct. I understand that failure to complete items 1 thru 16 will result in the log(s) being returned for completion and resubmittal.

COMPANY NAME Gray's Water Well (Type or print) WELL DRILLER'S LICENSE NO. 2011 WPK

ADDRESS P.O. Box 1788 (Street or RFD) Trinity (City) Tx (State) 75862 (Zip)

(Signed) Vernon Gray (Licensed Well Driller) (Signed) Richard McKee (Registered Driller Trainee)

FILE ID SEQ # COMP # DESC CD

JUN 05 2000

Please attach electric log, chemical analysis, and other pertinent information, if available.

TDLR FORM 001WWD (4/98) *White - TDLR Yellow - DRILLER Pink - WELL OWNER*

IMPORTANT NOTICE FOR PERSONS HAVING WELLS DRILLED CONCERNING CONFIDENTIALITY

Section 32.005 of the Texas Water Code, concerning confidential information in the Reporting of Well Logs, reads as follows:

> "Every licensed driller drilling, deepening or otherwise altering a water well within this State shall make and keep a legible and accurate well log in accordance with the department rule on forms prescribed by the department. Not later than the 60th day after the completion or cessation of drilling, deepening, or otherwise altering the well, the licensed driller shall deliver or transmit by certified mail a copy of the well log to the department and to the owner of the well or the person for whom the well was drilled. Each copy of a well log, other than a department copy must include the name, mailing address, and telephone number of the department. The well log shall be recorded at the time of drilling, and must show the depth, thickness, and character of the strata penetrated, the location of water-bearing strata, the depth, size and character of casing installed, and any other information required by department rule. The department shall hold the contents of the well log confidential and not a matter of public record if it receives, by certified mail, a written request to do so from the owner or person for whom the well was drilled."

The last sentence specifies the means whereby you may, if you wish, assure that logs of your wells will be kept confidential.

From (ft.)	To (ft.)	Description and color of formation material

Send original copy by certified mail to: TNRCC, P.O. Box 13087, Austin, TX 78711-3087

Please use black ink.

ATTENTION OWNER: *Confidentiality Privilege Notice on Reverse Side*

State of Texas WELL REPORT

Texas Water Well Drillers Advisory Council
P.O. Box 13087
Austin, TX 78711-3087
512-239-0530

1) **OWNER** John Sandel (Name) **ADDRESS** 63 Sandel Rd (Street or RFD) Huntsville (City) Tx (State) 77340 (Zip)

2) **ADDRESS OF WELL:** County Walker SW on 1374 (Street, RFD or other) Huntsville (City) TX (State) 77340 (Zip) Long. ____ Lat. ____ GRID # 60-28-1

3) TYPE OF WORK (Check): ☒ New Well ☐ Deepening ☐ Reconditioning ☐ Plugging

4) PROPOSED USE (Check): ☐ Monitor ☐ Environmental Soil Boding ☒ Domestic ☐ Industrial ☐ Irrigation ☐ Injection ☐ Public Supply ☐ De-watering ☐ Testwell

If Public Supply well, were plans submitted to the TNRCC? ☐ Yes ☐ No

5) + N

6) WELL LOG:

Date Drilling: Started 12/18 19 98; 12/21 19 98

DIAMETER OF HOLE		
Dia.. (in.)	From (ft.)	To (ft.)
6.75	Surface	178

7) DRILLING METHOD (Check): ☐ Driven ☐ Air Rotary ☒ Mud Rotary ☐ Bored ☐ Air Hammer ☐ Cable Tool ☐ Jetted ☐ Other

From (ft.)	To (ft.)	Description and color of formation material
0	2	Top bit soil
2	12	Sa.
12	22	Wh.Cl.
22	27	Sa.St.
27	62	Br.Cl.
62	79	Br. & Wh.Cl.
79	85	Sa.
85	102	MllyCl.
102	117	Sa.St.
117	122	Rock
122	142	Mlly Cl.
142	150	Sa.St.
150	151	Cl.
151	152	Rock
152	178	Sand

(Use reverse side if necessary)

8) Borehole Completion (Check): ☒ Open Hole ☐ Straight Wall ☐ Underreamed ☐ Gravel Packed ☐ Other

If Gravel Packed give interval ... from ____ ft. to ____ ft.

CASING, BLANK PIPE, AND WELL SCREEN DATA:

Dia. (in.)	New or Used	Steel, Plastic, etc. Perf., Slotted, etc. Screen Mfg., if commercial	Setting (ft.) From	Setting (ft.) To	Gage Casting Screen
4	N	PVC Casing	-1.5	165	
2.5	N	PVC Screen	168	178	#8

9) CEMENTING DATA [Rule 338.44(1)]

Cemented from -1.5 ft. to 15 ft. No. of sacks used 2

28 ft. to 178 ft. No. of sacks used 7

Method used By pressure

Cemented by H.Lee

Distance to septic system field lines or other concentrated contamination ____ ft.

Method of verification of above distance ____

10) SURFACE COMPLETION

☐ Specified Surface Slab Installed (Rule 338.44(2)(A)]

☐ Specified Steel Sleeve Installed [Rule 338.44(3)(A)]

☒ Pitless Adapter Used [Rule 338.44(3)(b)]

☐ Approved Alternative Procedure Used [Rule 338.71]

11) WATER LEVEL

Static Level 55 ft. below land surface Date ____

Artesian flow ____ gpm Date ____

12) PACKERS:

Type	Depth
2-2 1/2" Rubber packers RxR	160' & 161'

13) TYPE PUMP: ☐ Turbine ☐ Jet ☒ Submersible ☐ Cylinder ☐ Other

Depth to pump bowls, cylinder, jet, etc., 120 ft.

14) WELL TESTS:

Type Test: ☐ Pump ☐ Bailer ☒ Jetted ☒ Estimated

Yield: 35 gpm with ____ ft. drawdown after ____ hrs.

15) WATER QUALITY:

Did you knowingly penetrate any strata which contained undesirable constituents?

☐ Yes ☒ No If yes, submit "REPORT OF UNDESIRABLE WATER"

Type of water? Good Depth of strata 26

Was a chemical analysis made? ☐ Yes ☒ No

FILE ID EMP # JAN 1 9 1998 COMMENT TEMP

I hereby certify that this well was drilled by me (or under my supervision) and that each and all of the statements herein are true to the best of my knowledge and belief. I understand that failure to complete items 1 thru 15 will result in the log(s) being returned for completion and resubmittal.

COMPANY NAME Holly Water Wells (Type or print) **WELL DRILLER'S LICENSE NO.** 2221W

ADDRESS 2928 SH 19 (Street or RFD) Huntsville (City) Tx (State) 77340 (Zip)

(Signed) Henry Lee (Licensed Well Driller) **(Signed)** ____ (Registered Driller Trainee)

Please attach electric log, chemical analysis, and other pertinent information, if available.

TNRCC-0199 (Rev. 11-1-94)

Send original copy by certified mail to: TNRCC, P.O. Box 13087, Austin, TX 78711-3087

Please use black ink.

ATTENTION OWNER: *Confidentiality Privilege Notice on Reverse Side*

State of Texas WELL REPORT

Texas Water Well Drillers Advisory Council
P.O. Box 13087
Austin, TX 78711-3087
512-239-0530

1) **OWNER** David Harding (Name) **ADDRESS** 5291 FM 1374 (Street or RFD) Huntsville (City) TX (State) 77340 (Zip)

2) **ADDRESS OF WELL:** County Walker 12 M. SW On HWY 1374 (Street, RFD or other) Huntsville (City) TX (State) 77340 (Zip) Long. ____ Lat. ____ GRID # 60-28-1

3) TYPE OF WORK (Check): ☒ New Well ☐ Deepening ☐ Reconditioning ☐ Plugging

4) PROPOSED USE (Check): ☐ Monitor ☐ Environmental Soil Boding ☒ Domestic ☐ Industrial ☐ Irrigation ☐ Injection ☐ Public Supply ☐ De-watering ☐ Testwell

If Public Supply well, were plans submitted to the TNRCC? ☐ Yes ☐ No

5)

6) WELL LOG:

Date Drilling: Started 11-30 19 98; 12-1 19 98

DIAMETER OF HOLE		
Dia.. (in.)	From (ft.)	To (ft.)
6.75	Surface	206

7) DRILLING METHOD (Check): ☐ Driven ☐ Air Rotary ☒ Mud Rotary ☐ Bored ☐ Air Hammer ☐ Cable Tool ☐ Jetted ☐ Other

N

From (ft.)	To (ft.)	Description and color of formation material
0	2	Tob bit soil
2	9	R & Wh.Cl.
9	22	Sa.St.
22	47	Sa.
47	53	Bl.Cl.
53	62	Sa.St.
62	119	Sa.
119	122	Br.Cl.
122	142	Br. & Wh.Cl.
142	187	Mlly.Cl.
187	206	Sand

(Use reverse side if necessary)

8) Borehole Completion (Check): ☒ Open Hole ☐ Straight Wall ☐ Underreamed ☐ Gravel Packed ☐ Other

If Gravel Packed give interval ... from ____ ft. to ____ ft.

CASING, BLANK PIPE, AND WELL SCREEN DATA:

Dia. (in.)	New or Used	Steel, Plastic, etc. Perf., Slotted, etc. Screen Mfg., if commercial	Setting (ft.) From	Setting (ft.) To	Gage Casting Screen
4	N	PVC Casing	-1.5	190	
2	N	PVC Screen	196	206	#8

9) CEMENTING DATA [Rule 338.44(1)]

Cemented from -1.5 ft. to 15 ft. No. of sacks used 2

40 ft. to 190 ft. No. of sacks used 7

Method used By Pressure

Cemented by H.Lee

Distance to septic system field lines or other concentrated contamination ____ ft.

Method of verification of above distance ____

13) TYPE PUMP: ☐ Turbine ☐ Jet ☒ Submersible ☐ Cylinder ☐ Other

Depth to pump bowls, cylinder, jet, etc., 179' ft.

10) SURFACE COMPLETION

☐ Specified Surface Slab Installed (Rule 338.44(2)(A)]

☐ Specified Steel Sleeve Installed [Rule 338.44(3)(A)]

☒ Pitless Adapter Used [Rule 338.44(3)(b)]

☐ Approved Alternative Procedure Used [Rule 338.71]

14) WELL TESTS:

Type Test: ☐ Pump ☐ Bailer ☒ Jetted ☒ Estimated

Yield: 15 gpm with ____ ft. drawdown after ____ hrs.

11) WATER LEVEL

Static Level 116 ft. below land surface Date ____

Artesian flow ____ gpm Date ____

15) WATER QUALITY:

Did you knowingly penetrate any strata which contained undesirable constituents?

☐ Yes ☒ No If yes, submit "REPORT OF UNDESIRABLE WATER"

Type of water? Good Depth of strata 19

Was a chemical analysis made? ☐ Yes ☒ No

12) PACKERS:

Type	Depth
2-2" Rubber Packers RxR	185'&186'

FILED DEC 17 1998

I hereby certify that this well was drilled by me (or under my supervision) and that each and all of the statements herein are true to the best of my knowledge and belief. I understand that failure to complete items 1 thru 15 will result in the log(s) being returned for completion and resubmittal.

COMPANY NAME Holly Water Wells (Type or print) **WELL DRILLER'S LICENSE NO.** 2221W

ADDRESS 2928 SH 19 (Street or RFD) Huntsville (City) TX (State) 77340 (Zip)

(Signed) Henry Lee (Licensed Well Driller) **(Signed)** ____ (Registered Driller Trainee)

Please attach electric log, chemical analysis, and other pertinent information, if available.

TNRCC-0199 (Rev. 11-1-94)

Send original copy by certified mail to: TNRCC, P.O. B[illegible]3087, Austin, TX 78711-3087

Please use black ink.

ATTENTION OWNER: *Confidentiality Privilege Notice on Reverse Side*

State of Texas WELL REPORT

Texas Water Well Drillers Advisory Council
P.O. Box 13087
Austin, TX 78711-3087
512-371-6299

1) **OWNER** Dwayne & Holly Johnson (Name) **ADDRESS** 5127 FM 1374 (Street or RFD) Huntsville (City) Tx (State) 77340 (Zip)

2) **ADDRESS OF WELL:** County Walker 8 M SW of Huntsville on HWY 1374 (Street or RFD) (City) (State) (Zip) **STATE WELL #**

3) **TYPE OF WORK (Check):** [X] New Well ☐ Deepening ☐ Reconditioning ☐ Plugging

4) **PROPOSED USE (Check):** ☐ Monitor ☐ Environmental Soil Boring [X] Domestic ☐ Industrial ☐ Irrigation ☐ Injection ☐ Public Supply ☐ De-watering ☐ Testwell
If Public Supply well, were plans submitted to the TNRCC? ☐ Yes ☐ No

5) 60-28-1

6) **WELL LOG:**
Date Drilling:
Started 1-21 19 98
Completed 1-22 19 98

DIAMETER OF HOLE

Dia. (in.)	From (ft.)	To (ft.)
6.75	Surface	200

7) **DRILLING METHOD (Check):** ☐ Driven ☐ Air Rotary [X] Mud Rotary ☐ Bored ☐ Air Hammer ☐ Cable Tool ☐ Jetted ☐ Other

N

From (ft.)	To (ft.)	Description and color of formation material
0	1	top bit soil
1	11	sand streaks
11	21	white & brown clay
21	30	sand
30	41	brown clay
41	66	sand
66	81	brown clay
81	93	mlly clay
93	106	sand
106	121	brown clay
121	141	brown & mlly clay
141	161	sand streaks
161	179	clay
179	199	sand
199	200	clay

(Use reverse side if necessary)

8) **Borehole Completion (Check):** [X] Open Hole ☐ Straight Wall ☐ Underreamed ☐ Gravel Packed ☐ Other
If Gravel Packed give interval ... from _____ ft. to _____ ft.

CASING, BLANK PIPE, AND WELL SCREEN DATA:

Dia. (in.)	New or Used	Steel, Plastic, etc. Perf., Slotted, etc. Screen Mfg., if commercial	Setting (ft.) From	Setting (ft.) To	Gage Casting Screen
4	N	PVC	-1.5	180	
2	N	PVC WOP	190	200	#10

9) **CEMENTING DATA** [Rule 338.44(1)]
Cemented from -1.5 ft. to 15 ft. No. of sacks used 2
180 ft. to 30 ft. No. of sacks used 7
Method used Pressure
Cemented by H. Lee
Distance to septic system field lines _____ ft.
Method of verification of above distance _____

13) **TYPE PUMP:** ☐ Turbine ☐ Jet [X] Submersible ☐ Cylinder ☐ Other
Depth to pump bowls, cylinder, jet, etc., 170 ft.

10) **SURFACE COMPLETION**
☐ Specified Surface Slab Installed [Rule 338.44(2)(A)]
☐ Specified Steel Sleeve Installed [Rule 338.44(3)(A)]
[X] Pitless Adapter Used [Rule 338.44(3)(b)]
☐ Approved Alternative Procedure Used [Rule 338.71]

14) **WELL TESTS:**
Type test: ☐ Pump ☐ Bailer [X] Jetted [X] Estimated
Yield: 15 gpm with _____ ft. drawdown after _____ hrs.

11) **WATER LEVEL:**
Static level 95 ft. below land surface Date _____
Artesian flow _____ gpm. Date _____

15) **WATER QUALITY:**
Did you knowingly penetrate any strata which contained undesirable constituents?
☐ Yes [X] No If yes, submit "REPORT OF UNDESIRABLE WATER"
Type of water? good Depth of strata 20
Was a chemical analysis made? ☐ Yes [X] No

12) **PACKERS:**

	Type	Depth
2 2" Rubber Packers	RxR	175

I hereby certify that this well was drilled by me (or under my supervision) and that each and all of the statements herein are true to the best of my knowledge and belief. I understand that failure to complete items 1 thru 15 will result in the log(s) being returned for completion and resubmittal.

COMPANY NAME Holly Water Wells (Type or print) **WELL DRILLER'S LICENSE NO.** 2221W

ADDRESS 607 Hwy 19 (Street or RFD) Huntsville (City) TX (State) 77340 (Zip)

(Signed) Henry Lee (Licensed Well Driller) (Signed) _____ (Registered Driller Trainee)

FILE ID 2221W SEQ # EMPLY FEB 25 1998 DATE ENT WG

Please attach electric log, chemical analysis, and other pertinent information, if available.

TNRCC-0199 (Rev. 09-01-93)

DRILLER'S COPY

Send original copy by certified mail to: TNRCC, P.O. Box [illegible]7, Austin, TX 78711-3087

Please use black ink.

ATTENTION OWNER: *Confidentiality Privilege Notice on Reverse Side*

State of Texas WELL REPORT

Texas Water Well Drillers Advisory Council
P.O. Box 13087
Austin, TX 78711-3087
• 512-239-0530

1) **OWNER** Gerry Owen (Name) **ADDRESS** RT 2 Box 3005 (Street or RFD) New Waverly (City) ~~Huntsville Tx 77340~~ (State) TX. (Zip) 77358

2) **ADDRESS OF WELL:** County Walker FM 1374 (Street or RFD) Huntsville (City) Tx (State) 77340 (Zip) **GRID #** 60-28-1

1374

3) **TYPE OF WORK (Check):** ☒ New Well ☐ Deepening ☐ Reconditioning ☐ Plugging

4) **PROPOSED USE (Check):** ☐ Monitor ☐ Environmental Soil Boring ☒ Domestic ☐ Industrial ☐ Irrigation ☐ Injection ☐ Public Supply ☐ De-watering ☐ Testwell
If Public Supply well, were plans submitted to the TNRCC? ☐ Yes ☐ No

5) N

6) **WELL LOG:**
Date Drilling:
Started 10-3 1995
Completed 10-4 1995

DIAMETER OF HOLE

Dia. (in.)	From (ft.)	To (ft.)
6 3/4	Surface	100
3 7/8	100	118

7) **DRILLING METHOD (Check):** ☐ Driven ☐ Air Rotary ☒ Mud Rotary ☐ Bored ☐ Air Hammer ☐ Cable Tool ☐ Jetted ☐ Other

From (ft.)	To (ft.)	Description and color of formation material
0	4	Sand
4	21	clay
21	32	clay
32	40	Sand
40	59	Sand
59	61	clay
61	82	Clay
82	86	clay
86	103	Sand
103	118	Sand

(Use reverse side if necessary)

8) **Borehole Completion (Check):** ☐ Open Hole ☒ Straight Wall ☐ Underreamed ☐ Gravel Packed ☐ Other
If Gravel Packed give interval ... from _____ ft. to _____ ft.

CASING, BLANK PIPE, AND WELL SCREEN DATA:

Dia. (in.)	New or Used	Steel, Plastic, etc. Perf., Slotted, etc. Screen Mfg., if commercial	Setting (ft.) From	Setting (ft.) To	Gage Casting Screen
4	N	PVC	0	100	#40
2	N	PVC Screen	100	118	#8

9) **CEMENTING DATA** [Rule 338.44(1)] 100%
Cemented from 100 ft. to 0 ft. No. of sacks used 5
0 ft. to 10 ft. No. of sacks used 7
Method used pressure
Cemented by Richard Myer
Distance to septic system field lines N/A ft.
Method of verification of above distance No Tanks or Lines

10) **SURFACE COMPLETION**
☐ Specified Surface Slab Installed [Rule 338.44(2)(A)]
☒ Specified Steel Sleeve Installed [Rule 338.44(3)(A)]
☐ Pitless Adapter Used [Rule 338.44(3)(b)]
☐ Approved Alternative Procedure Used [Rule 338.71]

RECEIVED JUN 1997 TEXAS NATURAL RESOURCE CONSERVATION COMMISSION

13) **TYPE PUMP:**
☐ Turbine ☐ Jet ☒ Submersible ☐ Cylinder
☐ Other
Depth to pump bowls, cylinder, jet, etc., 83 ft.

14) **WELL TESTS:**
Type test: ☐ Pump ☐ Bailer ☒ Jetted ☐ Estimated
Yield: 25 gpm with _____ ft. drawdown after _____ hrs.

11) **WATER LEVEL:**
Static level 60 ft. below land surface Date 10-4-95
Artesian flow _____ gpm. Date _____

15) **WATER QUALITY:**
Did you knowingly penetrate any strata which contained undesirable constituents?
☐ Yes ☒ No If yes, submit "REPORT OF UNDESIRABLE WATER"
Type of water? good Depth of strata 18'
Was a chemical analysis made? ☐ Yes ☒ No

12) **PACKERS:** Rubber Type K Depth 92'

I hereby certify that this well was drilled by me (or under my supervision) and that each and all of the statements herein are true to the best of my knowledge and belief. I understand that failure to complete items 1 thru 15 will result in the log(s) being returned for completion and resubmittal.

COMPANY NAME Gray's Water Well (Type or print) **WELL DRILLER'S LICENSE NO.** 2011 WPK

ADDRESS P.O. Box 1788 (Street or RFD) Trinity (City) Tx (State) 75862 (Zip)

(Signed) Vernon Gray (Licensed Well Driller) **(Signed)** Richard Myer (Registered Driller Trainee)

Please attach electric log, chemical analysis, and other pertinent information, if available.

TNRCC-0199 (Rev. 09-01-93)

TNRCC COPY

IMPORTANT NOTICE FOR PERSONS HAVING WELLS DRILLED CONCERNING PRIVILEGE OF CONFIDENTIALITY

The Water Well Drillers Advisory Council and the Texas Natural Resource Conservation Commission are concerned that some persons having wells drilled may not be aware of the confidentiality privilege provisions of Section 32.005 of the Texas Water Code, the Reporting of Well Logs, reads as follows:

> "Every licensed driller drilling, deepening or otherwise altering a water well within this State shall make and keep a legible and accurate well log in accordance with the department rule on forms prescribed by the department. Not later than the 60th day after the completion or cessation of drilling, deepening, or otherwise altering the well, the licensed driller shall deliver or transmit by certified mail a copy of the well log to the department and to the owner of the well or the person for whom the well was drilled. Each copy of a well log, other than a department copy must include the name, mailing address, and telephone number of the department. The well log shall be recorded at the time of drilling, and must show the depth, thickness, and character of the strata penetrated, the location of water-bearing strata, the depth, size and character of casing installed, and any other information required by department rule. The department shall hold the contents of the well log confidential and not a matter of public record if it receives, by certified mail, a written request to do so from the owner or person for whom the well was drilled."

The last sentence specifies the means whereby you can, if you wish, assure that logs of your wells will be kept confidential.

From (ft.)	To (ft.)	Description and color of formation material

Send original copy by certified mail to: TNRCC, P.O. Box [redacted]7, Austin, TX 78711-3087 [redacted] *Please use black ink.*

ATTENTION OWNER: *Confidentiality Privilege Notice on Reverse Side*

State of Texas WELL REPORT

Texas Water Well Drillers Advisory Council
P.O. Box 13087
Austin, TX 78711-3087
512-239-0530

1) **OWNER** Mark Balcomskie (Name) **ADDRESS** Spring, Tx. (Street or RFD) (City) (State) (Zip)

2) **ADDRESS OF WELL:** County WALKER (Street or RFD) (City) (State) (Zip) **GRID #** 60-28-1

3) **TYPE OF WORK (Check):** ☑ New Well ☐ Deepening ☐ Reconditioning ☐ Plugging

4) **PROPOSED USE (Check):** ☐ Monitor ☐ Environmental Soil Boring ☑ Domestic ☐ Industrial ☐ Irrigation ☐ Injection ☐ Public Supply ☐ De-watering ☐ Testwell
If Public Supply well, were plans submitted to the TNRCC? ☐ Yes ☐ No

5) X N

6) **WELL LOG:**
Date Drilling:
Started 4 19 96
Completed 4 1996

DIAMETER OF HOLE

Dia. (in.)	From (ft.)	To (ft.)
6 3/4	Surface	132'

7) **DRILLING METHOD (Check):** ☐ Driven ☐ Air Rotary ☑ Mud Rotary ☐ Bored ☐ Air Hammer ☐ Cable Tool ☐ Jetted ☐ Other

From (ft.)	To (ft.)	Description and color of formation material
0	22	Sandy Clay
22	60	Clay
60	70	Sand
70	115	Clay + Sand
115	132	Sand

(Use reverse side if necessary)

8) **Borehole Completion (Check):** ☐ Open Hole ☑ Straight Wall ☐ Underreamed ☐ Gravel Packed ☐ Other
If Gravel Packed give interval ... from _____ ft. to _____ ft.

CASING, BLANK PIPE, AND WELL SCREEN DATA:

Dia. (in.)	New or Used	Steel, Plastic, etc. Perf., Slotted, etc. Screen Mfg., if commercial	Setting (ft.) From	Setting (ft.) To	Gage Casting Screen
4"	N	Plastic	0	117	.237
2 1/2"	N	Underbar Cut Screen	117	132	.12
		Well Supplies Mfg. Houston, Tx.			

9) **CEMENTING DATA** [Rule 338.44(1)]
Cemented from 0 ft. to 15 ft. No. of sacks used _____
_____ ft. to _____ ft. No. of sacks used _____
Method used Pump
Cemented by S+K Drilling Co.
Distance to septic system field lines _____ ft.
Method of verification of above distance No Septic

10) **SURFACE COMPLETION**
☐ Specified Surface Slab Installed [Rule 338.44(2)(A)]
☑ Specified Steel Sleeve Installed [Rule 338.44(3)(A)]
☐ Pitless Adapter Used [Rule 338.44(3)(b)]
☐ Approved Alternative Procedure Used [Rule 338.44]

RECEIVED JUN 1997 TEXAS NATURAL RESOURCE CONSERVATION COMMISSION

11) **WATER LEVEL:**
Static level 45' below land surface Date 4-96
Artesian flow _____ gpm. Date _____

12) **PACKERS:** Type Depth
4" Formation Packer - 97'

13) **TYPE PUMP:**
☐ Turbine ☐ Jet ☑ Submersible ☐ Cylinder
☐ Other
Depth to pump bowls, cylinder, jet, etc., 80' ft.

14) **WELL TESTS:**
Type test: ☐ Pump ☐ Bailer ☑ Jetted ☐ Estimated
Yield: _____ gpm with _____ ft. drawdown after _____ hrs.

15) **WATER QUALITY:**
Did you knowingly penetrate any strata which contained undesirable constituents?
☐ Yes ☑ No If yes, submit "REPORT OF UNDESIRABLE WATER"
Type of water? _____ Depth of strata _____
Was a chemical analysis made? ☐ Yes ☑ No

I hereby certify that this well was drilled by me (or under my supervision) and that each and all of the statements herein are true to the best of my knowledge and belief. I understand that failure to complete items 1 thru 15 will result in the log(s) being returned for completion and resubmittal.

COMPANY NAME S+K Drilling Co. (Type or print) **WELL DRILLER'S LICENSE NO.** 1727WI

ADDRESS Rt. 1, Box 78 (Street or RFD) Navasota, (City) Tx. (State) 77868 (Zip)

(Signed) _____ (Licensed Well Driller) **(Signed)** _____ (Registered Driller Trainee)

Please attach electric log, chemical analysis, and other pertinent information, if available.

TNRCC-0199 (Rev. 09-01-93)

TNRCC COPY

IMPORTANT NOTICE FOR PERSONS HAVING WELLS DRILLED CONCERNING PRIVILEGE OF CONFIDENTIALITY

The Water Well Drillers Advisory Council and the Texas Natural Resource Conservation Commission are concerned that some persons having wells drilled may not be aware of the confidentiality privilege provisions of Section 32.005 of the Texas Water Code, the Reporting of Well Logs, reads as follows:

> "Every licensed driller drilling, deepening or otherwise altering a water well within this State shall make and keep a legible and accurate well log in accordance with the department rule on forms prescribed by the department. Not later than the 60th day after the completion or cessation of drilling, deepening, or otherwise altering the well, the licensed driller shall deliver or transmit by certified mail a copy of the well log to the department and to the owner of the well or the person for whom the well was drilled. Each copy of a well log, other than a department copy must include the name, mailing address, and telephone number of the department. The well log shall be recorded at the time of drilling, and must show the depth, thickness, and character of the strata penetrated, the location of water-bearing strata, the depth, size and character of casing installed, and any other information required by department rule. The department shall hold the contents of the well log confidential and not a matter of public record if it receives, by certified mail, a written request to do so from the owner or person for whom the well was drilled."

The last sentence specifies the means whereby you can, if you wish, assure that logs of your wells will be kept confidential.

From (ft.)	To (ft.)	Description and color of formation material

Walker #3

STATE OF TEXAS WATER WELL REPORT

1) OWNER: UNION HILL CHURCH ADDRESS: RT. 2 CITY: HUNTSVILLE STATE: TX ZIP: 77340
2) LOCATION OF WELL: County: WALKER 8 miles in SW direction from HUNTSVILLE

LEGAL DESCRIPTION SEE ATTACHED MAP

3) TYPE OF WORK: NEW WELL 4) PROPOSED USE: DOMESTIC 5) DRILLING METHOD: MUD ROTARY

6) WELL LOG: 01159

DIAMETER OF HOLE

DIAMETER	FROM	TO
6.5	0	178

7) BOREHOLE METHOD:
OPEN HOLE
IF GRAVEL... FROM FT. TO FT.
FROM FT. TO FT.

DATE DRILLED: 07/22/91

GEOLOGICAL DESCRIPTION:

FROM	TO	DESCRIPTION
0	3	TOP SOIL
3	8	RED CLAY
8	13	SAND STREAKS
13	27	WHITE CLAY
27	80	BROWN CLAY
80	83	SAND STREAKS
83	109	SAND
109	143	MEALY CLAY
143	163	BLUE CLAY
163	178	SAND

8) CASING, BLANK PIPE, AND WELL SCREEN DATA:

DIA	NEW/USED	DESCRIPTION	FROM	TO	GAGE	CASING	SCREEN
4"	N	PVC	-1.5	168			
2	N	PVC UNDERCUT	168	178			#10

9) CEMENTING DATA:
Cemented from 168 FT. TO 158 FT.
0 FT. TO 15 FT.
Method used: PRESSURE
Cemented by: HENRY LEE

10) SURFACE COMPLETION:
PITLESS ADAPTER USED

11) WATER LEVEL:
STATIC LEVEL : 75 FT. DATE: 07/23/91
ARTESIAN FLOW: GPM. DATE:

12) PACKERS:

TYPE	DEPTH
B-P SEAL	161

13) TYPE PUMP:
SUBMERSIBLE
DEPTH TO PUMP: 140

14) WELL TEST:
JETTED
YIELD: 20 GPM WITH DRAWDOWN OF [illegible] AFTER HRS

15) WATER QUALITY:
TYPE OF WATER: GOOD DEPTH OF STRATA: 15 NO CHEMICAL ANALYSIS MADE
NO STRATA OF UNDESIRABLE WATER PENETRATED

RECEIVED AUG 15 1991

COMPANY NAME: HOLLY WATER WELLS WATER WELL DRILLERS LICENSE NO. 2006
ADDRESS: 607 HWY 19 CITY: HUNTSVILLE STATE: TX ZIP CODE: 77340

TEXAS WATER WELL DRILLERS BOARD

FOR TDWR USE ONLY
WELL NO. _____
LOCATED ON MAP _____

I HEREBY CERTIFY THAT THIS WELL WAS DRILLED BY ME (OR UNDER MY SUPERVISION) AND THAT EACH AND ALL OF THE STATEMENTS HEREIN ARE TRUE TO THE BEST OF MY KNOWLEDGE AND BELIEF. I UNDERSTAND THAT FAILURE TO COMPLETE ITEMS 1 THRU 12 WILL RESULT IN THE LOG(S) BEING RETURNED FOR COMPLETION AND RESUBMITTAL.

(signed) [signature] (signed) _____
(LICENSED WATER WELL DRILLER) (REGISTERED DRILLER TRAINEE)

60-28-1

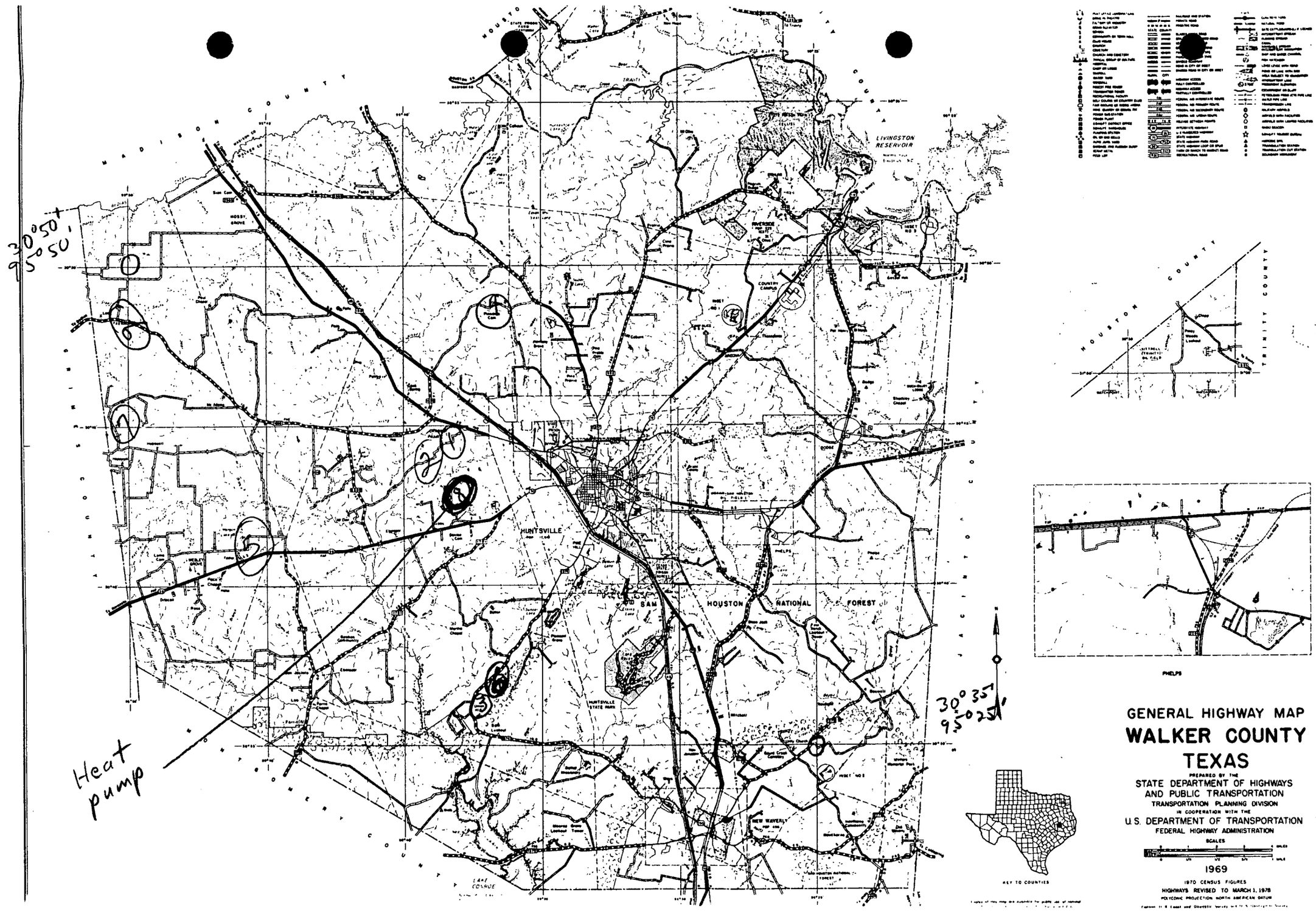
GENERAL HIGHWAY MAP
WALKER COUNTY
TEXAS
PREPARED BY THE
STATE DEPARTMENT OF HIGHWAYS
AND PUBLIC TRANSPORTATION
TRANSPORTATION PLANNING DIVISION
IN COOPERATION WITH THE
U.S. DEPARTMENT OF TRANSPORTATION
FEDERAL HIGHWAY ADMINISTRATION
SCALES
1969
1970 CENSUS FIGURES
HIGHWAYS REVISED TO MARCH 1, 1978
POLYCONIC PROJECTION NORTH AMERICAN DATUM
LIVINGSTON RESERVOIR
HUNTSVILLE
SAM HOUSTON NATIONAL FOREST
HUNTSVILLE STATE PARK
NEW WAVERLY
PHELPS
HOUSTON COUNTY
TRINITY COUNTY
KEY TO COUNTIES
30°50'
95°50'
30°35'
95°25'
Heat pump

#5

STATE OF TEXAS WATER WELL REPORT

1) OWNER: REESE, DOUGLAS ADDRESS: RT. 2 BOX 171-B CITY: HUNTSVILLE STATE: TX ZIP: 77340

2) LOCATION OF WELL: County: WALKER 4.5 miles in SW direction from HUNTSVILLE

LEGAL DESCRIPTION SEE ATTACHED MAP

on 60-04-5

3) TYPE OF WORK: NEW WELL 4) PROPOSED USE: DOMESTIC 5) DRILLING METHOD: MUD ROTARY

6) WELL LOG: 01093

DIAMETER OF HOLE

DIAMETER	FROM	TO
6.5	0	208

7) BOREHOLE METHOD:

OPEN HOLE

IF GRAVEL... FROM FT. TO FT.

FROM FT. TO FT.

DATE DRILLED: 09/20/90

GEOLOGICAL DESCRIPTION:

FROM	TO	DESCRIPTION
0	2	TOP SOIL
2	12	BROWN CLAY
12	52	SANDY CLAY
52	70	SAND
70	102	SANDY CLAY
102	141	SAND
141	142	SAND & CLAY
142	159	TOP SOIL
159	172	SAND
172	186	SAND & CLAY
186	208	SAND

8) CASING, BLANK PIPE, AND WELL SCREEN DATA:

DIA	NEW/USED	DESCRIPTION	FROM	TO	GAGE CASING SCREEN
4.0	N	PVC	-1.5	190	40
2	N	PVC UNDERCUT	205	195	#10

9) CEMENTING DATA:

Cemented from 190 FT. TO 180 FT.

0 FT. TO 15 FT.

Method used: PRESSURE

Cemented by: WILLIAM MC PIKE

10) SURFACE COMPLETION:

PITLESS ADAPTER USED

11) WATER LEVEL:

STATIC LEVEL : 80 FT. DATE: 09/20/90

ARTESIAN FLOW: GPM. DATE:

RECEIVED NOV 15 1990 TEXAS WATER COMMISSION

12) PACKERS:

TYPE	DEPTH
B-P SEAL	180

13) TYPE PUMP:

SUBMERSIBLE

DEPTH TO PUMP: 160

14) WELL TEST:

JETTED

YIELD: 15 GPM WITH FT DRAWDOWN AFTER HRS

15) WATER QUALITY:

TYPE OF WATER: GOOD DEPTH OF STRATA: 22 FT NO CHEMICAL ANALYSIS MADE

NO STRATA OF UNDESIRABLE WATER PENETRATED

COMPANY NAME: HOLLY WATER WELLS WATER WELL DRILLER'S LICENSE NO.: 2026

ADDRESS: 607 HWY 19 CITY: HUNTSVILLE STATE: TX ZIP CODE: 77340

FOR TDWR USE ONLY

WELL NO. 60-28-1

LOCATED ON MAP

I HEREBY CERTIFY THAT THIS WELL WAS DRILLED BY ME (OR UNDER MY SUPERVISION) AND THAT EACH AND ALL OF THE STATEMENTS HEREIN ARE TRUE TO THE BEST OF MY KNOWLEDGE AND BELIEF. I UNDERSTAND THAT FAILURE TO COMPLETE ITEMS 1 THRU 12 WILL RESULT IN THE LOG(S) BEING RETURNED FOR COMPLETION AND RESUBMITTAL.

(signed) [signature] (LICENSED WATER WELL DRILLER)

(signed) _____ (REGISTERED DRILLER TRAINEE)

#9 Walker

Send original copy by certified mail to: Texas Water Commission, P.O. Box 13087, Austin, Texas 78711

Please use black ink.

ATTENTION OWNER: *Confidentiality Privilege Notice on Reverse Side*

State of Texas WELL REPORT

Texas Water Well Drillers Board
P.O. Box 13087
Austin, Texas 78711

1) **OWNER** Chris Gay (Name) **ADDRESS** 2108 Harold H ouston, Tex 77098 (Street or RFD) (City) (State) (Zip)

2) **LOCATION OF WELL:**
County Walker, 8 miles in SSW (NE, SW, etc.) direction from Huntsville (Town)

Driller must complete the legal description below with distance and direction from two intersecting section or survey lines, or he must locate and identify the well on an official Quarter- or Half-Scale Texas County General Highway Map and attach the map to this form.

☐ **LEGAL DESCRIPTION:**
Section No. _____ Block No. _____ Township _____ Abstract No. _____ Survey Name _____
Distance and direction from two intersecting section or survey lines _____

☒ **SEE ATTACHED MAP** on 60-11-5

3) **TYPE OF WORK (Check):**
☒ New Well ☐ Deepening ☐ Reconditioning ☐ Plugging

4) **PROPOSED USE (Check):**
☒ Domestic ☐ Industrial ☐ Monitor ☐ Public Supply ☐ Irrigation ☐ Test Well ☐ Injection ☐ De-Watering

5) **DRILLING METHOD (Check):**
☒ Mud Rotary ☐ Air Hammer ☐ Jetted ☐ Bored ☐ Driven ☐ Air Rotary ☐ Cable Tool ☐ Other _____

6) **WELL LOG:**
Date Drilling:
Started 6-29-90 19__
Completed 7-2-90 19__

DIAMETER OF HOLE		
Dia. (in.)	From (ft.)	To (ft.)
6.5	Surface	162

7) **BOREHOLE COMPLETION:**
☒ Open Hole ☐ Straight Wall ☐ Underreamed
☐ Gravel Packed ☐ Other _____
If Gravel Packed give interval . . . from _____ ft. to _____ ft.

From (ft.)	To (ft.)	Description and color of formation material
0-2		top soil
2-5		brown clay
5-54		brown and white clay
54-69		white clay
69-77		sand streaks
77-93		sand
93-131		meally clay
131-151		blue clay
151-162		sand

(Use reverse side if necessary)

8) **CASING, BLANK PIPE, AND WELL SCREEN DATA:**

Dia. (in.)	New or Used	Steel, Plastic, etc. Perf., Slotted, etc. Screen Mfg., if commercial	Setting (ft.) From	Setting (ft.) To	Gage Casting Screen
4	N	PVC	-1.5	150	40
2	N	PVC UC	151	161	#12

RECEIVED AUG 29 1990 TEXAS WATER COMMISSION

9) **CEMENTING DATA** [Rule 287.44(1)]
Cemented from 150 ft. to 50 ft. No. of Sacks Used 7
0 ft. to 15 ft. No. of Sacks Used 2
Method used Pressure
Cemented by Raymond McPike

10) **SURFACE COMPLETION**
☐ Specified Surface Slab Installed [Rule 287.44(2)(A)]
☒ Pitless Adapter Used [Rule 287.44(3)(B)]
☐ Approved Alternative Procedure Used [Rule 287.71]

11) **WATER LEVEL:**
Static level 52 ft. below land surface Date 7-2-90
Artesian flow _____ gpm. Date _____

12) **PACKERS:** Type Depth
Rubber 146

13) **TYPE PUMP:**
☐ Turbine ☐ Jet ☒ Submersible ☐ Cylinder
☐ Other _____
Depth to pump bowls, cylinder, jet, etc., 120 ft.

14) **WELL TESTS:**
Type Test: ☐ Pump ☐ Bailer ☒ Jetted ☒ Estimated
Yield: 30 gpm with _____ ft. drawdown after _____ hrs.

15) **WATER QUALITY:**
Did the drilling penetrate any strata which contained undesirable constituents?
☐ Yes ☒ No If yes, submit "REPORT OF UNDESIRABLE WATER"
Type of water? good Depth of strata 11 ft
Was a chemical analysis made? ☐ Yes ☒ No

I hereby certify that this well was drilled by me (or under my supervision) and that each and all of the statements herein are true to the best of my knowledge and belief. I understand that failure to complete items 1 thru 15 will result in the log(s) being returned for completion and resubmittal.

COMPANY NAME Holly Water Wells (Type or print) **WELL DRILLER'S LICENSE NO.** 2026

ADDRESS 607 hwy 19 Huntsville, Texas 77340 (Street or RFD) (City) (State) (Zip)

(Signed) Ralph A. Cranmer (Licensed Well Driller) **(Signed)** _____ (Registered Driller Trainee)

Please attach electric log, chemical analysis, and other pertinent information, if available.

For TWC use only: Well No. 60-28-1 Located on map _____

WWD-012 (Rev. 09/21/88)

TEXAS WATER COMMISSION COPY

IMPORTANT NOTICE FOR PERSONS HAVING WELLS DRILLED CONCERNING PRIVILEGE OF CONFIDENTIALITY

The Water Well Drillers Board and the Texas Water Commission are concerned that some persons having wells drilled may not be aware of the confidentiality privilege provision of Section 5 of the Water Well Drillers Act. Section 5, the Reporting of Well Logs, reads as follows:

> "Every licensed water well driller drilling, deepening or otherwise altering a water well within this State shall make and keep, or cause to be made and kept, a legible and accurate well log, and within 60 days from the completion or cessation of drilling, deepening or otherwise altering such a water well, shall deliver or transmit by certified mail a copy of such well log to the Commission, and the owner thereof or the person having had such well drilled. Each copy of a well log, other than a Commission copy, shall include the name, mailing address, and telephone number of the Board and the Commission. The well log required herein shall at the request in writing to the Commission, by certified mail, by the owner or the person having such well drilled be held as confidential matter and not made of public record."

The last sentence specifies the means whereby you can, if you wish, assure that logs of your wells will be kept confidential.

From (ft.)	To (ft.)	Description and color of formation material

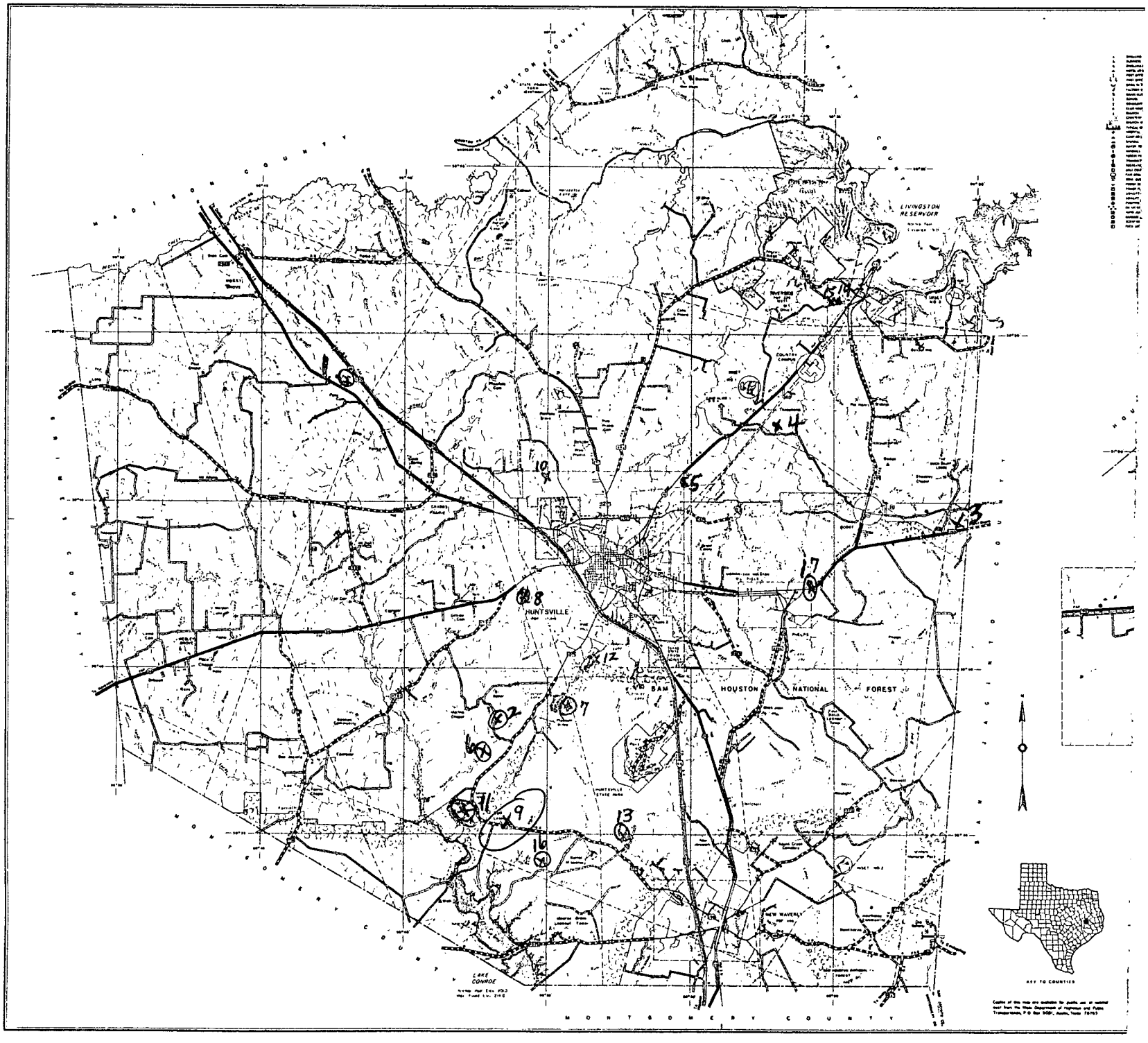
HOUSTON COUNTY
LIVINGSTON RESERVOIR
HUNTSVILLE
SAM HOUSTON NATIONAL FOREST
LAKE CONROE
MONTGOMERY COUNTY
KEY TO COUNTIES

WALKER #16 1.2 mi: S/W L
.2 mi: E L

Please use black ink.
Send original copy by certified mail to the
Texas Water Commission
P.O. Box 13087
Austin, Texas 78711

State of Texas
WATER WELL REPORT

ATTENTION OWNER: *Confidentiality Privilege Notice on Reverse Side*

Texas Water Well Drillers Board
P. O. Box 13087
Austin, Texas 78711

1) OWNER KARL ROHDE (Name) Address PO Box 746 (Street or RFD) Huntsville, (City) Texas (State) 77340 (Zip)

2) LOCATION OF WELL:
County Walker 7 miles in ~~WEST~~ SW (N.E., S.W., etc.) direction from Huntsville (Town)

Driller must complete the legal description to the right with distance and direction from two intersecting section or survey lines, or he must locate and identify the well on an official Quarter- or Half-Scale Texas County General Highway Map and attach the map to this form.

☐ Legal description:
Section No. _____ Block No. _____ Township _____
Abstract No. _____ Survey Name _____
Distance and direction from two intersecting section or survey lines _____

☒ See attached map. ON 60-13-4

3) TYPE OF WORK (Check): ☒ New Well ☐ Deepening ☐ Reconditioning ☐ Plugging

4) PROPOSED USE (Check): ☒ Domestic ☐ Industrial ☐ Monitor ☐ Public Supply ☐ Irrigation ☐ Test Well ☐ Injection ☐ Other _____

5) DRILLING METHOD (Check): ☐ Driven ☒ Mud Rotary ☐ Air Hammer ☐ Jetted ☐ Bored ☐ Air Rotary ☐ Cable Tool ☐ Other _____

6) WELL LOG:
Date Drilling:
Started 9-12 19 86
Completed 9-13 19 86

DIAMETER OF HOLE Dia. (in.)	From (ft.)	To (ft.)
6½	Surface	202

From (ft.)	To (ft.)	Description and color of formation material
0	2	top soil
2	15	sand
15	102	white clay
102	122	meally clay
122	133	sand
133	142	white clay
142	170	blue clay
170	177	sand
177	179	clay
179	202	sand

(Use reverse side if necessary)

7) BOREHOLE COMPLETION:
☐ Open Hole ☒ Straight Wall ☐ Underreamed
☐ Gravel Packed ☐ Other _____
If Gravel Packed give interval . . . from _____ ft. to _____ ft.

8) CASING, BLANK PIPE, AND WELL SCREEN DATA:

Dia. (in.)	New or Used	Steel, Plastic, etc. Perf., Slotted, etc. Screen Mgf., if commercial	Setting (ft.) From	Setting (ft.) To	Gage Casing Screen
4	N	PVC	-1½	188	40
2½	N	PVC undercutt	191	201	10

9) CEMENTING DATA [Rule 319.44(b)]
Cemented from 188 ft. to 38 ft. No. of Sacks Used 6
0 ft. to 10 ft. No. of Sacks Used 2
Method used Pressure
Cemented by Holly water Wells

10) SURFACE COMPLETION
☐ Specified Surface Slab Installed [Rule 319.44(c)]
☐ Pitless Adapter Used [Rule 319.44(d)]
☒ Approved Alternative Procedure Used [Rule 319.71]

11) WATER LEVEL:
Static level _____ ft. below land surface Date _____
Artesian flow _____ gpm. Date _____

12) PACKERS: Type Lead L Depth 184

13) TYPE PUMP:
☐ Turbine ☐ Jet ☒ Submersible ☐ Cylinder
☐ Other _____
Depth to pump bowls, cylinder, jet, etc., 160 ft.

14) WELL TESTS:
Type Test: ☐ Pump ☐ Bailer ☒ Jetted ☐ Estimated
Yield: _____ gpm with _____ ft. drawdown after _____ hrs.

15) WATER QUALITY:
Did you knowingly penetrate any strata which contained undesirable water? ☐ Yes ☒ No
If yes, submit "REPORT OF UNDESIRABLE WATER"
Type of water? good Depth of strata 23 ft.
Was a chemical analysis made? ☐ Yes ☒ No

RECEIVED
DEC 18 1986
TEXAS WATER COMMISSION

I here by certify that this well was drilled by me (or under my supervision) and that each and all of the statements herein are true to the best of my knowledge and belief. I understand that failure to complete items 1 thru 12 will result in the log(s) being returned for completion and resubmittal.

COMPANY NAME HOLLY WATER WELLS (Type or Print) Water Well Driller's License No. 2026

ADDRESS Rt. 11 Box 607 (Street or RFD) Huntsville, (City) Texas (State) 77340 (Zip)

(Signed) Frank A. Cyrulnik (Licensed Water Well Driller) (Signed) _____ (Registered Driller Trainee)

Please attach electric log, chemical analysis, and other pertinent information, if available.

For TWC use only
Well No. 60-28-1
Located on map _____

TWC-0392 (Rev. 06-10-85) TEXAS WATER COMMISSION COPY

IMPORTANT NOTICE FOR PERSONS HAVING WELLS DRILLED CONCERNING PRIVILEGE OF CONFIDENTIALITY

The Water Well Drillers Board and the Texas Water Commission are concerned that some persons having water wells drilled may not be aware of the confidentiality privilege provision of Section 5 of the Water Well Drillers Act. Section 5, the Reporting of Well Logs, reads as follows:

> "Every licensed water well driller drilling, deepening or otherwise altering a water well within this State shall make and keep, or cause to be made and kept, a legible and accurate well log, and within 30 days from the completion or cessation of drilling, deepening or otherwise altering such a water well, shall deliver or transmit by certified mail a copy of such well log to the Commission, and the owner thereof or the person having had such well drilled. Each copy of a well log, other than a Commission copy, shall include the name, mailing address, and telephone number of the Board and the Commission. The well log required herein shall at the request in writing to the Commission, by certified mail, by the owner or the person having such well drilled be held as confidential matter and not made of public record."

The last sentence specifies the means whereby you can, if you wish, assure that logs of your wells will be kept confidential.

Send original copy by certified mail to the Texas Water Development Board P. O. Box 12386 Austin, Texas 78711

State of Texas

WATER WELL REPORT

For TWDB use only
Well No. 60 28-1C
Located on map YES
Received: 5-22-

1) OWNER:
Person having well drilled LARY DAWSON (Name) Address Gen del (Street or RFD) New Waverly (City) Tex (State)

Landowner " " (Name) Address " (Street or RFD) " (City) " (State)

2) LOCATION OF WELL:
County WALKER, 9 miles in NW (N.E., S.W., etc.) direction from New Waverly (Town)

Locate by sketch map showing landmarks, roads, creeks, hiway number, etc.*



(Use reverse side if necessary)

or Give legal location with distances and directions from adjacent sections or survey lines.

Labor _____ League _____

Block _____ Survey _____

Abstract No. _____

(NW¼ NE¼ SW¼ SE¼) of Section _____

3) TYPE OF WORK (Check): New Well ✓ Deepening Reconditioning Plugging

4) PROPOSED USE (Check): Domestic ✓ Industrial Municipal Irrigation Test Well Other

5) TYPE OF WELL (Check): Rotary ✓ Driven Dug Cable Jetted Bored

6) WELL LOG:
Diameter of hole 4 in. Depth drilled 130 ft. Depth of completed well 130 ft. Date drilled 1-22-72

All measurements made from 0 ft. above ground level.

From (ft.)	To (ft.)	Description and color of formation material
0	21	Sand
21	44	Clay Hard
44	56	Gravel Sand
56	61	Sand stone + Gravel
61	67	Rocks Sand
67	69	Sandstone
69	97	Shale & clay
97	130	Sand.

(Use reverse side if necessary)

9) Casing:
Type: Old New ✓ Steel Plastic ✓ Other

Cemented from _____ ft. to _____ ft.

Diameter (inches)	Setting From (ft.)	To (ft.)	Gage
4	0	120	PVC 40

10) SCREEN:
Type Plastic

Perforated — Slotted

Diameter (inches)	Setting From (ft.)	To (ft.)	Slot Size
4'	120	130	12

7) COMPLETION (Check):
Straight wall ✓ Gravel packed Other
Under reamed Open Hole

8) WATER LEVEL:
Static level 12 ft. below land surface Date 1-23-72

Artesian pressure _____ lbs. per square inch Date _____

Depth to pump bowls, cylinder, jet, etc., 80 ft. below land surface.

11) WELL TESTS:
Was a pump test made? Yes ✓ No If yes, by whom? W A Waller

Yield: 3.5 gpm with 3 ft. drawdown after 1 hrs.

Bailer test _____ gpm with _____ ft. drawdown after _____ hrs.

Artesian flow _____ gpm

Temperature of water _____

12) WATER QUALITY:
Was a chemical analysis made? Yes No ✓

Did any strata contain undesirable water? Yes No ✓

Type of water? Good fresh depth of strata 33

I hereby certify that this well was drilled by me (or under my supervision) and that each and all of the statements herein are true to the best of my knowledge and belief.

NAME W. A. Waller (Type or Print) Water Well Drillers Registration No. 1332

ADDRESS Box 516 (Street or RFD) New Waverly (City) Tex (State)

(Signed) W. A. Waller (Water Well Driller) AAA Water Wells (Company Name)

Please attach electric log, chemical analysis, and other pertinent information, if available.

*Additional instructions on reverse side.

TWDBE-GW-53

2) LOCATION OF WELL:

The sketch showing the well location must be as accurate as possible, showing landmarks, in sufficient detail so that the well may be plotted on a General Highway Map of the county in which the well is located.

Reference points from which distances are measured and directions given should be of a permanent nature (e.g. highway intersections, center of towns, river and creek bridges, railroad crossings). The distance and direction from the nearest town should always be indicated.

When giving a legal description include a sketch showing location of the well within the described area. e.g. survey abstract.

Information furnished in Section 2) of the TWDBE-GW-53 is very important. Unless the well can be accurately located on a map the value of the other data contained in the Report is greatly reduced.

Map #5

Send original copy by certified mail to the Texas Department of Water Resources P. O. Box 13087 Austin, Texas 78711

State of Texas
WATER WELL REPORT

ATTENTION OWNER: *Confidentiality Privilege Notice on Reverse Side*

Texas Water Well Drillers Board P. O. Box 13087 Austin, Texas 78711

1) OWNER Mrs Dewey Grissom (Name) Address FM 1374 New Waverly Tx 77358 (Street or RFD) (City) (State) (Zip)

2) LOCATION OF WELL: County Walker 10 miles in W (N.E., S.W., etc.) direction from New Waverly (Town)

Driller must complete the legal description to the right with distance and direction from two intersecting section or survey lines, or he must locate and identify the well on an official Quarter- or Half-Scale Texas County General Highway Map and attach the map to this form.

☐ Legal description:
Section No. _____ Block No. _____ Township _____
Abstract No. _____ Survey Name _____
Distance and direction from two intersecting section or survey lines _____

☑ See attached map. 60-28-9H

3) TYPE OF WORK (Check): ☑ New Well ☐ Deepening ☐ Reconditioning ☐ Plugging

4) PROPOSED USE (Check): ☑ Domestic ☐ Industrial ☐ Public Supply ☐ Irrigation ☐ Test Well ☐ Other _____

5) DRILLING METHOD (Check): ☑ Mud Rotary ☐ Air Hammer ☐ Driven ☐ Bored ☐ Air Rotary ☐ Cable Tool ☐ Jetted ☐ Other _____

6) WELL LOG:

Date drilled 8-3-83

DIAMETER OF HOLE Dia. (in.)	From (ft.)	To (ft.)
6 1/2	Surface	190
4 1/2	190	201

From (ft.)	To (ft.)	Description and color of formation material
0	15	Clay
15	20	rock
20	51	clay
51	52	rock
52	77	clay
77	82	rock
82	102	clay & rock
102	112	clay
112	123	sand & rock
123	155	clay & rock
155	201	sand

7) BOREHOLE COMPLETION: ☐ Open Hole ☑ Straight Wall ☐ Underreamed ☐ Gravel Packed ☐ Other _____
If Gravel Packed give interval . . . from _____ ft. to _____ ft.

8) CASING, BLANK PIPE, AND WELL SCREEN DATA:

Dia. (in.)	New or Used	Steel, Plastic, etc. Perf., Slotted, etc. Screen Mgf., if commercial	Setting (ft.) From	Setting (ft.) To	Gage Casing Screen
4	N	PVC	0	190	Sch. 40
2	N	Galv liner	180	191	"
2	N	Red band SS. screen	191	201	12 ga

CEMENTING DATA
Cemented from 0 ft. to 190 ft.
Method used Pressure Cement
Cemented by Weisinger (Company or Individual)

9) WATER LEVEL:
Static level 78 ft. below land surface Date 8-3-83
Artesian flow _____ gpm. Date _____

10) PACKERS: Type Depth

RECEIVED JUL - 3 1984 DEPT. OF WATER RESOURCES

(Use reverse side if necessary)

11) TYPE PUMP: ☐ Turbine ☐ Jet ☑ Submersible ☐ Cylinder ☐ Other _____
Depth to pump bowls, cylinder, jet, etc., _____ ft.

13) WATER QUALITY:
Did you knowingly penetrate any strata which contained undesirable water? ☐ Yes ☑ No
If yes, submit "REPORT OF UNDESIRABLE WATER"
Type of water? _____ Depth of strata _____
Was a chemical analysis made? ☐ Yes ☐ No

12) WELL TESTS:
☐ Type Test: ☐ Pump ☐ Bailer ☑ Jetted ☐ Estimated
Yield: 40 gpm with _____ ft. drawdown after _____ hrs.

I hereby certify that this well was drilled by me (or under my supervision) and that each and all of the statements herein are true to the best of my knowledge and belief.

COMPANY NAME John E Weisinger (Type or Print) Water Well Driller's License No. 1541

ADDRESS _____ (Street or RFD) (City) (State) (Zip)

WEISINGER WATER WELL, INC.
2200 E. Davis
Conroe, Texas 77301
(713) 756-7721

(Signed) John E. Weisinger (Licensed Water Well Driller) (Signed) _____ (Registered Driller Trainee)

Please attach electric log, chemical analysis, and other pertinent information, if available.

For TDWR use only
Well No. 60-28-1C
Located on map 40MM

TDWR-0392 (Rev. 5-27-82)

DEPARTMENT OF WATER RESOURCES COPY

IMPORTANT NOTICE FOR PERSONS HAVING WELLS DRILLED CONCERNING PRIVILEGE OF CONFIDENTIALITY

The Water Well Drillers Board and the Department of Water Resources are concerned that some persons having water wells drilled may not be aware of the confidentiality privilege provision of Section 5 of the Water Well Drillers Act. Section 5, the Reporting of Well Logs, reads as follows:

> "Every registered water well driller drilling, deepening, or otherwise altering a water well within this State shall make and keep, or cause to be made and kept, a legible and accurate well log, and within sixty (60) days from the completion or cessation of drilling, deepening or otherwise altering such a water well, shall deliver or transmit by certified mail a copy of such well log to the Commission, and the owner. thereof or the person having had such well drilled. The well log required herein shall at the request in writing to the Commission, by certified mail, by the owner or the person having such well drilled be held as confidential matter and not made of public record."

The last sentence specifies the means whereby you can, if you wish, assure that logs of your wells will be kept confidential. Please note that the term "Commission" in the above-quoted section and elsewhere in the Water Well Drillers Act now properly means the Texas Department of Water Resources (P. O. Box 13087; Austin, Texas 78711).

·2 m: NISL
·2 m: EIWL

Map # 2

1

Please use black ink.
Send original copy by certified mail to the
Texas Department of Water Resources
P. O. Box 13087
Austin, Texas 78711

State of Texas
WATER WELL REPORT

ATTENTION OWNER: *Confidentiality Privilege Notice on Reverse Side*

Texas Water Well Drillers Board
P. O. Box 13087
Austin, Texas 78711

1) OWNER Harry Schutting (Name) Address FM 1374 (Street or RFD) New Waverly (City) TX (State) 77355 (Zip)

2) LOCATION OF WELL: County Walker 9 miles in W (N.E., S.W., etc.) direction from New Waverly (Town)

Driller must complete the legal description to the right with distance and direction from two intersecting section or survey lines, or he must locate and identify the well on an official Quarter- or Half-Scale Texas County General Highway Map and attach the map to this form.

☐ **Legal description:**
Section No. _____ Block No. _____ Township _____
Abstract No. _____ Survey Name _____
Distance and direction from two intersecting section or survey lines _____

☐ **See attached map.**

3) **TYPE OF WORK** (Check): ☑ New Well ☐ Deepening ☐ Reconditioning ☐ Plugging

4) **PROPOSED USE** (Check): ☑ Domestic ☐ Industrial ☐ Public Supply ☐ Irrigation ☐ Test Well ☐ Other _____

5) **DRILLING METHOD** (Check): ☑ Mud Rotary ☐ Air Hammer ☐ Driven ☐ Bored ☐ Air Rotary ☐ Cable Tool ☐ Jetted ☐ Other _____

6) **WELL LOG:**

Date drilled 12-10-86

DIAMETER OF HOLE

Dia. (in.)	From (ft.)	To (ft.)
6 1/2	Surface	235
4 1/2	235	248

From (ft.)	To (ft.)	Description and color of formation material
0	40	Sand
40	90	Clay
90	115	Sand
115	195	Clay
195	204	Sand
204	214	Clay
214	224	Sand & Rock
224	248	Sand

(Use reverse side if necessary)

7) **BOREHOLE COMPLETION:** ☐ Open Hole ☑ Straight Wall ☐ Underreamed ☐ Gravel Packed ☐ Other _____
If Gravel Packed give interval . . . from _____ ft. to _____ ft.

8) **CASING, BLANK PIPE, AND WELL SCREEN DATA:**

Dia. (in.)	New or Used	Steel, Plastic, etc. Perf., Slotted, etc. Screen Mgf., if commercial	Setting (ft.) From	Setting (ft.) To	Gage Casing Screen
4	N	PVC	0	235	sch 40
2 1/2	N	Galv.	227	238	"
2 1/2	N	RBSS	238	248	10 ga

9) **CEMENTING DATA** [Rule 319.44(b)]
Cemented from 0 ft. to 235 ft.
_____ ft. to _____ ft.
Method used Pressure
Cemented by Weisinger

10) **SURFACE COMPLETION**
☐ Specified Surface Slab Installed [Rule 319.44(c)]
☐ Pitless Adapter Used [Rule 319.44(d)]
☒ Approved Alternative Procedure Used [Rule 319.71]

11) **WATER LEVEL:**
Static level 78 ft. below land surface Date 12-10-85
Artesian flow _____ gpm. Date _____

12) **PACKERS:** Type Depth

13) **TYPE PUMP:** ☐ Turbine ☐ Jet ☑ Submersible ☐ Cylinder ☐ Other _____
Depth to pump bowls, cylinder, jet, etc., _____ ft.

14) **WELL TESTS:**
Type Test: ☐ Pump ☐ Bailer ☑ Jetted ☐ Estimated
Yield: 40 gpm with _____ ft. drawdown after _____ hrs.

15) **WATER QUALITY:**
Did you knowingly penetrate any strata which contained undesirable water? ☐ Yes ☑ No
If yes, submit "REPORT OF UNDESIRABLE WATER"
Type of water? _____ Depth of strata _____
Was a chemical analysis made? ☐ Yes ☐ No

RECEIVED
OCT - 2 1986
TEXAS WATER COMMISSION

I here by certify that this well was drilled by me (or under my supervision) and that each and all of the statements herein are true to the best of my knowledge and belief. I understand that failure to complete items 1 thru 12 will result in the log(s) being returned for completion and resubmittal.

COMPANY NAME **Weisinger Water Well, Inc.** (Typed or Printed) Water Well Driller's License No. 1541

ADDRESS **2200 E. Davis** (Street or RFD) **Conroe, Texas 77301** (City) (State) (Zip)
(409) 756-7721

(Signed) _____ (Licensed Water Well Driller) (Signed) John E. Weisinger (Registered Driller Trainee)

For TDWR use only
Well No. 60-28-1
Located on map _____

Please attach electric log, chemical analysis, and other pertinent information, if available.

DEPARTMENT OF WATER RESOURCES COPY

TDWR-0392 (12/29/83)

IMPORTANT NOTICE FOR PERSONS HAVING WELLS DRILLED CONCERNING PRIVILEGE OF CONFIDENTIALITY

The Water Well Drillers Board and the Department of Water Resources are concerned that some persons having water wells drilled may not be aware of the confidentiality privilege provision of Section 5 of the Water Well Drillers Act. Section 5, the Reporting of Well Logs, reads as follows:

> "Every licensed water well driller drilling, deepening or otherwise altering a water well within this State shall make and keep, or cause to be made and kept, a legible and accurate well log, and within 30 days from the completion or cessation of drilling, deepening or otherwise altering such a water well, shall deliver or transmit by certified mail a copy of such well log to the department, and the owner thereof or the person having had such well drilled. Each copy of a well log, other than a department copy, shall include the name, mailing address, and telephone number of the Board and the department. The well log required herein shall at the request in writing to the department, by certified mail, by the owner or the person having such well drilled be held as confidential matter and not made of public record."

The last sentence specifies the means whereby you can, if you wish, assure that logs of your wells will be kept confidential.

Map #2

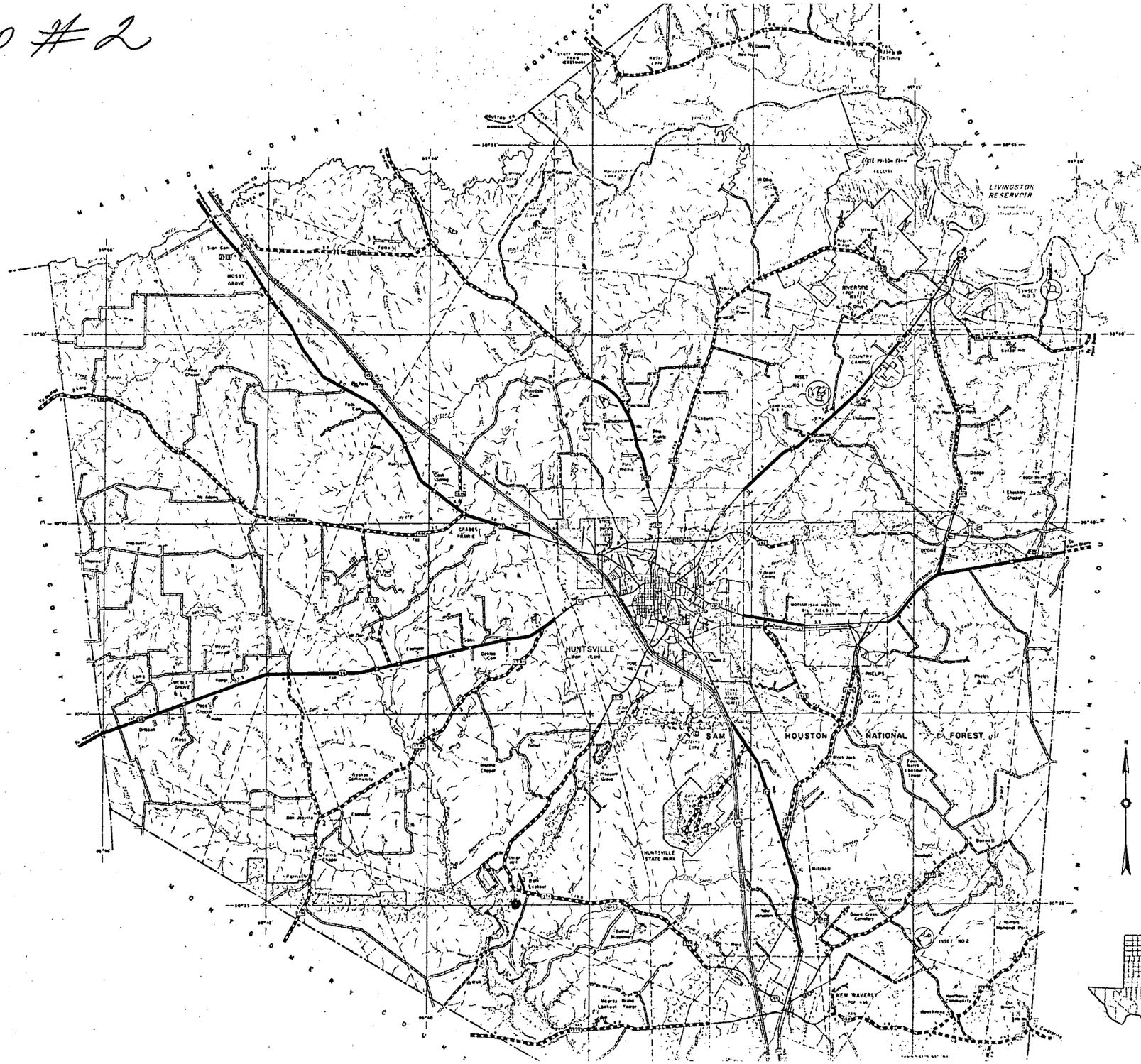

Map #2

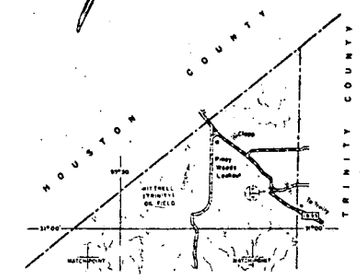

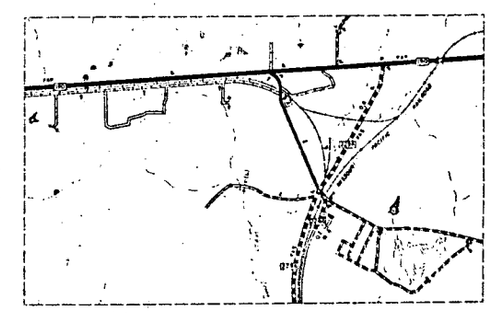

PHELPS

GENERAL HIGHWAY MAP

WALKER COUNTY TEXAS

PREPARED BY THE
STATE DEPARTMENT OF HIGHWAYS AND PUBLIC TRANSPORTATION
TRANSPORTATION PLANNING DIVISION
IN COOPERATION WITH THE
U.S. DEPARTMENT OF TRANSPORTATION
FEDERAL HIGHWAY ADMINISTRATION

SCALES

1965

Map #2

~~(1) Tom Martin~~

~~(1) Greg Hawk~~

(1) Harry Schultz

#41

Send original copy by certified mail to the Texas Department of Water Resources P. O. Box 13087 Austin, Texas 78711

State of Texas
WATER WELL REPORT

ATTENTION OWNER: *Confidentiality Privilege Notice on Reverse Side*

Texas Water Well Drillers Board P. O. Box 13087 Austin, Texas 78711

1) OWNER R. L. Summers (Name) Address 713 First Place (Street or RFD) Tyler (City) TX (State) 75702 (Zip)

2) LOCATION OF WELL: County Walker, 10 miles in SW (N.E., S.W., etc.) direction from Huntsville (Town)

Driller must complete the legal description to the right with distance and direction from two intersecting section or survey lines, or he must locate and identify the well on an official Quarter- or Half-Scale Texas County General Highway Map and attach the map to this form.

☐ Legal description:
Section No. _____ Block No. _____ Township _____
Abstract No. _____ Survey Name _____
Distance and direction from two intersecting section or survey lines _____

☒ See attached map. Map on 60-17-4R

3) TYPE OF WORK (Check): ☒ New Well ☐ Deepening ☐ Reconditioning ☐ Plugging

4) PROPOSED USE (Check): ☒ Domestic ☐ Industrial ☐ Public Supply ☐ Irrigation ☐ Test Well ☐ Other _____

5) DRILLING METHOD (Check): ☒ Mud Rotary ☐ Air Hammer ☐ Driven ☐ Bored ☐ Air Rotary ☐ Cable Tool ☐ Jetted ☐ Other _____

6) WELL LOG:

Date drilled 10/22/84

DIAMETER OF HOLE

Dia. (in.)	From (ft.)	To (ft.)
6½	Surface	198

From (ft.)	To (ft.)	Description and color of formation material
0	2	Top soil
2	12	Brown clay
12	22	Sand streaks
22	72	Brown clay
72	89	Sand
89	94	Sand streaks
94	135	Sand
135	148	Blue clay
148	198	Sand

(Use reverse side if necessary)

7) BOREHOLE COMPLETION: ☐ Open Hole ☒ Straight Wall ☐ Underreamed ☐ Gravel Packed ☐ Other _____
If Gravel Packed give interval . . . from _____ ft. to _____ ft.

8) CASING, BLANK PIPE, AND WELL SCREEN DATA:

Dia. (in.)	New or Used	Steel, Plastic, etc. Perf., Slotted, etc. Screen Mgf., if commercial	Setting (ft.) From	Setting (ft.) To	Gage Casing Screen
4	N	Plastic	-1½	182	40
2½	N	PVC Undercutt	193	183	#12

CEMENTING DATA
Cemented from 182 ft. to 82 ft.
Method used Pressure
Cemented by Henry Lee (Company or Individual)

9) WATER LEVEL:
Static level 10 ft. below land surface Date 10/23/84
Artesian flow _____ gpm. Date _____

10) PACKERS:

Type	Depth
Lead	L 178

RECEIVED DEC 18 1984 DEPT. OF WATER RESOURCES

11) TYPE PUMP: ☐ Turbine ☐ Jet ☒ Submersible ☐ Cylinder ☐ Other _____
Depth to pump bowls, cylinder, jet, etc., _____ ft.

12) WELL TESTS: ☐ Type Test: ☐ Pump ☐ Bailer ☒ Jetted ☒ Estimated
Yield: _____ gpm with _____ ft. drawdown after _____ hrs.

13) WATER QUALITY:
Did you knowingly penetrate any strata which contained undesirable water? ☐ Yes ☒ No
If yes, submit "REPORT OF UNDESIRABLE WATER"
Type of water? Good Depth of strata 50 Ft.
Was a chemical analysis made? ☐ Yes ☒ No

I hereby certify that this well was drilled by me (or under my supervision) and that each and all of the statements herein are true to the best of my knowledge and belief.

COMPANY NAME Holly Water Well Service (Type or Print) Water Well Driller's License No. 2026/2221

ADDRESS Rt. 11 Box 607 (Street or RFD) Huntsville (City) TX (State) 77340 (Zip)

(Signed) Ralph A. Cadwallader (Licensed Water Well Driller) (Signed) _____ (Registered Driller Trainee)

Please attach electric log, chemical analysis, and other pertinent information, if available.

For TDWR use only
Well No. 60-28-1M
Located on map Yes DCF

TDWR-0392 (Rev. 5-27-82)

DEPARTMENT OF WATER RESOURCES COPY

IMPORTANT NOTICE FOR PERSONS HAVING WELLS DRILLED CONCERNING PRIVILEGE OF CONFIDENTIALITY

The Water Well Drillers Board and the Department of Water Resources are concerned that some persons having water wells drilled may not be aware of the confidentiality privilege provision of Section 5 of the Water Well Drillers Act. Section 5, the Reporting of Well Logs, reads as follows:

> "Every registered water well driller drilling, deepening, or otherwise altering a water well within this State shall make and keep, or cause to be made and kept, a legible and accurate well log, and within sixty (60) days from the completion or cessation of drilling, deepening or otherwise altering such a water well, shall deliver or transmit by certified mail a copy of such well log to the Commission, and the owner thereof or the person having had such well drilled. The well log required herein shall at the request in writing to the Commission, by certified mail, by the owner or the person having such well drilled be held as confidential matter and not made of public record."

The last sentence specifies the means whereby you can, if you wish, assure that logs of your wells will be kept confidential. Please note that the term "Commission" in the above-quoted section and elsewhere in the Water Well Drillers Act now properly means the Texas Department of Water Resources (P. O. Box 13087; Austin, Texas 78711).

#3

Send original copy by certified mail to the
Texas Department of Water Resources
P. O. Box 13087
Austin, Texas 78711

State of Texas
WATER WELL REPORT

ATTENTION OWNER: *Confidentiality Privilege Notice on Reverse Side*

For TDWR use only
Well No. 60-28-1K
Located on map 165
Received: 9-13-82

1) OWNER ROBERT CHRANE (Name) Address 17014 Ella Blvd., Houston, Texas 77340 (Street or RFD) (City) (State) (Zip)

2) LOCATION OF WELL: County Walker, 9 miles in S (N.E., S.W., etc.) direction from Huntsville (Town)

Driller must complete the legal description to the right with distance and direction from two intersecting section or survey lines, or he must locate and identify the well on an official Quarter- or Half-Scale Texas County General Highway Map and attach the map to this form.

☐ Legal description:
Section No. _____ Block No. _____ Township _____
Abstract No. _____ Survey Name _____
Distance and direction from two intersecting section or survey lines _____

☒ See attached map. Mapon 60-13-5V

3) TYPE OF WORK (Check): ☒ New Well ☐ Deepening ☐ Reconditioning ☐ Plugging

4) PROPOSED USE (Check): ☒ Domestic ☐ Industrial ☐ Public Supply ☐ Irrigation ☐ Test Well ☐ Other _____

5) DRILLING METHOD (Check): ☒ Mud Rotary ☐ Air Hammer ☐ Driven ☐ Bored ☐ Air Rotary ☐ Cable Tool ☐ Jetted ☐ Other _____

6) WELL LOG:

Date drilled 24 Aug 82

DIAMETER OF HOLE Dia. (in.)	From (ft.)	To (ft.)
6 1/2	Surface	172

From (ft.)	To (ft.)	Description and color of formation material
0	131	gray clay
131	172	12 ga. sand

7) BOREHOLE COMPLETION: ☐ Open Hole ☐ Straight Wall ☐ Underreamed ☐ Gravel Packed ☒ Other two string
If Gravel Packed give interval . . . from _____ ft. to _____ ft.

8) CASING, BLANK PIPE, AND WELL SCREEN DATA:

Dia. (in.)	New or Used	Steel, Plastic, etc. Perf., Slotted, etc. Screen Mgf., if commercial	Setting (ft.) From	Setting (ft.) To	Gage Casing Screen
4	N	PVC	0	143	40
2	N	well screen inc	147	167	12

CEMENTING DATA
Cemented from 40 ft. to 143 ft.
Method used slurry
Cemented by Clearwater Well Service (Company or Individual)

9) WATER LEVEL:
Static level 52 ft. below land surface Date 25 Aug 82
Artesian flow _____ gpm. Date _____

10) PACKERS:

	Type	Depth
2"	K	130

11) TYPE PUMP: ☐ Turbine ☐ Jet ☒ Submersible ☐ Cylinder ☐ Other _____
Depth to pump bowls, cylinder, jet, etc., 102 ft.

12) WELL TESTS: ☐ Type Test: ☐ Pump ☐ Bailer ☒ Jetted ☐ Estimated
Yield: 25 gpm with 0 ft. drawdown after 3 hrs.

RECEIVED
SEP 13 1982
DEPT. OF
WATER RESOURCES

(Use reverse side if necessary)

13) WATER QUALITY:
Did you knowingly penetrate any strata which contained undesirable water? ☐ Yes ☒ No
If yes, submit "REPORT OF UNDESIRABLE WATER"
Type of water? _____ Depth of strata _____
Was a chemical analysis made? ☐ Yes ☐ No

I hereby certify that this well was drilled by me (or under my supervision) and that each and all of the statements herein are true to the best of my knowledge and belief.

NAME Kenneth Downes Eugene M. Poldrack (Type or Print) Water Well Drillers Registration No. 2134

ADDRESS 440 Graham Road (Street or RFD) Huntsville, (City) Texas (State) 77340 (Zip)

(Signed) Kenneth Downes (Water Well Driller) CLEARWATER WELL SERVICE (Company Name)

Please attach electric log, chemical analysis, and other pertinent information, if available.

TDWR-0392 (Rev. 1-12-79)

DEPARTMENT OF WATER RESOURCES COPY

IMPORTANT NOTICE FOR PERSONS HAVING WELLS DRILLED CONCERNING PRIVILEGE OF CONFIDENTIALITY

The Water Well Drillers Board and the Department of Water Resources are concerned that some persons having water wells drilled may not be aware of the confidentiality privilege provision of Section 5 of the Water Well Drillers Act. Section 5, the Reporting of Well Logs, reads as follows:

> "Every registered water well driller drilling, deepening, or otherwise altering a water well within this State shall make and keep, or cause to be made and kept, a legible and accurate well log, and within sixty (60) days from the completion or cessation of drilling, deepening or otherwise altering such a water well, shall deliver or transmit by certified mail a copy of such well log to the Commission, and the owner thereof or the person having had such well drilled. The well log required herein shall at the request in writing to the Commission, by certified mail, by the owner or the person having such well drilled be held as confidential matter and not made of public record."

The last sentence specifies the means whereby you can, if you wish, assure that logs of your wells will be kept confidential. Please note that the term "Commission" in the above-quoted section and elsewhere in the Water Well Drillers Act now properly means the Texas Department of Water Resources (P. O. Box 13087; Austin, Texas 78711).

69

Send original copy by certified mail to the
Texas Department of Water Resources
P. O. Box 13087
Austin, Texas 78711

State of Texas
WATER WELL REPORT

ATTENTION OWNER: *Confidentiality Privilege Notice on Reverse Side*

For TDWR use only
Well No. 60-28-1K
Located on map YES
Received: R.B

1) OWNER Nebco Construction (Name) Address Unknown (Street or RFD) New Waverly, Tx. (City) (State) (Zip)

2) LOCATION OF WELL:
County Walker, 4 miles in W (N.E., S.W., etc.) direction from New Waverly (Town)

Driller must complete the legal description to the right with distance and direction from two intersecting section or survey lines, or he must locate and identify the well on an official Quarter- or Half-Scale Texas County General Highway Map and attach the map to this form.

☐ Legal description:
Section No. _____ Block No. _____ Township _____
Abstract No. _____ Survey Name _____
Distance and direction from two intersecting section or survey lines _____
☐ See attached map.

3) TYPE OF WORK (Check):
☒ New Well ☐ Deepening ☐ Reconditioning ☐ Plugging

4) PROPOSED USE (Check):
☒ Domestic ☐ Industrial ☐ Public Supply ☐ Irrigation ☐ Test Well ☐ Other _____

5) DRILLING METHOD (Check):
☒ Mud Rotary ☐ Air Hammer ☐ Driven ☐ Bored ☐ Air Rotary ☐ Cable Tool ☐ Jetted ☐ Other _____

6) WELL LOG:
Date drilled 2/13/81

DIAMETER OF HOLE

Dia. (in.)	From (ft.)	To (ft.)
6-3/4	Surface	163

From (ft.)	To (ft.)	Description and color of formation material
0	7	Sand
7	15	Clay
15	75	Sand
75	90	Clay
90	163	Sand

(Use reverse side if necessary)

7) BOREHOLE COMPLETION:
☐ Open Hole ☐ Straight Wall ☐ Underreamed
☐ Gravel Packed ☒ Other 2 string cemented
If Gravel Packed give interval . . . from _____ ft. to _____ ft.

8) CASING, BLANK PIPE, AND WELL SCREEN DATA:

Dia. (in.)	New or Used	Steel, Plastic, etc. Perf., Slotted, etc. Screen Mgf., if commercial	Setting (ft.) From	Setting (ft.) To	Gage Casing Screen
4"	N	PVC Casing	0	150	Sch.
2½"	N	PVC Liner	143	153	40
2½"	N	Slotted Screen	153	163	.01

CEMENTING DATA
Cemented from 150 ft. to 0 ft.
Method used Halliburton
Cemented by Robinson Water Well (Company or Individual)

9) WATER LEVEL:
Static level 40 ft. below land surface Date 2/14/81
Artesian flow _____ gpm. Date _____

10) PACKERS:

Type	Depth
K	143

11) TYPE PUMP:
☐ Turbine ☐ Jet ☒ Submersible ☐ Cylinder
☐ Other _____
Depth to pump bowls, cylinder, jet, etc., 80 ft.

12) WELL TESTS:
☐ Type Test: ☐ Pump ☐ Bailer ☐ Jetted ☐ Estimated
Yield: _____ gpm with _____ ft. drawdown after _____ hrs.

13) WATER QUALITY:
Did you knowingly penetrate any strata which contained undesirable water? ☐ Yes ☒ No
If yes, submit "REPORT OF UNDESIRABLE WATER"
Type of water? potable Depth of strata _____
Was a chemical analysis made? ☐ Yes ☒ No

I hereby certify that this well was drilled by me (or under my supervision) and that each and all of the statements herein are true to the best of my knowledge and belief.

NAME M. E. Robinson, Jr. (Type or Print) Water Well Drillers Registration No. 1464

ADDRESS 11607 FM 149 (Street or RFD) Houston, (City) Tx. (State) 77086 (Zip)

(Signed) _____ (Water Well Driller) Robinson Water Well Service, Inc. (Company Name)

Please attach electric log, chemical analysis, and other pertinent information, if available.

TDWR-0392 (Rev. 1-12-79)

DEPARTMENT OF WATER RESOURCES COPY

IMPORTANT NOTICE FOR PERSONS HAVING WELLS DRILLED CONCERNING PRIVILEGE OF CONFIDENTIALITY

The Water Well Drillers Board and the Department of Water Resources are concerned that some persons having water wells drilled may not be aware of the confidentiality privilege provision of Section 5 of the Water Well Drillers Act. Section 5, the Reporting of Well Logs, reads as follows:

> "Every registered water well driller drilling, deepening, or otherwise altering a water well within this State shall make and keep, or cause to be made and kept, a legible and accurate well log, and within sixty (60) days from the completion or cessation of drilling, deepening or otherwise altering such a water well, shall deliver or transmit by certified mail a copy of such well log to the Commission, and the owner thereof or the person having had such well drilled. The well log required herein shall at the request in writing to the Commission, by certified mail, by the owner or the person having such well drilled be held as confidential matter and not made of public record."

The last sentence specifies the means whereby you can, if you wish, assure that logs of your wells will be kept confidential. Please note that the term "Commission" in the above-quoted section and elsewhere in the Water Well Drillers Act now properly means the Texas Department of Water Resources (P. O. Box 13087; Austin, Texas 78711).

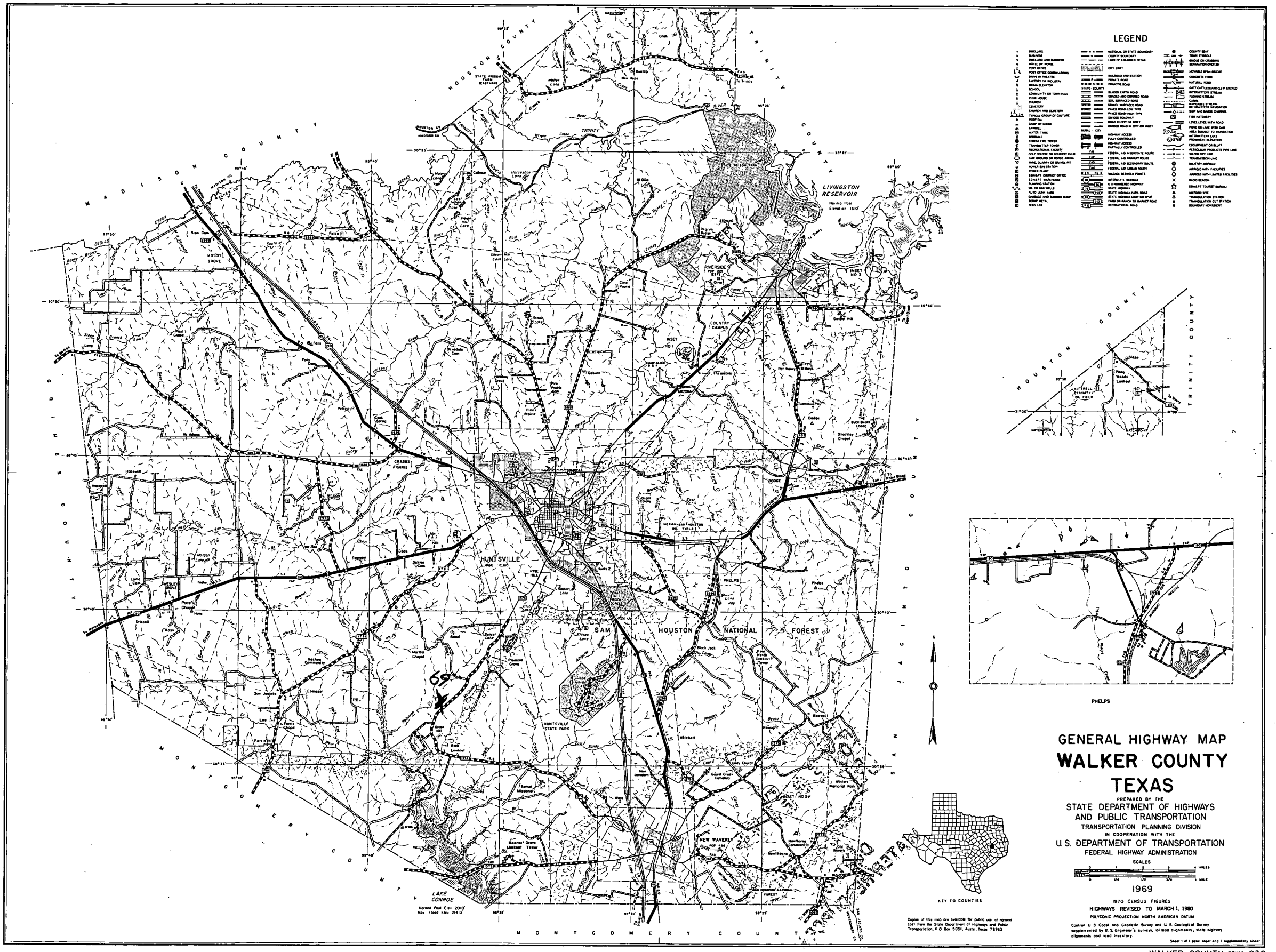
LEGEND
HOUSTON COUNTY
TRINITY COUNTY
MADISON COUNTY
MONTGOMERY COUNTY
LIVINGSTON RESERVOIR
Normal Pool Elevation 131.0'
LAKE CONROE
Normal Pool Elev 201.0'
Max Flood Elev 214.0'
HUNTSVILLE
SAM HOUSTON NATIONAL FOREST
COUNTRY CAMPUS
RIVERSIDE
NEW WAVERLY
PHELPS
STATE PRISON FARM (EASTHAM)
STATE PRISON FARM (FELTS)
HUNTSVILLE STATE PARK
MOSSY GROVE
CRABB'S PRAIRIE
WELLS GROVE
MATCHPOINT
KEY TO COUNTIES
Copies of this map are available for public use at nominal cost from the State Department of Highways and Public Transportation, P O Box 5051, Austin, Texas 78763
GENERAL HIGHWAY MAP
WALKER COUNTY
TEXAS
PREPARED BY THE
STATE DEPARTMENT OF HIGHWAYS AND PUBLIC TRANSPORTATION
TRANSPORTATION PLANNING DIVISION
IN COOPERATION WITH THE
U.S. DEPARTMENT OF TRANSPORTATION
FEDERAL HIGHWAY ADMINISTRATION
SCALES
1969
1970 CENSUS FIGURES
HIGHWAYS REVISED TO MARCH 1, 1980
POLYCONIC PROJECTION NORTH AMERICAN DATUM
Control: U. S. Coast and Geodetic Survey and U. S. Geological Survey supplemented by U. S. Engineer's surveys, railroad alignments, state highway alignments and road inventory.
Sheet 1 of 1 base sheet and 1 supplementary sheet

RECEIVED
AUG 22 1978
DEPT. OF WATER RESOURCES

Send original copy by certified mail to the Texas Water Development Board P. O. Box 13087 Austin, Texas 78711

State of Texas

WATER WELL REPORT

For TWDB use only
Well No. 60-28-1J
Located on map yes
Received: 78
dl

1) OWNER:
Person having well drilled Raymond VOGT (Name) Address FM 1374 (Street or RFD) New Waverly, Tx. (City) (State)
Landowner " (Name) Address " (Street or RFD) (City) (State)
WALKER

2) LOCATION OF WELL:
County ~~Montg.~~, 7 miles in W (N.E., S.W., etc.) direction from New Waverly (Town)

Locate by sketch map showing landmarks, roads, creeks, hiway number, etc.*

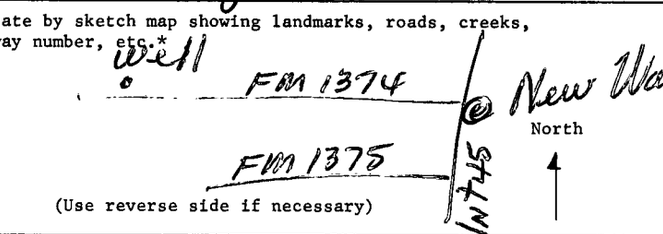

(Use reverse side if necessary)

or Give legal location with distances and directions from adjacent sections or survey lines.
Labor _____ League _____
Block _____ Survey _____
Abstract No. _____
(NW¼ NE¼ SW¼ SE¼) of Section _____

3) TYPE OF WORK (Check): New Well ✓ Deepening Reconditioning Plugging

4) PROPOSED USE (Check): Domestic ✓ Industrial Municipal Irrigation Test Well Other

5) TYPE OF WELL (Check): Rotary ✓ Driven Dug Cable Jetted Bored

6) WELL LOG:
Diameter of hole 6½ in. Depth drilled 197 ft. Depth of completed well 197 ft. Date drilled 11-10-77
All measurements made from 0 ft. above ground level.

From (ft.)	To (ft.)	Description and color of formation material
0	5	Clay
5	50	Sand
50	70	Clay
70	75	rock
75	115	Clay
115	125	rock Bed
125	150	Clay
150	160	Sand
160	170	Clay
170	175	rock
175	197	Sand

(Use reverse side if necessary)

9) Casing:
Type: Old New ✓ Steel Plastic ✓ Other
Cemented from 0 ft. to 185 ft.

Diameter (inches)	Setting From (ft.)	Setting To (ft.)	Gage
4"	0	185	Sch 40
2"	176	187	"

10) SCREEN:
Type Rod Base
Perforated ✓ Slotted

Diameter (inches)	Setting From (ft.)	Setting To (ft.)	Slot Size
2"	187	197	12ga

7) COMPLETION (Check):
Straight wall ✓ Gravel packed Other
Under reamed Open Hole

8) WATER LEVEL:
Static level 68 ft. below land surface Date 11/10/77
Artesian pressure _____ lbs. per square inch Date _____
Depth to pump bowls, cylinder, jet, etc., _____ ft. below land surface.

11) WELL TESTS:
Was a pump test made? Yes No If yes, by whom?
Yield: 60 gpm with _____ ft. drawdown after _____ hrs.
Bailer test _____ gpm with _____ ft. drawdown after _____ hrs.
Artesian flow _____ gpm
Temperature of water _____

12) WATER QUALITY:
Was a chemical analysis made? Yes No
Did any strata contain undesirable water? Yes No
Type of water? _____ depth of strata _____

I hereby certify that this well was drilled by me (or under my supervision) and that each and all of the statements herein are true to the best of my knowledge and belief.

NAME John Weisinger (Type or Print) Water Well Drillers Registration No. 1541
ADDRESS 2200 E. Davis (Street or RFD) Conroe (City) Texas (State)
(Signed) John E. Weisinger (Water Well Driller)
WEISINGER WATER WELL, INC. (Company Name)
2200 E. Davis
Conroe, Texas 77301
(713) 756-7721

Please attach electric log, chemical analysis, and other pertinent information, if available.

*Additional instructions on reverse side.

TWDBE-WD-8

2) LOCATION OF WELL:

The sketch showing the well location must be as accurate as possible, showing landmarks, in sufficient detail so that the well may be plotted on a General Highway Map of the county in which the well is located.

Reference points from which distances are measured and directions given should be of a permanent nature (e.g. highway intersections, center of towns, river and creek bridges, railroad crossings). The distance and direction from the nearest town should always be indicated.

When giving a legal description include a sketch showing location of the well within the described area. e.g. survey abstract.

Information furnished in Section 2) of the TWDBE-GW-53 is very important. Unless the well can be accurately located on a map the value of the other data contained in the Report is greatly reduced.

Send original copy by certified mail to the Texas Water Development Board
P. O. Box 13087
Austin, Texas 78711

State of Texas

WATER WELL REPORT

For TWDB use only
Well No. 60-28-1H
Located on map yes
Received: 76
dl

1) OWNER:
Person having well drilled MR BUDDY SMITH (Name) Address 1013 21st (Street or RFD) HUNTSVILLE, TEXAS (City) (State)

Landowner SAME (Name) Address (Street or RFD) (City) (State)

2) LOCATION OF WELL:
County WALKER, 10 miles in S (N.E., S.W., etc.) direction from HUNTSVILLE (Town)

Locate by sketch map showing landmarks, roads, creeks, hiway number, etc.*

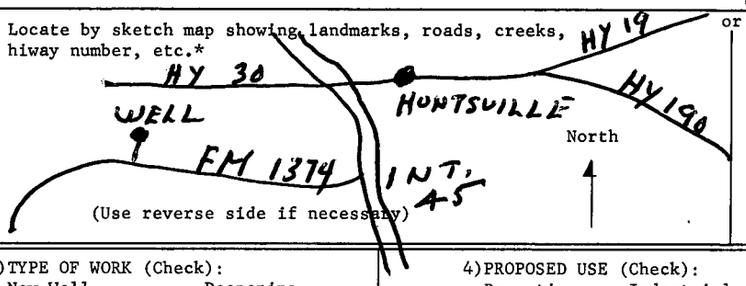

(Use reverse side if necessary)

or Give legal location with distances and directions from adjacent sections or survey lines.

Labor _____ League _____

Block _____ Survey _____

Abstract No. _____

(NW¼ NE¼ SW¼ SE¼) of Section _____

3) TYPE OF WORK (Check):
New Well, Deepening, Reconditioning, Plugging

4) PROPOSED USE (Check):
Domestic, Industrial, Municipal, Irrigation, Test Well, Other

5) TYPE OF WELL (Check):
Rotary, Driven, Dug, Cable, Jetted, Bored

6) WELL LOG:
Diameter of hole 6½ in. Depth drilled 145 ft. Depth of completed well 145 ft. Date drilled 1-2-76

All measurements made from 0 ft. above ground level.

From (ft.)	To (ft.)	Description and color of formation material
0	22	BROWN CLAY
22	70	WHITE CLAY
70	86	BROWN SAND
86	102	BLUE SAND
102	115	BLUE CLAY
115	145	SAND

(Use reverse side if necessary)

9) Casing:
Type: Old, New, Steel, Plastic, Other
Cemented from 135 ft. to 75 ft.

Diameter (inches)	Setting From (ft.)	Setting To (ft.)	Gage
4	135	+1	SCH 40

10) SCREEN:
Type STAINLESS STEEL
Perforated, Slotted

Diameter (inches)	Setting From (ft.)	Setting To (ft.)	Slot Size
2½	135	145	#10

7) COMPLETION (Check):
Straight wall, Gravel packed, Other, Under reamed, Open Hole

8) WATER LEVEL:
Static level 52 ft. below land surface Date 1-2-76
Artesian pressure _____ lbs. per square inch Date _____
Depth to pump bowls, cylinder, jet, etc., 120 ft. below land surface.

11) WELL TESTS:
Was a pump test made? Yes No If yes, by whom?
Yield: _____ gpm with _____ ft. drawdown after _____ hrs.
Bailer test _____ gpm with _____ ft. drawdown after _____ hrs.
Artesian flow _____ gpm
Temperature of water _____

12) WATER QUALITY:
Was a chemical analysis made? Yes No
Did any strata contain undesirable water? Yes No
Type of water? GOOD depth of strata 30

I hereby certify that this well was drilled by me (or under my supervision) and that each and all of the statements herein are true to the best of my knowledge and belief.

NAME E. A. HOLLY (Type or Print) Water Well Drillers Registration No. 801

ADDRESS BOX 37 (Street or RFD) RIVERSIDE (City) TEXAS (State)

(Signed) E. A. Holly (Water Well Driller) E. A. HOLLY CO. (Company Name)

Please attach electric log, chemical analysis, and other pertinent information, if available.

*Additional instructions on reverse side.

TWDBE-WD-8

2) LOCATION OF WELL:

The sketch showing the well location must be as accurate as possible, showing landmarks, in sufficient detail so that the well may be plotted on a General Highway Map of the county in which the well is located.

Reference points from which distances are measured and directions given should be of a permanent nature (e.g. highway intersections, center of towns, river and creek bridges, railroad crossings). The distance and direction from the nearest town should always be indicated.

When giving a legal description include a sketch showing location of the well within the described area. e.g. survey abstract.

Information furnished in Section 2) of the TWDBE-GW-53 is very important. Unless the well can be accurately located on a map the value of the other data contained in the Report is greatly reduced.

Dup

Send original copy by certified mail to the Texas Water Development Board
P. O. Box 13087
Austin, Texas 78711

State of Texas

WATER WELL REPORT

For TWDB use only
Well No. 60-28-1H
Located on map yes
Received: 76
dlr

1) OWNER:
Person having well drilled Tom Pagoda (Name) Address (Street or RFD) New Waverly (City) Tex (State)
Landowner Tom Pagoda (Name) Address (Street or RFD) (City) (State)

2) LOCATION OF WELL:
County Walker, 8 miles in NW (N.E., S.W., etc.) direction from New Waverly (Town)

Locate by sketch map showing landmarks, roads, creeks, hiway number, etc.* (Use reverse side if necessary)



or

Give legal location with distances and directions from adjacent sections or survey lines.

Labor _____ League _____
Block _____ Survey _____
Abstract No. _____
(NW¼ NE¼ SW¼ SE¼) of Section _____

3) TYPE OF WORK (Check): New Well ✓ Deepening Reconditioning Plugging

4) PROPOSED USE (Check): Domestic ✓ Industrial Municipal Irrigation Test Well Other

5) TYPE OF WELL (Check): Rotary ✓ Driven Dug Cable Jetted Bored

6) WELL LOG:
Diameter of hole 6 3/4 in. Depth drilled 108 ft. Depth of completed well 108 ft. Date drilled 7-20-76
All measurements made from 0 ft. above ground level.

From (ft.)	To (ft.)	Description and color of formation material
0	2	top soil
2	30	Clay RED
30	65	Clay white
65	95	SAND
95	97	Clay
97	108	SAND

(Use reverse side if necessary)

9) Casing:
Type: Old New ✓ Steel Plastic ✓ Other
Cemented from 0 ft. to 0 ft.

Diameter (inches)	Setting From (ft.)	Setting To (ft.)	Gage
4"	0	108	sch 40

10) SCREEN:
Type 014 ga sch 40 plastic
Perforated Slotted ✓

Diameter (inches)	Setting From (ft.)	Setting To (ft.)	Slot Size
4"	97	107	014

7) COMPLETION (Check):
Straight wall ✓ Gravel packed Other
Under reamed Open Hole

8) WATER LEVEL:
Static level 40 ft. below land surface Date 7-20-76
Artesian pressure _____ lbs. per square inch Date _____
Depth to pump bowls, cylinder, jet, etc., 90 ft. below land surface.

11) WELL TESTS:
Was a pump test made? Yes No ✓ If yes, by whom?
Yield: 10 gpm with 10 ft. drawdown after 1 hrs.
Bailer test _____ gpm with _____ ft. drawdown after _____ hrs.
Artesian flow _____ gpm
Temperature of water _____

12) WATER QUALITY:
Was a chemical analysis made? Yes No ✓
Did any strata contain undesirable water? Yes No ✓
Type of water? soft depth of strata 10'

I hereby certify that this well was drilled by me (or under my supervision) and that each and all of the statements herein are true to the best of my knowledge and belief.

NAME W. A. Waller (Type or Print) Water Well Drillers Registration No. 1332
ADDRESS Box 514 (Street or RFD) New Waverly (City) Tex (State) 77358
(Signed) W. A. Waller (Water Well Driller) AAA Water Well (Company Name)

Please attach electric log, chemical analysis, and other pertinent information, if available.

*Additional instructions on reverse side.

TWDBE-WD-8

2) LOCATION OF WELL:

The sketch showing the well location must be as accurate as possible, showing landmarks, in sufficient detail so that the well may be plotted on a General Highway Map of the county in which the well is located.

Reference points from which distances are measured and directions given should be of a permanent nature (e.g. highway intersections, center of towns, river and creek bridges, railroad crossings). The distance and direction from the nearest town should always be indicated.

When giving a legal description include a sketch showing location of the well within the described area. e.g. survey abstract.

Information furnished in Section 2) of the TWDBE-GW-53 is very important. Unless the well can be accurately located on a map the value of the other data contained in the Report is greatly reduced.

Send original copy by certified mail to the Texas Water Development Board P. O. Box 13087 Austin, Texas 78711

State of Texas

WATER WELL REPORT

For TWDB use only
Well No. 60-28-1G
Located on map yes
Received: 7-5-75

1) OWNER:
Person having well drilled Richard G Johnson (Name) Address Rt 2 Box 365-2 (Street or RFD) Huntsville (City) Texas (State)

Landowner Same (Name) Address (Street or RFD) (City) (State)

2) LOCATION OF WELL:
County Walker, 10 miles in SW (N.E., S.W., etc.) direction from Huntsville (Town)

Locate by sketch map showing landmarks, roads, creeks, hiway number, etc.*

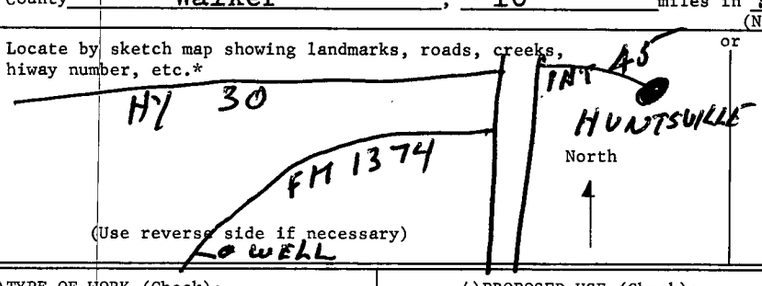

(Use reverse side if necessary)

or Give legal location with distances and directions from adjacent sections or survey lines.

Labor _____ League _____
Block _____ Survey _____
Abstract No. _____
(NW¼ NE¼ SW¼ SE¼) of Section _____

3) TYPE OF WORK (Check): New Well, Deepening, Reconditioning, Plugging

4) PROPOSED USE (Check): Domestic, Industrial, Municipal, Irrigation, Test Well, Other

5) TYPE OF WELL (Check): Rotary, Driven, Dug, Cable, Jetted, Bored

6) WELL LOG:
Diameter of hole 6½ in. Depth drilled 152 ft. Depth of completed well 152 ft. Date drilled 7-2-75
All measurements made from 0 ft. above ground level.

From (ft.)	To (ft.)	Description and color of formation material
0	8	Surface Soil
8	42	Brown Clay
42	130	Sandy brown clay
130	141	Blue clay
141	152	Sand

(Use reverse side if necessary)

9) Casing:
Type: Old, New, Steel, Plastic, Other
Cemented from 140 ft. to 50 ft.

Diameter (inches)	Setting From (ft.)	Setting To (ft.)	Gage
~~140~~* 4	140	X-1	Sch 40

10) SCREEN:
Type Stainless Steel
Perforated, Slotted

Diameter (inches)	Setting From (ft.)	Setting To (ft.)	Slot Size
2½	142	152	8

7) COMPLETION (Check): Straight wall, Gravel packed, Other, Under reamed, Open Hole

8) WATER LEVEL:
Static level 30 ft. below land surface Date 7-2-75
Artesian pressure _____ lbs. per square inch Date _____
Depth to pump bowls, cylinder, jet, etc., 100 ft. below land surface.

11) WELL TESTS:
Was a pump test made? Yes No If yes, by whom?
Yield: _____ gpm with _____ ft. drawdown after _____ hrs.
Bailer test _____ gpm with _____ ft. drawdown after _____ hrs.
Artesian flow _____ gpm
Temperature of water _____

12) WATER QUALITY:
Was a chemical analysis made? Yes No
Did any strata contain undesirable water? Yes No
Type of water? good depth of strata 11

I hereby certify that this well was drilled by me (or under my supervision) and that each and all of the statements herein are true to the best of my knowledge and belief.

NAME E.A. Holly (Type or Print) Water Well Drillers Registration No. 801

ADDRESS Box 37 (Street or RFD) Riverside, Texas (City) Texas (State) 77367

(Signed) E.A. Holly (Water Well Driller) E.A. Holly Company (Company Name)

Please attach electric log, chemical analysis, and other pertinent information, if available.

*Additional instructions on reverse side.

TWDBE-WD-8

2) LOCATION OF WELL:

The sketch showing the well location must be as accurate as possible, showing landmarks, in sufficient detail so that the well may be plotted on a General Highway Map of the county in which the well is located.

Reference points from which distances are measured and directions given should be of a permanent nature (e.g. highway intersections, center of towns, river and creek bridges, railroad crossings). The distance and direction from the nearest town should always be indicated.

When giving a legal description include a sketch showing location of the well within the described area. e.g. survey abstract.

Information furnished in Section 2) of the TWDBE-GW-53 is very important. Unless the well can be accurately located on a map the value of the other data contained in the Report is greatly reduced.

Dup #6

Send original copy by certified mail to the
Texas Department of Water Resources
P. O. Box 13087
Austin, Texas 78711

State of Texas
WATER WELL REPORT

ATTENTION OWNER: *Confidentiality Privilege Notice on Reverse Side*

For TDWR use only
Well No. 60-28-16
Located on map yes
Received: C.F.S.

1) OWNER Marvin D. Pipkin (Name) Address Rt. 2, Box 212 (Street or RFD) Huntsville, Texas (City) (State) 77340 (Zip)

2) LOCATION OF WELL:
County Walker, 9 miles in SW (N.E., S.W., etc.) direction from Huntsville (Town)

Driller must complete the legal description to the right with distance and direction from two intersecting section or survey lines, or he must locate and identify the well on an official Quarter- or Half-Scale Texas County General Highway Map and attach the map to this form.

☐ Legal description:
Section No. _____ Block No. _____ Township _____
Abstract No. _____ Survey Name _____
Distance and direction from two intersecting section or survey lines _____

☒ See attached map. map on 60-13-5V

3) TYPE OF WORK (Check):
☒ New Well ☐ Deepening ☐ Reconditioning ☐ Plugging

4) PROPOSED USE (Check):
☒ Domestic ☐ Industrial ☐ Public Supply ☐ Irrigation ☐ Test Well ☐ Other _____

5) DRILLING METHOD (Check):
☒ Mud Rotary ☐ Air Hammer ☐ Driven ☐ Bored ☐ Air Rotary ☐ Cable Tool ☐ Jetted ☐ Other _____

6) WELL LOG:

Date drilled July 2, 82

DIAMETER OF HOLE

Dia. (in.)	From (ft.)	To (ft.)
6 1/2	Surface	154

From (ft.)	To (ft.)	Description and color of formation material
9	74	gray clay
75	82	sand - rock
83	90	gray clay
91	96	sand rock
97	133	gray/red clay
134	154	14 ga sand

(Use reverse side if necessary)

7) BOREHOLE COMPLETION:
☐ Open Hole ☒ Straight Wall ☐ Underreamed
☐ Gravel Packed ☐ Other _____
If Gravel Packed give interval . . . from _____ ft. to _____ ft.

8) CASING, BLANK PIPE, AND WELL SCREEN DATA:

Dia. (in.)	New or Used	Steel, Plastic, etc. Perf., Slotted, etc. Screen Mgf., if commercial	Setting (ft.) From	Setting (ft.) To	Gage Casing Screen
4"	N	plastic casing	0	140	sch40
4"	N	everflow uc 80	140	150	.14

CEMENTING DATA
Cemented from 0 ft. to 24 ft.
Method used slurry
Cemented by Clearwater Well Service (Company or Individual)

9) WATER LEVEL:
Static level 58 ft. below land surface Date July 3, 82
Artesian flow _____ gpm. Date _____

10) PACKERS:

Type	Depth
4"x6" rubber	135'

11) TYPE PUMP:
☐ Turbine ☐ Jet ☒ Submersible ☐ Cylinder
☐ Other _____
Depth to pump bowls, cylinder, jet, etc., 100 ft.

12) WELL TESTS:
☐ Type Test: ☐ Pump ☐ Bailer ☒ Jetted ☐ Estimated
Yield: 25 gpm with 0 ft. drawdown after 3 hrs.

13) WATER QUALITY:
Did you knowingly penetrate any strata which contained undesirable water? ☐ Yes ☒ No
If yes, submit "REPORT OF UNDESIRABLE WATER"
Type of water? _____ Depth of strata _____
Was a chemical analysis made? ☐ Yes ☐ No

RECEIVED
SEP 13 1982
DEPT. OF WATER RESOURCES

I hereby certify that this well was drilled by me (or under my supervision) and that each and all of the statements herein are true to the best of my knowledge and belief.

NAME Eugene M. Poldrack (Type or Print) Water Well Drillers Registration No. 2134

ADDRESS 440 Graham Road (Street or RFD) Huntsville, Texas (City) (State) 77340 (Zip)

(Signed) Kenneth Downes (Water Well Driller) Clearwater Well Service (Company Name)

Please attach electric log, chemical analysis, and other pertinent information, if available.

TDWR-0392 (Rev. 1-12-79)

DEPARTMENT OF WATER RESOURCES COPY

IMPORTANT NOTICE FOR PERSONS HAVING WELLS DRILLED CONCERNING PRIVILEGE OF CONFIDENTIALITY

The Water Well Drillers Board and the Department of Water Resources are concerned that some persons having water wells drilled may not be aware of the confidentiality privilege provision of Section 5 of the Water Well Drillers Act. Section 5, the Reporting of Well Logs, reads as follows:

> "Every registered water well driller drilling, deepening, or otherwise altering a water well within this State shall make and keep, or cause to be made and kept, a legible and accurate well log, and within sixty (60) days from the completion or cessation of drilling, deepening or otherwise altering such a water well, shall deliver or transmit by certified mail a copy of such well log to the Commission, and the owner thereof or the person having had such well drilled. The well log required herein shall at the request in writing to the Commission, by certified mail, by the owner or the person having such well drilled be held as confidential matter and not made of public record."

The last sentence specifies the means whereby you can, if you wish, assure that logs of your wells will be kept confidential. Please note that the term "Commission" in the above-quoted section and elsewhere in the Water Well Drillers Act now properly means the Texas Department of Water Resources (P. O. Box 13087; Austin, Texas 78711).

Send original copy by certified mail to the Texas Water Development Board
P. O. Box 13087
Austin, Texas 78711

State of Texas

WATER WELL REPORT

For TWDB use only
Well No. 60-28-1F
Located on map 1/0.5
Received: 74 1/
dlr

1) OWNER:
Person having well drilled REV. ROBERT PARKER (Name) Address BOX 1229 (Street or RFD) HUNTSVILLE (City) TEXAS (State)

Landowner SAME (Name) Address (Street or RFD) (City) (State)

2) LOCATION OF WELL:
County WALKER, 7 miles in S. W. (N.E., S.W., etc.) direction from HUNTSVILLE (Town)

Locate by sketch map showing landmarks, roads, creeks, hiway number, etc.*

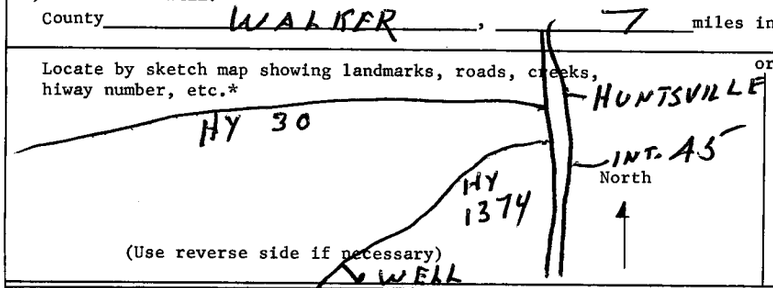

(Use reverse side if necessary)

or

Give legal location with distances and directions from adjacent sections or survey lines.

Labor _____ League _____

Block _____ Survey _____

Abstract No. _____

(NW¼ NE¼ SW¼ SE¼) of Section _____

3) TYPE OF WORK (Check):
New Well ✓ Deepening
Reconditioning Plugging

4) PROPOSED USE (Check):
Domestic ✓ Industrial Municipal
Irrigation Test Well Other

5) TYPE OF WELL (Check):
Rotary ✓ Driven Dug
Cable Jetted Bored

6) WELL LOG:
Diameter of hole 6½ in. Depth drilled 137 ft. Depth of completed well 137 ft. Date drilled 7-25-74
All measurements made from 0 ft. above ground level.

From (ft.)	To (ft.)	Description and color of formation material
0	24	BROWN CLAY
24	34	SAND
34	102	WHITE CLAY
102	137	SAND

(Use reverse side if necessary)

9) Casing:
Type: Old New Steel Plastic ✓ Other
Cemented from 127 ft. to 75 ft.

Diameter (inches)	Setting From (ft.)	Setting To (ft.)	Gage
4	127	+ 1	SCH 40

10) SCREEN:
Type STAINLESS STEEL
Perforated Slotted

Diameter (inches)	Setting From (ft.)	Setting To (ft.)	Slot Size
2½	127	137	#8

7) COMPLETION (Check):
Straight wall ✓ Gravel packed Other
Under reamed Open Hole

8) WATER LEVEL:
Static level 50 ft. below land surface Date _____
Artesian pressure _____ lbs. per square inch Date _____
Depth to pump bowls, cylinder, jet, etc., 120 ft. below land surface.

11) WELL TESTS:
Was a pump test made? Yes No ✓ If yes, by whom?
Yield: _____ gpm with _____ ft. drawdown after _____ hrs.
Bailer test _____ gpm with _____ ft. drawdown after _____ hrs.
Artesian flow _____ gpm
Temperature of water _____

12) WATER QUALITY:
Was a chemical analysis made? Yes No ✓
Did any strata contain undesirable water? Yes No
Type of water? GOOD depth of strata _____

I hereby certify that this well was drilled by me (or under my supervision) and that each and all of the statements herein are true to the best of my knowledge and belief.

NAME E. A. HOLLY (Type or Print) Water Well Drillers Registration No. 801

ADDRESS BOX 37 (Street or RFD) RIVERSIDE (City) TEXAS (State)

(Signed) E. A. Holly (Water Well Driller) E. A. HOLLY CO. (Company Name)

Please attach electric log, chemical analysis, and other pertinent information, if available.

*Additional instructions on reverse side.

TWDBE-WD-8

2) LOCATION OF WELL:

The sketch showing the well location must be as accurate as possible, showing landmarks, in sufficient detail so that the well may be plotted on a General Highway Map of the county in which the well is located.

Reference points from which distances are measured and directions given should be of a permanent nature (e.g. highway intersections, center of towns, river and creek bridges, railroad crossings). The distance and direction from the nearest town should always be indicated.

When giving a legal description include a sketch showing location of the well within the described area. e.g. survey abstract.

Information furnished in Section 2) of the TWDBE-GW-53 is very important. Unless the well can be accurately located on a map the value of the other data contained in the Report is greatly reduced.

Send original copy by certified mail to the Texas Department of Water Resources P. O. Box 13087 Austin, Texas 78711

State of Texas
WATER WELL REPORT

ATTENTION OWNER: *Confidentiality Privilege Notice on Reverse Side*

Texas Water Well Drillers Board P. O. Box 13087 Austin, Texas 78711

1) OWNER John E Bunnette (Name) Address 9014 Sunny (Street or RFD) Houston (City) Texas (State) 77028 (Zip)

2) LOCATION OF WELL: County Walker 8 miles in W (N.E., S.W., etc.) direction from New Waverly Tex (Town)

Driller must complete the legal description to the right with distance and direction from two intersecting section or survey lines, or he must locate and identify the well on an official Quarter- or Half-Scale Texas County General Highway Map and attach the map to this form.

☐ Legal description:
Section No. ____ Block No. ____ Township ____
Abstract No. ____ Survey Name ____
Distance and direction from two intersecting section or survey lines ____

☑ See attached map. mapon 60-18-9H

3) TYPE OF WORK (Check): ☑ New Well ☐ Deepening ☐ Reconditioning ☐ Plugging

4) PROPOSED USE (Check): ☑ Domestic ☐ Industrial ☐ Public Supply ☐ Irrigation ☐ Test Well ☐ Other ____

5) DRILLING METHOD (Check): ☑ Mud Rotary ☐ Air Hammer ☐ Driven ☐ Bored ☐ Air Rotary ☐ Cable Tool ☐ Jetted ☐ Other ____

6) WELL LOG:

Date drilled Oct. 12-83

DIAMETER OF HOLE Dia. (in.)	From (ft.)	To (ft.)
6 3/4	Surface	180

From (ft.)	To (ft.)	Description and color of formation material
0	2	Top Soil (Sand
2	12	Clay (Red)
12	28	Clay (Yellow)
28	100	Clay + Sand
100	127	Clay (white)
127	128	Rock
128	133	Clay (white)
133	134	Rock
134	150	Rock + Sand (Light Grey)
150	160	Clay (Blue)
160	180	Sand (Dk Grey) on Blue (Coarse)

7) BOREHOLE COMPLETION: ☐ Open Hole ☑ Straight Wall ☐ Underreamed ☐ Gravel Packed ☐ Other ____
If Gravel Packed give interval . . . from ____ ft. to ____ ft.

8) CASING, BLANK PIPE, AND WELL SCREEN DATA:

Dia. (in.)	New or Used	Steel, Plastic, etc. Perf., Slotted, etc. Screen Mgf., if commercial	Setting (ft.) From	Setting (ft.) To	Gage Casing Screen
4		PVC Sch 40	0	160	
4		PVC Sch 40 Slotted	160	180	010

CEMENTING DATA
Cemented from ~~Surface~~ 0 ft. to 10 ft.
Method used Poured
Cemented by Arthur Slott (Company or Individual)

9) WATER LEVEL:
Static level 70 ft. below land surface Date 10-13-83
Artesian flow ____ gpm. Date ____

10) PACKERS: Type Rubber Depth 160 (1)

11) TYPE PUMP: ☐ Turbine ☐ Jet ☑ Submersible ☐ Cylinder ☐ Other ____
Depth to pump bowls, cylinder, jet, etc., 130 ft.

12) WELL TESTS: ☐ Type Test: ☐ Pump ☐ Bailer ☑ Jetted ☐ Estimated
Yield: 15 gpm with 20 ft. drawdown after 2 hrs.

13) WATER QUALITY:
Did you knowingly penetrate any strata which contained undesirable water? ☐ Yes ☑ No
If yes, submit "REPORT OF UNDESIRABLE WATER"
Type of water? ____ Depth of strata ____
Was a chemical analysis made? ☐ Yes ☐ No

RECEIVED NOV - 9 1983 DEPT. OF WATER RESOURCES

(Use reverse side if necessary)

I hereby certify that this well was drilled by me (or under my supervision) and that each and all of the statements herein are true to the best of my knowledge and belief.

COMPANY NAME AAA Water Wells (Type or Print) Water Well Driller's License No. 2275

ADDRESS Rt 4 Box 1094 (Street or RFD) Huntsville (City) Texas (State) 77340 (Zip)

(Signed) Arthur L. Slott (Licensed Water Well Driller) (Signed) ____ (Registered Driller Trainee)

Please attach electric log, chemical analysis, and other pertinent information, if available.

For TDWR use only
Well No. 60-28-1F
Located on map yes C.F.S.

TDWR-0392 (Rev. 5-27-82)

DEPARTMENT OF WATER RESOURCES COPY

IMPORTANT NOTICE FOR PERSONS HAVING WELLS DRILLED CONCERNING PRIVILEGE OF CONFIDENTIALITY

The Water Well Drillers Board and the Department of Water Resources are concerned that some persons having water wells drilled may not be aware of the confidentiality privilege provision of Section 5 of the Water Well Drillers Act. Section 5, the Reporting of Well Logs, reads as follows:

> "Every registered water well driller drilling, deepening, or otherwise altering a water well within this State shall make and keep, or cause to be made and kept, a legible and accurate well log, and within sixty (60) days from the completion or cessation of drilling, deepening or otherwise altering such a water well, shall deliver or transmit by certified mail a copy of such well log to the Commission, and the owner thereof or the person having had such well drilled. The well log required herein shall at the request in writing to the Commission, by certified mail, by the owner or the person having such well drilled be held as confidential matter and not made of public record."

The last sentence specifies the means whereby you can, if you wish, assure that logs of your wells will be kept confidential. Please note that the term "Commission" in the above-quoted section and elsewhere in the Water Well Drillers Act now properly means the Texas Department of Water Resources (P. O. Box 13087; Austin, Texas 78711).

Dup

Send original copy by certified mail to the Texas Water Development Board P. O. Box 13087 Austin, Texas 78711

State of Texas

WATER WELL REPORT

For TWDB use only
Well No. 60-28-1F
Located on map yes
Received: 77 /
dlr

1) OWNER:
Person having well drilled Robert Tony (Name) Address (Street or RFD) (City) (State)
Landowner SAME (Name) Address SAME (Street or RFD) (City) (State)

2) LOCATION OF WELL:
County WALKER, 12 miles in NW (N.E., S.W., etc.) direction from New Waverly (Town)

Locate by sketch map showing landmarks, roads, creeks, hiway number, etc.* x well site 1374 x New Waverly North (Use reverse side if necessary)

or

Give legal location with distances and directions from adjacent sections or survey lines.
Labor ____ League ____
Block ____ Survey ____
Abstract No. ____
(NW¼ NE¼ SW¼ SE¼) of Section ____

3) TYPE OF WORK (Check): ✓New Well, Deepening, Reconditioning, Plugging

4) PROPOSED USE (Check): ✓Domestic, Industrial, Municipal, Irrigation, Test Well, Other

5) TYPE OF WELL (Check): ✓Rotary, Driven, Dug, Cable, Jetted, Bored

6) WELL LOG:
Diameter of hole 6 3/4 in. Depth drilled 164 ft. Depth of completed well 164 ft. Date drilled 1-28-77
All measurements made from 0 ft. above ground level.

From (ft.)	To (ft.)	Description and color of formation material
0	5	top soil
5	60	clay (white)
60	87	clay (red)
87	106	SAND
106	125	clay
125	140	shale
140	142	clay
142	160	SAND
160	164	clay

(Use reverse side if necessary)

9) Casing:
Type: Old, ✓New, Steel, ✓Plastic, Other
Cemented from 0 ft. to 0 ft.

Diameter (inches)	Setting From (ft.)	Setting To (ft.)	Gage
04"	0	164	sch 40

10) SCREEN:
Type plastic sch 40
Perforated, ✓Slotted

Diameter (inches)	Setting From (ft.)	Setting To (ft.)	Slot Size
4"	140	160	016

7) COMPLETION (Check): ✓Straight wall, Gravel packed, Other, Under reamed, Open Hole

8) WATER LEVEL:
Static level 60 ft. below land surface Date 1-28-77
Artesian pressure ____ lbs. per square inch Date ____
Depth to pump bowls, cylinder, jet, etc., 120 ft. below land surface.

11) WELL TESTS:
Was a pump test made? Yes ✓No If yes, by whom?
Yield: 15 gpm with 10 ft. drawdown after 1 hrs.
Bailer test ____ gpm with ____ ft. drawdown after ____ hrs.
Artesian flow ____ gpm
Temperature of water ____

12) WATER QUALITY:
Was a chemical analysis made? Yes ✓No
Did any strata contain undesirable water? Yes ✓No
Type of water? soft depth of strata 181

I hereby certify that this well was drilled by me (or under my supervision) and that each and all of the statements herein are true to the best of my knowledge and belief.

NAME W. A. Waller (Type or Print) Water Well Drillers Registration No. 1332
ADDRESS Box 56 (Street or RFD) New Waverly (City) TEX 77358 (State)
(Signed) W. A. Waller (Water Well Driller) AAA Water Well (Company Name)

Please attach electric log, chemical analysis, and other pertinent information, if available.

*Additional instructions on reverse side.

TWDBE-WD-8

2) LOCATION OF WELL:

The sketch showing the well location must be as accurate as possible, showing landmarks, in sufficient detail so that the well may be plotted on a General Highway Map of the county in which the well is located.

Reference points from which distances are measured and directions given should be of a permanent nature (e.g. highway intersections, center of towns, river and creek bridges, railroad crossings). The distance and direction from the nearest town should always be indicated.

When giving a legal description include a sketch showing location of the well within the described area. e.g. survey abstract.

Information furnished in Section 2) of the TWDBE-GW-53 is very important. Unless the well can be accurately located on a map the value of the other data contained in the Report is greatly reduced.

Send original copy by certified mail to the Texas Water Development Board
P. O. Box 13087
Austin, Texas 78711

State of Texas

WATER WELL REPORT

For TWDB use only
Well No. 60-28-10
Located on map 4-25
Received: 73
dl

1) OWNER:
Person having well drilled Marvin Martin (Name) Address New Waverly (Street or RFD) Texas (City) (State)
Landowner Marvin Martin (Name) Address New Waverly (Street or RFD) Texas (City) (State)

2) LOCATION OF WELL
County Walker, 8 miles in W (N.E., S.W., etc.) direction from New Waverly (Town)

Locate by sketch map showing landmarks, roads, creeks, hiway number, etc.*



(Use reverse side if necessary)

or Give legal location with distances and directions from adjacent sections or survey lines.

Labor _____ League _____
Block _____ Survey _____
Abstract No. _____
(NW¼ NE¼ SW¼ SE¼) of Section _____

3) TYPE OF WORK (Check):
New Well ✓ Deepening
Reconditioning Plugging

4) PROPOSED USE (Check):
Domestic ✓ Industrial Municipal
Irrigation Test Well Other

5) TYPE OF WELL (Check):
Rotary ✓ Driven Dug
Cable Jetted Bored

6) WELL LOG:
Diameter of hole 6 7/8 in. Depth drilled 220 ft. Depth of completed well 220 ft. Date drilled 6-20-73
All measurements made from 0 ft. above ground level.

From (ft.)	To (ft.)	Description and color of formation material
0	3	Top soil
3	42	clay
42	94	shale
94	102	sand
102	150	shale
150	220	sand

(Use reverse side if necessary)

9) Casing:
Type: Old New ✓ Steel Plastic ✓ Other
Cemented from 0 ft. to 0 ft.

Diameter (inches)	Setting From (ft.)	To (ft.)	Gage
4"	0	200	sch 40

10) SCREEN:
Type Plastic
Perforated ✓ Slotted

Diameter (inches)	Setting From (ft.)	To (ft.)	Slot Size
4"	200	220	20 ga

7) COMPLETION (Check)
Straight wall ✓ Gravel packed Other
Under reamed Open Hole

8) WATER LEVEL:
Static level 38 ft. below land surface Date _____
Artesian pressure _____ lbs. per square inch Date _____
Depth to pump bowls, cylinder, jet, etc., 80 ft. below land surface.

11) WELL TESTS:
Was a pump test made? Yes ✗ No If yes, by whom? _____
Yield: _____ gpm with _____ ft. drawdown after _____ hrs.
Bailer test _____ gpm with _____ ft. drawdown after _____ hrs.
Artesian flow _____ gpm
Temperature of water _____

12) WATER QUALITY:
Was a chemical analysis made? Yes ✗ No
Did any strata contain undesirable water? Yes No.
Type of water? _____ depth of strata _____

I hereby certify that this well was drilled by me (or under my supervision) and that each and all of the statements herein are true to the best of my knowledge and belief.

NAME Paul Siegert (Type or Print) Water Well Drillers Registration No. 1448
ADDRESS P.O. Box 516 (Street or RFD) New Waverly (City) Texas (State)
(Signed) Paul Siegert (Water Well Driller) A.A.A Water Wells Inc. (Company Name)

Please attach electric log, chemical analysis, and other pertinent information, if available.

*Additional instructions on reverse side.

TWDBE-WD-8

2) LOCATION OF WELL:

The sketch showing the well location must be as accurate as possible, showing landmarks, in sufficient detail so that the well may be plotted on a General Highway Map of the county in which the well is located.

Reference points from which distances are measured and directions given should be of a permanent nature (e.g. highway intersections, center of towns, river and creek bridges, railroad crossings). The distance and direction from the nearest town should always be indicated.

When giving a legal description include a sketch showing location of the well within the described area. e.g. survey abstract.

Information furnished in Section 2) of the TWDBE-GW-53 is very important. Unless the well can be accurately located on a map the value of the other data contained in the Report is greatly reduced.

Map #5 6

Send original copy by certified mail to the
Texas Department of Water Resources
P. O. Box 13087
Austin, Texas 78711

State of Texas
WATER WELL REPORT
ATTENTION OWNER: *Confidentiality Privilege Notice on Reverse Side*

Texas Water Well Drillers Board
P. O. Box 13087
Austin, Texas 78711

1) OWNER J. C. Egan (Name) Address FM1374 (Street or RFD) New Waverly (City) Tx (State) 77358 (Zip)

2) LOCATION OF WELL: County ~~Montgomery~~ Walker 10 miles in W (N.E., S.W., etc.) direction from New Waverly (Town)

Driller must complete the legal description to the right with distance and direction from two intersecting section or survey lines, or he must locate and identify the well on an official Quarter- or Half-Scale Texas County General Highway Map and attach the map to this form.

☐ Legal description:
Section No. _____ Block No. _____ Township _____
Abstract No. _____ Survey Name _____
Distance and direction from two intersecting section or survey lines _____

☑ See attached map. 60-28-9H

3) TYPE OF WORK (Check): ☑ New Well ☐ Deepening ☐ Reconditioning ☐ Plugging

4) PROPOSED USE (Check): ☑ Domestic ☐ Industrial ☐ Public Supply ☐ Irrigation ☐ Test Well ☐ Other _____

5) DRILLING METHOD (Check): ☑ Mud Rotary ☐ Air Hammer ☐ Driven ☐ Bored ☐ Air Rotary ☐ Cable Tool ☐ Jetted ☐ Other _____

6) WELL LOG:

Date drilled 2-22-84

DIAMETER OF HOLE Dia. (in.)	From (ft.)	To (ft.)
6 1/2	Surface	200
4 1/2	200	210

From (ft.)	To (ft.)	Description and color of formation material
0	22	Clay & Rock
22	27	Clay
27	46	Sand
46	56	Clay
56	58	Rock
58	95	Sand
95	123	Clay
123	175	Clay & Rock
175	210	Sand

7) BOREHOLE COMPLETION: ☐ Open Hole ☑ Straight Wall ☐ Underreamed ☐ Gravel Packed ☐ Other _____
If Gravel Packed give interval . . . from _____ ft. to _____ ft.

8) CASING, BLANK PIPE, AND WELL SCREEN DATA:

Dia. (in.)	New or Used	Steel, Plastic, etc. Perf., Slotted, etc. Screen Mgf., if commercial	Setting (ft.) From	Setting (ft.) To	Gage Casing Screen
4	N	PVC	0	200	sch 40
2	N	Galv	189	200	"
2	N	RBSS	200	210	12ga

CEMENTING DATA
Cemented from 0 ft. to 200 ft.
Method used Pressure
Cemented by Weisinger (Company or Individual)

9) WATER LEVEL:
Static level 74 ft. below land surface Date 2-22-84
Artesian flow _____ gpm. Date _____

10) PACKERS: Type Depth

11) TYPE PUMP: ☐ Turbine ☐ Jet ☑ Submersible ☐ Cylinder ☐ Other _____
Depth to pump bowls, cylinder, jet, etc., _____ ft.

12) WELL TESTS: ☐ Type Test: ☐ Pump ☐ Bailer ☑ Jetted ☐ Estimated
Yield: 50 gpm with _____ ft. drawdown after _____ hrs.

RECEIVED
JUL - 3 1984
DEPT. OF WATER RESOURCES

(Use reverse side if necessary)

13) WATER QUALITY:
Did you knowingly penetrate any strata which contained undesirable water? ☐ Yes ☑ No
If yes, submit "REPORT OF UNDESIRABLE WATER"
Type of water? _____ Depth of strata _____
Was a chemical analysis made? ☐ Yes ☐ No

I hereby certify that this well was drilled by me (or under my supervision) and that each and all of the statements herein are true to the best of my knowledge and belief.

COMPANY NAME John E. Weisinger (Type or Print) Water Well Driller's License No. 1541

ADDRESS _____ (Street or RFD) (City) (State) (Zip)

WEISINGER WATER WELL, INC.
2200 E. Davis
Conroe, Texas 77301
(713) 756-7721

(Signed) John E. Weisinger (Licensed Water Well Driller) (Signed) _____ (Registered Driller Trainee)

Please attach electric log, chemical analysis, and other pertinent information, if available.

For TDWR use only
Well No. 60-28-10
Located on map 4 of MM

Dup

TDWR-0392 (Rev. 5-27-82)

DEPARTMENT OF WATER RESOURCES COPY

IMPORTANT NOTICE FOR PERSONS HAVING WELLS DRILLED CONCERNING PRIVILEGE OF CONFIDENTIALITY

The Water Well Drillers Board and the Department of Water Resources are concerned that some persons having water wells drilled may not be aware of the confidentiality privilege provision of Section 5 of the Water Well Drillers Act. Section 5, the Reporting of Well Logs, reads as follows:

> "Every registered water well driller drilling, deepening, or otherwise altering a water well within this State shall make and keep, or cause to be made and kept, a legible and accurate well log, and within sixty (60) days from the completion or cessation of drilling, deepening or otherwise altering such a water well, shall deliver or transmit by certified mail a copy of such well log to the Commission, and the owner thereof or the person having had such well drilled. The well log required herein shall at the request in writing to the Commission, by certified mail, by the owner or the person having such well drilled be held as confidential matter and not made of public record."

The last sentence specifies the means whereby you can, if you wish, assure that logs of your wells will be kept confidential. Please note that the term "Commission" in the above-quoted section and elsewhere in the Water Well Drillers Act now properly means the Texas Department of Water Resources (P. O. Box 13087; Austin, Texas 78711).

Send original copy by certified mail to the Texas Water Development Board
P. O. Box 12386
Austin, Texas 78711

State of Texas

WATER WELL REPORT

For TWDB use only
Well No. 60-28-1B
Located on map 1/05
Received: 71
dtr

1) OWNER:
Person having well drilled E.L. Hardy (Name) Address ' (Street or RFD) ~~New~~ Huntsville Tex (City) (State)

Landowner _____ (Name) Address _____ (Street or RFD) (City) (State)

2) LOCATION OF WELL:
County Walker, 7 miles in W (N.E., S.W., etc.) direction from New Waverly (Town)

Locate by sketch map showing landmarks, roads, creeks, hiway number, etc.*

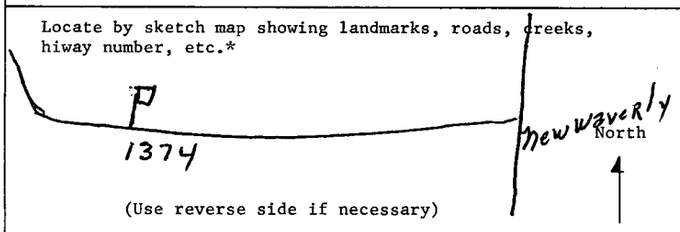

(Use reverse side if necessary)

or

Give legal location with distances and directions from adjacent sections or survey lines.

Labor _____ League _____
Block _____ Survey _____
Abstract No. _____
(NW¼ NE¼ SW¼ SE¼) of Section _____

3) TYPE OF WORK (Check):
New Well ✓ Deepening
Reconditioning Plugging

4) PROPOSED USE (Check):
Domestic ✓ Industrial Municipal
Irrigation Test Well Other

5) TYPE OF WELL (Check):
Rotary ✓ Driven Dug
Cable Jetted Bored

6) WELL LOG:
Diameter of hole 6 1/2 in. Depth drilled 220 ft. Depth of completed well 220 ft. Date drilled 1-28-71

All measurements made from _____ ft. above ground level.

From (ft.)	To (ft.)	Description and color of formation material
0	24	sand + clay
24	38	sand
38	42	clay
42	47	Rock
47	107	clay
107	120	sand
120	140	clay
140	142	Rock
142	200	clay
200	220	Water Sand

(Use reverse side if necessary)

9) Casing:
Type: Old New ✓ Steel ✓ Plastic Other
Cemented from 201 ft. to 50 ft.

Diameter (inches)	Setting From (ft.)	Setting To (ft.)	Gage
4	0	201	

10) SCREEN:
Type SS Rib
Perforated Slotted ✓

Diameter (inches)	Setting From (ft.)	Setting To (ft.)	Slot Size
2 1/2	210	220	12
2 1/2"	12		

7) COMPLETION (Check):
Straight wall Gravel packed Other
Under reamed Open Hole

8) WATER LEVEL:
Static level 80 ft. below land surface Date _____
Artesian pressure _____ lbs. per square inch Date _____
Depth to pump bowls, cylinder, jet, etc., 126 ft. below land surface.

11) WELL TESTS:
Was a pump test made? Yes No ✓ If yes, by whom?
Yield: 40 gpm with Air ft. drawdown after _____ hrs.
Bailer test _____ gpm with _____ ft. drawdown after _____ hrs.
Artesian flow _____ gpm
Temperature of water _____

12) WATER QUALITY:
Was a chemical analysis made? Yes No ✓
Did any strata contain undesirable water? Yes No
Type of water? Hi Ph depth of strata 20

I hereby certify that this well was drilled by me (or under my supervision) and that each and all of the statements herein are true to the best of my knowledge and belief.

NAME L M Patterson (Type or Print) Water Well Drillers Registration No. 182

ADDRESS 109 N Magnolia (Street or RFD) Conroe (City) (State)

(Signed) L. M. Patterson (Water Well Driller) Same (Company Name)

Please attach electric log, chemical analysis, and other pertinent information, if available.

*Additional instructions on reverse side.

TWDBE-GW-53

2)LOCATION OF WELL:

The sketch showing the well location must be as accurate as possible, showing landmarks, in sufficient detail so that the well may be plotted on a General Highway Map of the county in which the well is located.

Reference points from which distances are measured and directions given should be of a permanent nature (e.g. highway intersections, center of towns, river and creek bridges, railroad crossings). The distance and direction from the nearest town should always be indicated.

When giving a legal description include a sketch showing location of the well within the described area. e.g. survey abstract.

Information furnished in Section 2) of the TWDBE-GW-53 is very important. Unless the well can be accurately located on a map the value of the other data contained in the Report is greatly reduced.

Send original copy by certified mail to: TNRCC, P.O. Box 13087, Austin, TX 78711-3087

Please use black ink.

ATTENTION OWNER: *Confidentiality Privilege Notice on Reverse Side*

State of Texas WELL REPORT

Texas Water Well Drillers Advisory Council
P.O. Box 13087
Austin, TX 78711-3087
512-239-0530

1) **OWNER** Ron Anglemyer (Name) **ADDRESS** 5275 FM 1374 (Street or RFD) Huntsville (City) TX (State) 77340 (Zip)

2) **ADDRESS OF WELL:** County Walker FM 1374 (Street, RFD or other) Huntsville (City) TX (State) 77340 (Zip) Long. ____ Lat. ____ GRID # 60-28-1

3) TYPE OF WORK (Check): ☒ New Well ☐ Deepening ☐ Reconditioning ☐ Plugging

4) PROPOSED USE (Check): ☐ Monitor ☐ Environmental Soil Boding ☒ Domestic ☐ Industrial ☐ Irrigation ☐ Injection ☐ Public Supply ☐ De-watering ☐ Testwell
If Public Supply well, were plans submitted to the TNRCC? ☐ Yes ☐ No

5) N

6) WELL LOG:
Date Drilling: Started 5-19 19 99; 5-21 19 99

DIAMETER OF HOLE		
Dia.. (in.)	From (ft.)	To (ft.)
6.75	Surface	218

7) DRILLING METHOD (Check): ☐ Driven ☐ Air Rotary ☒ Mud Rotary ☐ Bored ☐ Air Hammer ☐ Cable Tool ☐ Jetted ☐ Other

From (ft.)	To (ft.)	Description and color of formation material
0	2	Top bit soil
2	22	R.cl. & sa.st.
22	30	Sa.
30	35	Wh.cl.
35	48	Sa.
48	62	Br.cl.
62	82	Sa.st. & wh.cl.
82	87	Cl.
87	115	Sa.
115	122	Br.cl.
122	142	Wh. & br.cl.
142	145	Br.cl.
145	147	Sa.st.
147	155	Sa.
155	156	Rock

(Use reverse side if necessary)

8) Borehole Completion (Check): ☒ Open Hole ☐ Straight Wall ☐ Underreamed ☐ Gravel Packed ☐ Other
If Gravel Packed give interval ... from ____ ft. to ____ ft.

CASING, BLANK PIPE, AND WELL SCREEN DATA:

Dia. (in.)	New or Used	Steel, Plastic, etc. Perf., Slotted, etc. Screen Mfg., if commercial	Setting (ft.) From	Setting (ft.) To	Gage Casting Screen
4	N	PVC Casing	-1.5	193	
2.5	N	PVC Screen	195	215	#8

9) CEMENTING DATA [Rule 338.44(1)]
Cemented from -1.5 ft. to 15 ft. No. of sacks used 2
43 ft. to 193 ft. No. of sacks used 7
Method used By pressure
Cemented by H.Lee
Distance to septic system field lines or other concentrated contamination ____ Ft.
Method of verification of above distance ____

10) SURFACE COMPLETION
☐ Specified Surface Slab Installed (Rule 338.44(2)(A))
☐ Specified Steel Sleeve Installed [Rule 338.44(3)(A)]
☒ Pitless Adapter Used [Rule 338.44(3)(b)]
☐ Approved Alternative Procedure Used [Rule 338.71]

11) WATER LEVEL
Static Level 107 ft. below land surface Date ____
Artesian flow ____ gpm Date ____

12) PACKERS:

Type	Depth
2 –2" Rubber packers RxR	187' & 188'

13) TYPE PUMP: ☐ Turbine ☐ Jet ☒ Submersible ☐ Cylinder ☐ Other
Depth to pump bowls, cylinder, jet, etc., 190 ft.

14) WELL TESTS:
Type Test: ☐ Pump ☐ Bailer ☒ Jetted ☒ Estimated
Yield: 20 gpm with ____ ft. drawdown after ____ hrs.

15) WATER QUALITY:
Did you knowingly penetrate any strata which contained undesirable constituents?
☐ Yes ☒ No If yes, submit "REPORT OF UNDESIRABLE WATER"
Type of water? Good Depth of strata 25
Was a chemical analysis made? ☐ Yes ☒ No

I hereby certify that this well was drilled by me (or under my supervision) and that each and all of the statements herein are true to the best of my knowledge and belief. I understand that failure to complete items 1 thru 15 will result in the log(s) being returned for completion and resubmittal.

COMPANY NAME Holly Water Wells (Type or print) **WELL DRILLER'S LICENSE NO.** 2221W

ADDRESS 2928 SH 19 (Street or RFD) Huntsville (City) TX (State) 77340 (Zip)

(Signed) Henry Lee (Licensed Well Driller) **(Signed)** ____ (Registered Driller Trainee)

Please attach electric log, chemical analysis, and other pertinent information, if available.

FILE ID SEQ. EMP # DESC CO JUL 12 1999 COMMENT TEMP

TNRCC-0199 (Rev. 11-1-94)

IMPORTANT NOTICE FOR PERSONS HAVING WELLS DRILLED CONCERNING CONFIDENTIALITY

Section 32.005 of the Texas Water Code, concerning confidential information in the Reporting of Well Logs, reads as follows:

> "Every licensed driller drilling, deepening, or otherwise altering a water well within this State shall make and keep a legible and accurate well log in accordance with department rule on forms prescribed by the department. Not later than the 60th day after the completion or cessation of drilling, deepening, or otherwise altering the well, the licensed driller shall deliver or transmit by certified mail a copy of the well log to the department and to the owner of the well or the person for whom the well was drilled. Each copy of a well log, other than a department copy, must include the name, mailing address, and telephone number of the department. The well log shall be recorded at the time of drilling, and must show the depth, thickness, and character of the strata penetrated, the location of water-bearing strata, the depth, size, and character of casing installed, and any other information required by department rule. The department shall hold the contents of the well log confidential and not a matter of public record if it receives, by certified mail, a written request to do so from the owner or person for whom the well was drilled.

The last sentence specifies the means whereby you may, if you wish, assure that logs of your wells will be kept confidential.

From (ft.)	To (ft.)	Description and color of formation material
156	162	cl.
162	163	Rock
163	167	cl.
167	170	r.st.
170	184	cl.
184	189	Sa.
189	193	cl.
193	218	Sand

Send original copy by certified mail to the Texas Water Development Board P. O. Box 12386 Austin, Texas 78711

State of Texas

WATER WELL REPORT

For TWDB use only
Well No. 60-28-1A
Located on map yes
Received: 71
dr

1) OWNER:
Person having well drilled John Fuchs (Name) Address Rt2 Box 372 (Street or RFD) Huntsville (City) tex (State)

Landowner _____ (Name) Address _____ (Street or RFD) (City) (State)

2) LOCATION OF WELL:
County Walker, 12 miles in W (N.E., S.W., etc.) direction from New Waverly (Town)

Locate by sketch map showing landmarks, roads, creeks, hiway number, etc.*

New Waverly
F.M. Road 1374
North

(Use reverse side if necessary)

or

Give legal location with distances and directions from adjacent sections or survey lines.

Labor _____ League _____
Block _____ Survey _____
Abstract No. _____
(NW¼ NE¼ SW¼ SE¼) of Section _____

3) TYPE OF WORK (Check):
New Well ✓ Deepening
Reconditioning Plugging

4) PROPOSED USE (Check):
Domestic ✓ Industrial Municipal
Irrigation Test Well Other

5) TYPE OF WELL (Check):
Rotary ✓ Driven Dug
Cable Jetted Bored

6) WELL LOG:
Diameter of hole 6½ in. Depth drilled 172 ft. Depth of completed well 172 ft. Date drilled 3-23-71

All measurements made from _____ ft. above ground level.

From (ft.)	To (ft.)	Description and color of formation material
0	12	Clay
12	43	Sand
43	45	Rock
45	62	Clay & Rock
62	105	Clay
105	125	Clay & Rock
125	136	Clay
136	172	Water Sand

(Use reverse side if necessary)

9) Casing:
Type: Old New ✓ Steel ✓ Plastic Other
Cemented from 147 up ft. to 40 ft.

Diameter (inches)	Setting From (ft.)	Setting To (ft.)	Gage
4	0	147	

10) SCREEN:
Type S. S.
Perforated Slotted ✓

Diameter (inches)	Setting From (ft.)	Setting To (ft.)	Slot Size
2½	162	172	12

7) COMPLETION (Check):
Straight wall ✓ Gravel packed Other
Under reamed Open Hole

8) WATER LEVEL:
Static level 48 ft. below land surface Date _____
Artesian pressure _____ lbs. per square inch Date _____
Depth to pump bowls, cylinder, jet, etc., _____ ft. below land surface. Windmill

11) WELL TESTS:
Was a pump test made? Yes No ✓ If yes, by whom? _____
Yield: 30 gpm with _____ ft. drawdown after _____ hrs.
Bailer test _____ gpm with _____ ft. drawdown after _____ hrs.
Artesian flow _____ gpm
Temperature of water _____

12) WATER QUALITY:
Was a chemical analysis made? Yes No ✓
Did any strata contain undesirable water? Yes No
Type of water? Hi Ph depth of strata 36

I hereby certify that this well was drilled by me (or under my supervision) and that each and all of the statements herein are true to the best of my knowledge and belief.

NAME L M Patterson (Type or Print) Water Well Drillers Registration No. 182

ADDRESS 109 N Magnolia (Street or RFD) Conroe (City) Tex (State)

(Signed) L. M. Patterson (Water Well Driller) _____ (Company Name)

Please attach electric log, chemical analysis, and other pertinent information, if available.

*Additional instructions on reverse side.

TWDBE-GW-53

2)LOCATION OF WELL:

The sketch showing the well location must be as accurate as possible, showing landmarks, in sufficient detail so that the well may be plotted on a General Highway Map of the county in which the well is located.

Reference points from which distances are measured and directions given should be of a permanent nature (e.g. highway intersections, center of towns, river and creek bridges, railroad crossings). The distance and direction from the nearest town should always be indicated.

When giving a legal description include a sketch showing location of the well within the described area. e.g. survey abstract.

Information furnished in Section 2) of the TWDBE-GW-53 is very important. Unless the well can be accurately located on a map the value of the other data contained in the Report is greatly reduced.

RECEIVED
JUN 7 1978
DEPT. OF WATER RESOURCES

Send original copy by certified mail to the Texas Water Development Board
P. O. Box 13087
Austin, Texas 78711

State of Texas

WATER WELL REPORT

For TWDB use only
Well No. 60-28-1A
Located on map yes
Received: 78 / 7
alb

1) OWNER:
Person having well drilled Dr Dougherty (Name) Address New Waverly Tex (Street or RFD) (City) (State)
Landowner Same (Name) Address Same. (Street or RFD) (City) (State)

2) LOCATION OF WELL:
County Walker, 19? miles in NW (N.E., S.W., etc.) direction from New Waverly (Town)

Locate by sketch map showing landmarks, roads, creeks, hiway number, etc.*

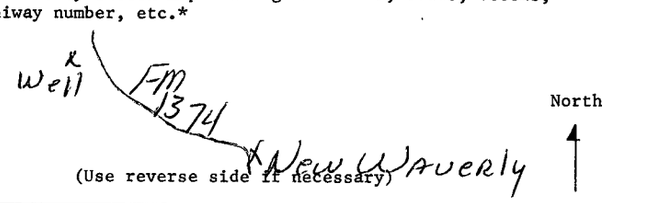

(Use reverse side if necessary)

or

Give legal location with distances and directions from adjacent sections or survey lines.

Labor _____ League _____
Block _____ Survey _____
Abstract No. _____
(NW¼ NE¼ SW¼ SE¼) of Section _____

3) TYPE OF WORK (Check):
✓New Well Deepening Reconditioning Plugging

4) PROPOSED USE (Check):
✓Domestic Industrial Municipal Irrigation Test Well Other

5) TYPE OF WELL (Check):
✓Rotary Driven Dug Cable Jetted Bored

6) WELL LOG:
Diameter of hole 6 3/4 in. Depth drilled 168 ft. Depth of completed well 168 ft. Date drilled 5-15-78
All measurements made from 0 ft. above ground level.

From (ft.)	To (ft.)	Description and color of formation material
0	2	top soil
2	40	SAND
40	75	CLAY
75	100	shale
100	148	CLAY
148	168	SAND

(Use reverse side if necessary)

9) Casing:
Type: Old ✓New Steel ✓Plastic Other
Cemented from 0 ft. to 0 ft.

Diameter (inches)	Setting From (ft.)	Setting To (ft.)	Gage
4"	0	158	sch 40

10) SCREEN:
Type plastic sch 40
Perforated ✓Slotted

Diameter (inches)	Setting From (ft.)	Setting To (ft.)	Slot Size
4"	158	168	014

7) COMPLETION (Check):
✓Straight wall Gravel packed Other
Under reamed Open Hole

8) WATER LEVEL:
Static level 50 ft. below land surface Date 5-18-78
Artesian pressure _____ lbs. per square inch Date _____
Depth to pump bowls, cylinder, jet, etc., 120 ft. below land surface.

11) WELL TESTS:
Was a pump test made? Yes ✓No If yes, by whom?
Yield: 20 gpm with 10 ft. drawdown after 1 hrs.
Bailer test _____ gpm with _____ ft. drawdown after _____ hrs.
Artesian flow _____ gpm
Temperature of water _____

12) WATER QUALITY:
Was a chemical analysis made? Yes ✓No
Did any strata contain undesirable water? Yes ✓No
Type of water? hard depth of strata 20'

I hereby certify that this well was drilled by me (or under my supervision) and that each and all of the statements herein are true to the best of my knowledge and belief.

NAME James L Graham (Type or Print) Water Well Drillers Registration No. 1781
ADDRESS Rt 2 Box 301 (Street or RFD) Willis (City) Texas 77378 (State)
(Signed) James L Graham (Water Well Driller) AAA Water Wells (Company Name)

Please attach electric log, chemical analysis, and other pertinent information, if available.

*Additional instructions on reverse side.

TWDBE-WD-8

2)LOCATION OF WELL:

The sketch showing the well location must be as accurate as possible, showing landmarks, in sufficient detail so that the well may be plotted on a General Highway Map of the county in which the well is located.

Reference points from which distances are measured and directions given should be of a permanent nature (e.g. highway intersections, center of towns, river and creek bridges, railroad crossings). The distance and direction from the nearest town should always be indicated.

When giving a legal description include a sketch showing location of the well within the described area. e.g. survey abstract.

Information furnished in Section 2) of the TWDBE-GW-53 is very important. Unless the well can be accurately located on a map the value of the other data contained in the Report is greatly reduced.

File original with Texas Water Development Board P. O. Box 13087 Austin, Texas 78711	State of Texas WATER WELL COMPLETION AND PLUGGING REPORT	For TWDB use only Well No. 60-28-1E Form ~~GW-53~~ received ____ Form ~~GW-54~~ received ____

1) Well Owner: City of Huntsville (Name) P.O. Box 831 (Street or RFD) Huntsville, Texas 77340 (City, State)

2) Landowner: Same (Name) Same (Street or RFD) Same (City, State)

3) Intended Use: Industrial ☐; Municipal ☒; Irrigation ☐; Domestic ☐; Stock ☐; Other ____

4) Location Of Well: County Walker Labor ____ League ____ Abstract No. ____

NW¼ NE¼ SW¼ SE¼ of Section ____ Block No. ____ Survey ____
(Circle as many as known)

____ miles in ____ (NE, SW, etc.) direction from ____ (Town). Use reverse side to sketch map of well location showing distances from adjacent section or survey lines, or to landmarks, roads, and creeks.

West on FM 1374 to Spring Lake Estates (Test Hole No. 1)

COMPLETION AND PLUGGING DATA

5) Driller Reuben B. Williams Registration Number 969 Address Rt. 1 Box 50 Calvert, Texas

6) Party Completing Or Plugging Well Same Registration Number Same Address Same

7) Drilled 2-14 1975; Dug ☐; Cable Tool ☒; Rotary ☐; Other ____ Owners Well Number #20

8) Diameter Of Hole 24 inches, from 0 to 37 feet, and 9-7/8 inches, from 37 to 1200 feet; Total depth 1600 feet.
6¼" 1200 - 1600

9) Casing and Cement: 37' of Conductor

Diameter (inches)	Set in Well From (feet)	Set in Well To (feet)	Left in Well From (feet)	Left in Well To (feet)	Cement Baskets or Packers, Depth (feet)	Cement From (feet)	Cement To (feet)

10) Well Log: All measurments made from 7.7 feet above ground level.

From (ft.)	To (ft.)	Description and color of formation material
0	31	Sand & Clay
31	33	Sand & Clay
33	89	Sand & Clay
89	115	Clay & Shale
115	146	Sand Streaks & Clay
146	176	Sandy Clay
176	206	Sand & Clay
206	238	Sand & Clay
238	269	Clay Streaks & Sand
269	300	Clay Shale
300	332	Shale & Clay
332	360	White Clay & Shale
360	394	Sand Clay & Shale
394	424	Shale & Sand
424	435	Sand & Shale
435	485	Shale & Sand
485	515	Shale & Sand
515	545	Shale & Sand
545	576	Sand & Shale
576	608	Shale & Sand
608	639	Shale & Sand
639	669	Sand & Clay
669	701	Sand & Clay
701	731	Sand & Clay
731	762	Sand & Shale
762	792	Sand & Shale
792	824	Sand & Shale
824	855	Sand & Shale
855	887	Sand & Shale

(over)

11) Sketch Of Well: Show method of completion and/or plugging including all casing and cemented intervals.

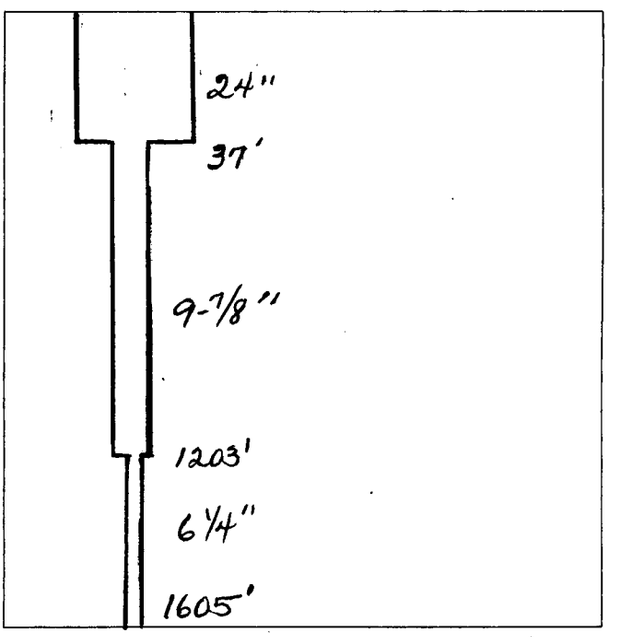

12) Fresh Water-Bearing Zone(s): Depth in feet to top of ____, Thickness ____ feet.

13) Undesirable Water-Bearing Zone(s): Depth in feet to top of Ins. Sand, Thickness ____ feet.

14) Static Water Level(s) ____ feet below land surface. Was the water level measured after penetrating the first water-bearing zone ☐, or after drilling to total depth ☐? Check applicable box(s).

15) Describe in detail the type, volume and manner of placement of all cement. Indicate depth to top of cement behind each casing string. Describe and give percent of all cement additives:

Filled hole with gel to 25 of top of ground, 46 sacks of neat cement plug to 18" of top of ground.

16) Was undesirable water exclusion or retention or plugging program checked for adequacy? ____
If so describe method(s) used.

Ins. sand to produce desired amount of water.

17) Attach electrical, gamma ray or other mechanical log(s), water analyses, and other pertinent data if available.

VALIDATION

18) We, the party performing the undesirable water exclusion ☐ retention ☐ plugging ☒ (Check applicable box) operations, Reuben B Williams, and the landowner or party having well drilled, deepened or otherwise altered ____, certify that the undesirable water exclusion or retention or plugging operations were performed in the manner described above.

TWDBE-GW-55

887	918	Sand & Shale
918	949	Sand - Streaks & Shale
949	981	Sand & Shale
981	1011	Sand
1011	1043	Sand & Clay
1043	1074	Clay & Shale
1074	1105	Dark Shale
1105	1137	Shale
1137	1160	Shale
1160	1168	Sand & Shale
1168	1203	Shale
1203	1270	Sand
1270	1505	Sandy Shale
1505	1605	Sandy Shale

Dup

File original with Texas Water Development Board P. O. Box 13087 Austin, Texas 78711	State of Texas WATER WELL COMPLETION AND PLUGGING REPORT	For TWDB use only Well No. 60-28-1E Form GW 53 received ____ Form GW 54 received ____

1) Well Owner: City of Huntsville (Name) P.O. Box 831 (Street or RFD) Huntsville, Texas 77340 (City, State)

2) Landowner: Same (Name) Same (Street or RFD) Same (City, State)

3) Intended Use: Industrial ☐; Municipal ☒; Irrigation ☐; Domestic ☐; Stock ☐; Other ____

4) Location Of Well: County Walker Labor ____ League ____ Abstract No. ____

NW¼ NE¼ SW¼ SE¼ of Section ____ Block No. ____ Survey ____
(Circle as many as known)

____ miles in ____ (NE, SW, etc.) direction from ____ (Town). Use reverse side to sketch map of well location showing distances from adjacent section or survey lines, or to landmarks, roads, and creeks.

West on FM 1374 past Spring Lake Estates Behond Church (Test Hole No. 2)

COMPLETION AND PLUGGING DATA

5) Driller Reuben B. Williams Registration Number 969 Address Rt. 1 Box 50 Calvert, Texas

6) Party Completing Or Plugging Well Same Registration Number Same Address Same

7) Drilled May 1975; Dug ☐; Cable Tool ☒; Rotary ☐; Other ____ Owners Well Number #20

8) Diameter Of Hole 24 inches, from 0 to 35 feet, and 9-7/8 inches, from 35 to 1200 feet; Total depth 1400 feet.
6¼" 1200 - 1400

9) Casing and Cement: 35' of 24" Conductor

Diameter (inches)	Set in Well From (feet)	Set in Well To (feet)	Left in Well From (feet)	Left in Well To (feet)	Cement Baskets or Packers, Depth (feet)	Cement From (feet)	Cement To (feet)

10) Well Log: All measurments made from 7.7 feet above ground level.

From (ft.)	To (ft.)	Description and color of formation material
0	42	Sand & Clay
42	56	Clay
56	113	Sand & Clay
113	147	Clay Sand & Clay
147	179	Sand
179	210	Clay w/ Strks. Sand Stks
210	240	White Clay
240	270	Clay & Sand
270	333	Shale & Sand
333	363	Shale
363	456	Shale w/ sand strks.
456	486	Blue Shale
486	547	Hard Shale
547	579	Shale
579	673	Sand & Shale
673	704	Shale
704	736	Shale & Sand
736	767	Shale - Specs of Brown
767	799	Blue - Shale & Sand
799	893	Shale & Sand
893	925	Blue Hard Shale
925	1110	Sand & Shale
1110	1170	Shale
1170	1244	Shale & Sand
1244	1305	Shale
1305	1403	Shale & Sand

11) Sketch Of Well: Show method of completion and/or plugging including all casing and cemented intervals.

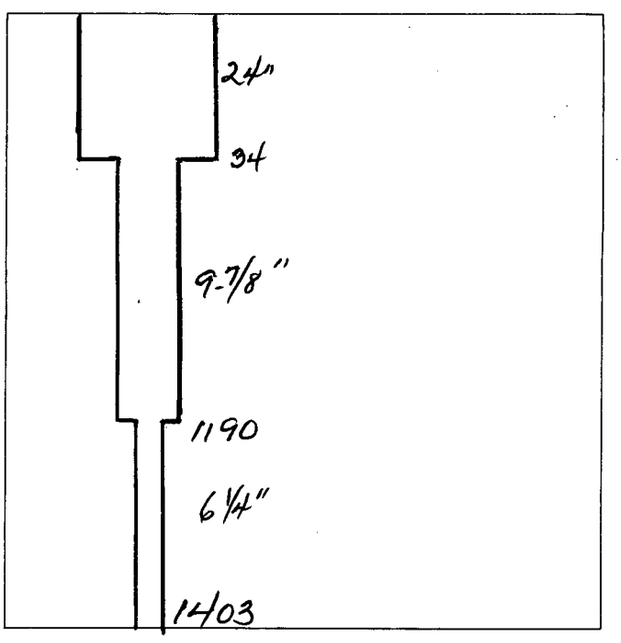

12) Fresh Water-Bearing Zone(s): Depth in feet to top of ____, Thickness ____ feet.

13) Undesirable Water-Bearing Zone(s): Depth in feet to top of Ins. Sand Thickness ____ feet.

14) Static Water Level(s) ____ feet below land surface. Was the water level measured after penetrating the first water-bearing zone ☐, or after drilling to total depth ☐? Check applicable box(s).

15) Describe in detail the type, volume and manner of placement of all cement. Indicate depth to top of cement behind each casing string. Describe and give percent of all cement additives:

Filled hole with gel to 37 of top of gravel, 65 sacks of neat cement plug to 8' of top of ground. Sand filled 8' to ground level.

16) Was undesirable water exclusion or retention or plugging program checked for adequacy? ____
If so describe method(s) used.

Ins. Sand to produce desired amount of water.

17) Attach electrical, gamma ray or other mechanical log(s), water analyses, and other pertinent data if available.

VALIDATION

18) We, the party performing the undesirable water exclusion ☐ retention ☐ plugging XX (Check applicable box) operations, Reuben B Williams, and the landowner or party having well drilled, deepened or otherwise altered, ____, certify that the undesirable water exclusion or retention or plugging operations were performed in the manner described above.

TWDBE-GW-55

Send original copy by certified mail to: TNRCC, P.O. Box [illegible]7, Austin, TX 78711-3087

Please use black ink.

ATTENTION OWNER: *Confidentiality Privilege Notice on Reverse Side*

State of Texas WELL REPORT

Texas Water Well Drillers Advisory Council
P.O. Box 13087
Austin, TX 78711-3087
512-239-0530

1) **OWNER** Michael Huff (Name) **ADDRESS** 2113 Ave. I #32 (Street or RFD) Huntsville (City) TX. (State) 77340-5067 (Zip)

2) **ADDRESS OF WELL:** County Walker Fm 1374 (Street or RFD) New Waverly (City) TX. (State) (Zip) **GRID #** 60-28-1

3) **TYPE OF WORK (Check):** ☑ New Well ☐ Deepening ☐ Reconditioning ☐ Plugging

4) **PROPOSED USE (Check):** ☐ Monitor ☐ Environmental Soil Boring ☑ Domestic ☐ Industrial ☐ Irrigation ☐ Injection ☐ Public Supply ☐ De-watering ☐ Testwell
If Public Supply well, were plans submitted to the TNRCC? ☐ Yes ☐ No

5) N

6) **WELL LOG:**
Date Drilling:
Started 6-24-19 95
Completed 6-28-19 95

DIAMETER OF HOLE

Dia. (in.)	From (ft.)	To (ft.)
6 3/4	Surface	172
3 7/8	172	191

7) **DRILLING METHOD (Check):** ☐ Driven ☐ Air Rotary ☑ Mud Rotary ☐ Bored ☐ Air Hammer ☐ Cable Tool ☐ Jetted ☐ Other

From (ft.)	To (ft.)	Description and color of formation material
0-3		Sand
3-10		Clay
10-40		Sand
40-110		Clay
110-114		Sand
114-168		Clay
168-180		Sand
180-181		Rock
181-183		Sand
183-184		Rock
184-187		Sand
187-191		Sand

(Use reverse side if necessary)

RECEIVED AUG 31 1995 TEXAS NATURAL RESOURCE CONSERVATION COMMISSION

8) **Borehole Completion (Check):** ☐ Open Hole ☑ Straight Wall ☐ Underreamed ☐ Gravel Packed ☐ Other
If Gravel Packed give interval ... from _____ ft. to _____ ft.

CASING, BLANK PIPE, AND WELL SCREEN DATA:

Dia. (in.)	New or Used	Steel, Plastic, etc. Perf., Slotted, etc. Screen Mfg., if commercial	Setting (ft.) From	Setting (ft.) To	Gage Casting Screen
4	N	PVC.	0	172	40
2	N	PVC	165	191	08-10

9) **CEMENTING DATA** [Rule 338.44(1)]
Cemented from 172 ft. to 72 ft. No. of sacks used 5
0 ft. to 10 ft. No. of sacks used 7
Method used Pressure
Cemented by Vernon Gray
Distance to septic system field lines None ft.
Method of verification of above distance

10) **SURFACE COMPLETION**
☐ Specified Surface Slab Installed [Rule 338.44(2)(A)]
☑ Specified Steel Sleeve Installed [Rule 338.44(3)(A)]
☐ Pitless Adapter Used [Rule 338.44(3)(b)]
☐ Approved Alternative Procedure Used [Rule 338.71]

11) **WATER LEVEL:**
Static level 90 ft. below land surface Date 6-23-95
Artesian flow _____ gpm. Date _____

12) **PACKERS:** Rubber Type R Depth 165

13) **TYPE PUMP:**
☐ Turbine ☐ Jet ☑ Submersible ☐ Cylinder
☐ Other
Depth to pump bowls, cylinder, jet, etc., 140 ft.

14) **WELL TESTS:**
Type test: ☐ Pump ☐ Bailer ☑ Jetted ☐ Estimated
Yield: 20 gpm with _____ ft. drawdown after _____ hrs.

15) **WATER QUALITY:**
Did you knowingly penetrate any strata which contained undesirable constituents?
☐ Yes ☒ No If yes, submit "REPORT OF UNDESIRABLE WATER"
Type of water? Good Depth of strata 21
Was a chemical analysis made? ☐ Yes ☒ No

I hereby certify that this well was drilled by me (or under my supervision) and that each and all of the statements herein are true to the best of my knowledge and belief. I understand that failure to complete items 1 thru 15 will result in the log(s) being returned for completion and resubmittal.

COMPANY NAME Gray's Water Well (Type or print) **WELL DRILLER'S LICENSE NO.** _____

ADDRESS PO Box 1788 (Street or RFD) Trinity (City) TX. (State) 75862 (Zip)

(Signed) Vernon Gray (Licensed Well Driller) **(Signed)** Richard Nelke (Registered Driller Trainee)

Please attach electric log, chemical analysis, and other pertinent information, if available.

TNRCC-0199 (Rev. 09-01-93)

TNRCC COPY

IMPORTANT NOTICE FOR PERSONS HAVING WELLS DRILLED CONCERNING PRIVILEGE OF CONFIDENTIALITY

The Water Well Drillers Advisory Council and the Texas Natural Resource Conservation Commission are concerned that some persons having wells drilled may not be aware of the confidentiality privilege provisions of Section 32.005 of the Texas Water Code, the Reporting of Well Logs, reads as follows:

> "Every licensed driller drilling, deepening or otherwise altering a water well within this State shall make and keep a legible and accurate well log in accordance with the department rule on forms prescribed by the department. Not later than the 60th day after the completion or cessation of drilling, deepening, or otherwise altering the well, the licensed driller shall deliver or transmit by certified mail a copy of the well log to the department and to the owner of the well or the person for whom the well was drilled. Each copy of a well log, other than a department copy must include the name, mailing address, and telephone number of the department. The well log shall be recorded at the time of drilling, and must show the depth, thickness, and character of the strata penetrated, the location of water-bearing strata, the depth, size and character of casing installed, and any other information required by department rule. The department shall hold the contents of the well log confidential and not a matter of public record if it receives, by certified mail, a written request to do so from the owner or person for whom the well was drilled."

The last sentence specifies the means whereby you can, if you wish, assure that logs of your wells will be kept confidential.

From (ft.)	To (ft.)	Description and color of formation material

Send original copy by certified mail to: TNRCC, P.O. Box [illegible]87, Austin, TX 78711-3087

Please use black ink.

ATTENTION OWNER: *Confidentiality Privilege Notice on Reverse Side*

State of Texas WELL REPORT

Texas Water Well Drillers Advisory Council
P.O. Box 13087
Austin, TX 78711-3087
512-371-6299

1) OWNER New Birth Assoc. (Odell Knight) (Name) ADDRESS Rt 1 Box 524 (Street or RFD) Huntsville (City) Tx (State) 77340 (Zip)

2) ADDRESS OF WELL: County Walker FM 1374 (Street or RFD) New Waverly (City) Tx (State) 77358 (Zip) STATE WELL # _____

3) TYPE OF WORK (Check): [X] New Well [ ] Deepening [ ] Reconditioning [ ] Plugging

4) PROPOSED USE (Check): [ ] Monitor [ ] Environmental Soil Boring [X] Domestic [ ] Industrial [ ] Irrigation [ ] Injection [ ] Public Supply [ ] De-watering [ ] Testwell
If Public Supply well, were plans submitted to the TNRCC? [ ] Yes [ ] No

5) 60-28-1

N

6) WELL LOG:
Date Drilling:
Started 4-13-95 19 ___
Completed _____ 19 ___

DIAMETER OF HOLE

Dia. (in.)	From (ft.)	To (ft.)
6 1/2	Surface	370

7) DRILLING METHOD (Check): [ ] Driven [ ] Air Rotary [X] Mud Rotary [ ] Bored [ ] Air Hammer [ ] Cable Tool [ ] Jetted [ ] Other _____

From (ft.)	To (ft.)	Description and color of formation material
0	95	Clay
95	120	Sand & Rock
120	138	Clay
138	159	Clay & Rock
159	163	Sand & Clay
163	178	Sand
178	182	Clay & Sand
182	198	Clay
198	222	Sand
222	242	Sand
242	364	Clay
364	384	Sand

(Use reverse side if necessary)

RECEIVED JUL 07 1995 TEXAS NATURAL RESOURCE CONSERVATION COMMISSION

8) Borehole Completion (Check): [ ] Open Hole [X] Straight Wall [ ] Underreamed [ ] Gravel Packed [ ] Other _____
If Gravel Packed give interval ... from _____ ft. to _____ ft.

CASING, BLANK PIPE, AND WELL SCREEN DATA:

Dia. (in.)	New or Used	Steel, Plastic, etc. Perf., Slotted, etc. Screen Mfg., if commercial	Setting (ft.) From	Setting (ft.) To	Gage Casting Screen
4	N	PVC	0	370	Sch 40
2	N	Liner Pipe	361	372	Sch 40
2	N	Screen	372	382	18 ga
2	N	BHA	382	384	Sch 40

9) CEMENTING DATA [Rule 338.44(1)]
Cemented from 0 ft. to 370 ft. No. of sacks used 37
_____ ft. to _____ ft. No. of sacks used _____
Method used Pressure
Cemented by Weisinger Water Well Inc
Distance to septic system field lines _____ ft.
Method of verification of above distance _____

10) SURFACE COMPLETION
[ ] Specified Surface Slab Installed [Rule 338.44(2)(A)]
[ ] Specified Steel Sleeve Installed [Rule 338.44(3)(A)]
[ ] Pitless Adapter Used [Rule 338.44(3)(b)]
[X] Approved Alternative Procedure Used [Rule 338.71]

11) WATER LEVEL:
Static level 55 ft. below land surface Date 4-13-95
Artesian flow _____ gpm. Date _____

12) PACKERS:

Type	Depth
BP Seal	361

13) TYPE PUMP:
[ ] Turbine [ ] Jet [X] Submersible [ ] Cylinder
[ ] Other _____
Depth to pump bowls, cylinder, jet, etc., _____ ft.

14) WELL TESTS:
Type test: [ ] Pump [ ] Bailer [X] Jetted [ ] Estimated
Yield: 125 gpm with _____ ft. drawdown after _____ hrs.

15) WATER QUALITY:
Did you knowingly penetrate any strata which contained undesirable constituents?
[ ] Yes [X] No If yes, submit "REPORT OF UNDESIRABLE WATER"
Type of water? _____ Depth of strata _____
Was a chemical analysis made? [ ] Yes [ ] No

I hereby certify that this well was drilled by me (or under my supervision) and that each and all of the statements herein are true to the best of my knowledge and belief. I understand that failure to complete items 1 thru 15 will result in the log(s) being returned for completion and resubmittal.

COMPANY NAME Weisinger Water Well, Inc (Type or print) WELL DRILLER'S LICENSE NO. 1541

ADDRESS 2200 E. Davis (Street or RFD) Conroe (City) Texas (State) 77301 (Zip)

(Signed) John E. Weisinger (Licensed Well Driller) (Signed) _____ (Registered Driller Trainee)

Please attach electric log, chemical analysis, and other pertinent information, if available.

TNRCC-0199 (Rev. 09-01-93)

TNRCC COPY

IMPORTANT NOTICE FOR PERSONS HAVING WELLS DRILLED CONCERNING PRIVILEGE OF CONFIDENTIALITY

The Water Well Drillers Advisory Council and the Texas Natural Resource Conservation Commission are concerned that some persons having wells drilled may not be aware of the confidentiality privilege provisions of Section 32.005 of the Texas Water Code, the Reporting of Well Logs, reads as follows:

> "Every licensed driller drilling, deepening or otherwise altering a water well within this State shall make and keep a legible and accurate well log in accordance with the department rule on forms prescribed by the department. Not later than the 60th day after the completion or cessation of drilling, deepening, or otherwise altering the well, the licensed driller shall deliver or transmit by certified mail a copy of the well log to the department and to the owner of the well or the person for whom the well was drilled. Each copy of a well log, other than a department copy must include the name, mailing address, and telephone number of the department. The well log shall be recorded at the time of drilling, and must show the depth, thickness, and character of the strata penetrated, the location of water-bearing strata, the depth, size and character of casing installed, and any other information required by department rule. The department shall hold the contents of the well log confidential and not a matter of public record if it receives, by certified mail, a written request to do so from the owner or person for whom the well was drilled."

The last sentence specifies the means whereby you can, if you wish, assure that logs of your wells will be kept confidential.

From (ft.)	To (ft.)	Description and color of formation material

Send original copy by certified mail to: TNRCC, P.O. Box 13087, Austin, TX 78711-3087 — *Please use black ink.*

ATTENTION OWNER: *Confidentiality Privilege Notice on Reverse Side*

State of Texas WELL REPORT

Texas Water Well Drillers Advisory Council
P.O. Box 13087
Austin, TX 78711-3087
512-239-0530

1) **OWNER** Larry Dawson (Name) **ADDRESS** Fm 1374 (Street or RFD) Huntsville (City) TX (State) 77340 (Zip)

2) **ADDRESS OF WELL:** County Walker FM 1374 (Street, RFD or other) Huntsville (City) TX (State) 77340 (Zip) Long. ____ Lat. ____ GRID # 60-28-1

3) **TYPE OF WORK (Check):** [X] New Well [ ] Deepening [ ] Reconditioning [ ] Plugging

4) **PROPOSED USE (Check):** [ ] Monitor [ ] Environmental Soil Boding [X] Domestic [ ] Industrial [ ] Irrigation [ ] Injection [ ] Public Supply [ ] De-watering [ ] Testwell
If Public Supply well, were plans submitted to the TNRCC? [ ] Yes [ ] No

5)

6) **WELL LOG:**
Date Drilling: Started 10-25 19 99; 10-26 19 99

DIAMETER OF HOLE

Dia.. (in.)	From (ft.)	To (ft.)
6.75	Surface	236

7) **DRILLING METHOD (Check):** [ ] Driven [ ] Air Rotary [X] Mud Rotary [ ] Bored [ ] Air Hammer [ ] Cable Tool [ ] Jetted [ ] Other ____

N

From (ft.)	To (ft.)	Description and color of formation material
0	1	Bit t.s.
1	21	Br. Sdy. Cl.
21	59	Sd.
59	61	Cl.
61	141	W. & Br. Cl.
141	156	Sdy. Cl.
156	161	Sd.
161	181	Sd.st.
181	204	Br.cl.
204	235	Sd & Gr.
235	236	Cl.

(Use reverse side if necessary)

8) **Borehole Completion (Check):** [X] Open Hole [ ] Straight Wall [ ] Underreamed [ ] Gravel Packed [ ] Other ____
If Gravel Packed give interval ... from ____ ft. to ____ ft.

CASING, BLANK PIPE, AND WELL SCREEN DATA:

Dia. (in.)	New or Used	Steel, Plastic, etc. Perf., Slotted, etc. Screen Mfg., if commercial	Setting (ft.) From	Setting (ft.) To	Gage Casting Screen
4	N	PVC Casing	-1.5	220	
2.5	N	PVC Screen	225	235	#10

9) **CEMENTING DATA** [Rule 338.44(1)]
Cemented from -1.5 ft. to 15 ft. No. of sacks used 2
70 ft. to 220 ft. No. of sacks used 7
Method used Pressure
Cemented by R. McPike
Distance to septic system field lines or other concentrated contamination ____ ft.
Method of verification of above distance ____

10) **SURFACE COMPLETION**
[ ] Specified Surface Slab Installed (Rule 338.44(2)(A)]
[ ] Specified Steel Sleeve Installed [Rule 338.44(3)(A)]
[X] Pitless Adapter Used [Rule 338.44(3)(b)]
[ ] Approved Alternative Procedure Used [Rule 338.71]

11) **WATER LEVEL**
Static Level 105 ft. below land surface Date ____
Artesian flow ____ gpm Date ____

12) **PACKERS:**

Type	Depth
1 K-Packer RxR	216'

13) **TYPE PUMP:** [ ] Turbine [ ] Jet [X] Submersible [ ] Cylinder [ ] Other ____
Depth to pump bowls, cylinder, jet, etc., 200 ft.

14) **WELL TESTS:**
Type Test: [ ] Pump [ ] Bailer [X] Jetted [X] Estimated
Yield: 20 gpm with ____ ft. drawdown after ____ hrs.

15) **WATER QUALITY:**
Did you knowingly penetrate any strata which contained undesirable constituents?
[ ] Yes [X] No If yes, submit "REPORT OF UNDESIRABLE WATER"
Type of water? Good Depth of strata 31
Was a chemical analysis made? [ ] Yes [X] No

I hereby certify that this well was drilled by me (or under my supervision) and that each and all of the statements herein are true to the best of my knowledge and belief. I understand that failure to complete items 1 thru 15 will result in the log(s) being returned for completion and resubmittal.

COMPANY NAME Holly Water Wells (Type or print) **WELL DRILLER'S LICENSE NO.** 3114W

ADDRESS 2928 SH 19 (Street or RFD) Huntsville (City) TX (State) 77320 (Zip)

(Signed) Raymond McPike (Licensed Well Driller) (Signed) ____ (Registered Driller Trainee)

FILE ID ____ OFO # ____ EMP A ____ DEC 20 1999 DPC8 00 COMMENT ____

Please attach electric log, chemical analysis, and other pertinent information, if available.

TNRCC-0199 (Rev. 11-1-94)