Attention Owner:
Confidentiality Privilege Notice on reverse side of owner's copy.

Texas Department of License and Regulation

Water Well Driller/Pump Installer Program
P.O. Box 12157 Austin, Texas 78711 (512)463-7880 FAX (512)463-8616
Toll free (800)803-9202
Email address: water.well@license.state.tx.us

This form must be completed and filed with the department and owner within 60 days upon completion of the well.

WELL REPORT

A. WELL IDENTIFICATION AND LOCATION DATA

1) OWNER

Name	Address	City	State	Zip
Harold Garner	52 Northwood Cr.	New Waverly	TX	77358

2) WELL LOCATION

County	Physical Address	City	State	Zip
Walker	52 Northwood Cr.	New Waverly	TX	77358

Lat. Long. Grid # 60-28-9

3) Type of Work
☑ New Well ☐ Reconditioning ☐ Replacement ☐ Deepening

4) Proposed Use (check) ☐ Monitor ☐ Environmental Soil Boring ☑ Domestic ☐ Industrial ☐ Irrigation ☐ Injection ☐ Public Supply ☐ De-watering ☐ Testwell ☐ Rig Supply
If Public Supply well, were plans submitted? ☐ Yes ☐ No

5) N↑

6) Drilling Date
Started 5 / 8 / 03
Completed 5 / 13 / 03

Diameter of Hole

Dia.(in)	From (ft)	To (ft)
10	0	10'
6½	10'	120'
3⅞	120	154

7) Drilling Method (check) ☐ Driven ☐ Air Rotary ☑ Mud Rotary ☐ Bored ☐ Air Hammer ☐ Cable Tool ☐ Jetted ☐ Other

From (ft)	To (ft)	Description and color of formation material
0-3		Brown clay
3-9		Limestone
9-16		Brown clay
16-17		Rock
17-23		Tan clay
23-25		Rock
25-30		Tan clay
30-48		Tan clay
48-62		Tan Sand
62-64		Rock
64-84		Tan clay
84-104		Tan clay
104-106		Rock
106-118		Sand Red
118-120		Tan clay
120-132		Sand
132-134		Tan clay
134-141		White clay
141-154		Sand

(Use reverse side of Well Owner's copy, If necessary)

8) Borehole Completion ☐ Open Hole ☑ Straight Wall ☐ Under-reamed ☐ Gravel Packed ☐ Other
If Gravel Packed give the interval from ft. to ft.

Casing, Blank Pipe, and Well Screen Data

Dia. (in.)	New Or Used	Steel, Plastic, etc. Perf., Slotted, etc Screen Mfg., if commercial	Setting (ft) From	Setting (ft) To	Gage Casing Screen
4	N	PVC	0	120	#40
2	N	PVC	114	144	#40
2	N	PVC Screen	144	154	#8

9) Cementing Data
Cementing from 120 ft. to 0 ft. # of sacks used 5
0 ft. to 10 ft. # of sacks used 7
Method Used Pressure
Cementing By R. McKee
Distance to septic system field or other concentrated contamination 100 ft.
Method of verification of above distance Tape

13) Plugged ☐ Well plugged within 48 hours
Casing left in well: Cement/Bentonite placed in well:

From (ft)	To (ft)	From (ft)	To (ft)	Sacks used

10) Surface Completion
☐ Specified Surface Slab Installed
☑ Specified Surface Sleeve Installed
☐ Pitless Adapter Used
☐ Approved Alternative Procedure Used

14) Type Pump
☐ Turbine ☐ Jet ☑ Submersible ☐ Cylinder
☐ Other
Depth to pump bowls, cylinder, jet etc., 110 ft.

11) Water Level
Static level 75 ft. below Date 5 / 13 / 03
Artesian Flow gpm. Date / /

15) Water Test
Typetest ☐ Pump ☐ Bailer ☑ Jetted ☐ Estimated
Yield: 10 gpm with ft. drawdown after hrs.

12) Packers Rubber Type K Depth 114'
Formation Packer Rubber 144'

16) Water Quality
Did you knowingly penetrate a strata which contain undesirable constituents.
☐ YES ☐ NO If yes, did you submit a REPORT OF UNDESIRABLE WATER
Type of water good Depth of Strata 13'
Was a chemical analysis made ☐ Yes ☑ No

RECEIVED TDLR MAIL ROOM CB JUN 04 2003 AMOUNT

Company or individual's Name (type or print)	Gray's Water Well	Lic. No. 2011WPK
Address P.O. Box 1788	City Trinity	State TX Zip 75862

Signature (Licensed Driller/Pump Installer)	Date	Signature (Apprentice)	Date
Vernon Gray	5 / 22 / 03	Richard McKee	5 / 20 / 03

TDLR FORM b001WWD *White - TDLR* *Yellow - Owner* *Pink - Driller/Pump Installer*

IMPORTANT NOTICE FOR PERSONS HAVING WELL DRILLED CONCERNING CONFIDENTIALITY

Section 32.005 of the Texas Water Code, concerning confidentiality information in the Reporting of Well Reports, reads as follows:

> Every licensed driller drilling, deepening, or otherwise altering a water well in this state shall make and keep a legible and accurate well log in accordance with department rule on forms prescribed by the department. Not later than the 60th day after the completion or cessation of drilling, deepening, or otherwise altering the well, the licensed driller shall deliver or transmit by certified mail a copy of the well log to the department, the Texas Natural Resource Conservation Commission, and the owner of the well or the person for whom the well was drilled. The well log shall be recorded at the time of drilling and must show the depth, thickness, and character of the strata penetrated, the location of water-bearing strata, the depth, size, and character of casing installed, and any other information required by department rule. The department shall hold the contents of the well log confidential and not a matter of public record if it receives, by certified mail, a written request to do so from the owner or the person for whom the well was drilled.

The last sentence specifies the means whereby you may, if you wish, assure that logs of your wells will be kept confidential.

From (ft)	To (ft)	Description and color of formation material

Attention Owner:
Confidentiality Privilege Notice on reverse side of owner's copy.

Texas Department of License and Regulation

Water Well Driller/Pump Installer Program
P.O. Box 12157 Austin, Texas 78711 (512)463-7880 FAX (512)463-8616
Toll free (800)803-9202
Email address: water.well@license.state.tx.us

This form must be completed and filed with the department and owner within 60 days upon completion of the well.

WELL REPORT

A. WELL IDENTIFICATION AND LOCATION DATA

1) OWNER

Name	Address	City	State	Zip
John Sykes	56 Hughs Rd	New Waverly	Texas	77358

2) WELL LOCATION

County	Physical Address	City	State	Zip
Walker 236	56 Hughs Rd.	New Waverly	Texas	77358

Lat.	Long.	Grid #
		60-28-9

3) Type of Work
☒ New Well ☐ Reconditioning ☐ Replacement ☐ Deepening

4) Proposed Use (check) ☐ Monitor ☐ Environmental Soil Boring ☒ Domestic ☐ Industrial ☐ Irrigation ☐ Injection ☐ Public Supply ☐ De-watering ☐ Testwell ☐ Rig Supply
If Public Supply well, were plans submitted? ☐ Yes ☐ No

5) N↑

6) Drilling Date
Started 10/30/01
Completed 11/01/01

Diameter of Hole

Dia.(in)	From (ft)	To (ft)
10"	0	10'
6 3/4	0	120'
3 7/8	120'	134'

7) Drilling Method (check) ☐ Driven ☐ Air Rotary ☒ Mud Rotary ☐ Bored ☐ Air Hammer ☐ Cable Tool ☐ Jetted ☐ Other

From (ft)	To (ft)	Description and color of formation material
0-2		Clay Brown
2-12		Red Sand
12-26		Brown clay
26-29		Rock
29-40		Brown clay
40-43		Rock
43-48		Sand
48-77		Blue shale
77-80		Rock
80-93		Sand
93-94		Rock
94-134		Sand

(Use reverse side of Well Owner's copy, If necessary)

8) Borehole Completion ☐ Open Hole ☒ Straight Wall ☐ Under-reamed ☐ Gravel Packed ☐ Other
If Gravel Packed give the interval from ft. to ft.

Casing, Blank Pipe, and Well Screen Data

Dia. (in.)	New Or Used	Steel, Plastic, etc. Perf., Slotted, etc Screen Mfg., if commercial	Setting (ft) From	Setting (ft) To	Gage Casing Screen
4	N	PVC	0	120	*40
2	N	PVC	115'	124	*40
2	N	PVC screen	124'	134'	*10

9) Cementing Data
Cementing from 120 ft. to 0 ft. # of sacks used 6
0 ft. to 10 ft. # of sacks used 5
Method Used Pressure
Cementing By Richard Myers
Distance to septic system field or other concentrated contamination N/A ft.
Method of verification of above distance No Tanks or Lines

13) Plugged ☐ Well plugged within 48 hours
Casing left in well: Cement/Bentonite placed in well:

From (ft)	To (ft)	From (ft)	To (ft)	Sacks used

10) Surface Completion
☐ Specified Surface Slab Installed
☒ Specified Surface Sleeve Installed
☐ Pitless Adapter Used
☐ Approved Alternative Procedure Used

RECEIVED TDLR MAIL ROOM SH MAY 29 2002

14) Type Pump
☐ Turbine ☐ Jet ☒ Submersible ☐ Cylinder
☐ Other
Depth to pump bowls, cylinder, jet etc., 100 ft.

11) Water Level
Static level 63 ft. below Date 11/01/01
Artesian Flow gpm. Date

RECEIPT # AMOUNT

15) Water Test
Typetest ☐ Pump ☐ Bailer ☒ Jetted ☐ Estimated
Yield: 15 gpm with ____ ft. drawdown after ____ hrs.

12) Packers Rubber Type K Depth 115

NOV 22 2001

16) Water Quality
Did you knowingly penetrate a strata which contain undesirable constituents.
☐ YES ☒ NO If yes, did you submit a REPORT OF UNDESIRABLE WATER
Type of water good Depth of Strata 40'
Was a chemical analysis made ☐ Yes ☒ No

ICQ - CENTRAL FILE ROOM

Company or individual's Name (type or print)	Lic. No.
Gray's Water Well	2617

Address	City	State	Zip
PO Box 1788	Trinity	Tx.	75862

Signature Licensed Driller/Pump Installer	Date	Signature Apprentice	Date
Vernon Gray	11/19/01	Richard Myers	11/19/01

TDLR FORM b001WWD *White - TDLR* *Yellow - Owner* *Pink - Driller/Pump Installer*

IMPORTANT NOTICE FOR PERSONS HAVING WELL DRILLED CONCERNING CONFIDENTIALITY

Section 32.005 of the Texas Water Code, concerning confidentiality information in the Reporting of Well Reports, reads as follows:

> Every licensed driller drilling, deepening, or otherwise altering a water well in this state shall make and keep a legible and accurate well log in accordance with department rule on forms prescribed by the department. Not later than the 60th day after the completion or cessation of drilling, deepening, or otherwise altering the well, the licensed driller shall deliver or transmit by certified mail a copy of the well log to the department, the Texas Natural Resource Conservation Commission, and the owner of the well or the person for whom the well was drilled. The well log shall be recorded at the time of drilling and must show the depth, thickness, and character of the strata penetrated, the location of water-bearing strata, the depth, size, and character of casing installed, and any other information required by department rule. The department shall hold the contents of the well log confidential and not a matter of public record if it receives, by certified mail, a written request to do so from the owner or the person for whom the well was drilled.

The last sentence specifies the means whereby you may, if you wish, assure that logs of your wells will be kept confidential.

From (ft)	To (ft)	Description and color of formation material

Attention Owner:
Confidentiality Privilege Notice on reverse side of owner's copy.

Texas Department of License and Regulation

Water Well Driller/Pump Installer Program
P.O. Box 12157 Austin, Texas 78711 (512)463-7880 FAX (512)463-8616
Toll free (800)803-9202
Email address: water.well@license.state.tx.us

This form must be completed and filed with the department and owner within 60 days upon completion of the well.

WELL REPORT

A. WELL IDENTIFICATION AND LOCATION DATA

1) OWNER

Name	Address	City	State	Zip
James Citten	#4 Hughs Rd	New Waverly	Texas	77358

2) WELL LOCATION

County	Physical Address	City	State	Zip
Walker 236	#4 Hughs Rd.	New Waverly	Texas	77358

Lat. Long. Grid # 60-28-9

3) Type of Work
☒ New Well ☐ Reconditioning ☐ Replacement ☐ Deepening

4) Proposed Use (check) ☐ Monitor ☐ Environmental Soil Boring ☒ Domestic ☐ Industrial ☐ Irrigation ☐ Injection ☐ Public Supply ☐ De-watering ☐ Testwell ☐ Rig Supply
If Public Supply well, were plans submitted? ☐ Yes ☐ No

5) N↑

6) Drilling Date
Started 10/29/01
Completed 10/30/01

Diameter of Hole

Dia.(in)	From (ft)	To (ft)
10"	0	10
6 3/4	10	120'
3 7/8	120	134

7) Drilling Method (check) ☐ Driven ☐ Air Rotary ☒ Mud Rotary ☐ Bored ☐ Air Hammer ☐ Cable Tool ☐ Jetted ☐ Other

From (ft)	To (ft)	Description and color of formation material
0-12		Brown Clay
12-15		Rock
15-50		Tan clay
50-53		Rock
53-80		Tan clay
80-93		Sand
93-94		Tan clay
94-106		Tan clay
106-134		Sand

(Use reverse side of Well Owner's copy, If necessary)

8) Borehole Completion ☐ Open Hole ☒ Straight Wall ☐ Under-reamed ☐ Gravel Packed ☐ Other
If Gravel Packed give the interval from ft. to ft.

Casing, Blank Pipe, and Well Screen Data

Dia. (in.)	New Or Used	Steel, Plastic, etc. Perf., Slotted, etc Screen Mfg., if commercial	Setting (ft) From	Setting (ft) To	Gage Casing Screen
4	N	PVC	0	120	#40
2	N	PVC	114	124	#40
2	N	PVC Screen	124	134	#6

9) Cementing Data
Cementing from 120 ft. to 20 ft. # of sacks used 5
0 ft. to 10 ft. # of sacks used 6
Method Used Pressure
Cementing By R. McKee
Distance to septic system field or other concentrated contamination N/A
Method of verification of above distance None

13) Plugged ☐ Well plugged within 48 hours
Casing left in well: Cement/Bentonite placed in well:

From (ft)	To (ft)	From (ft)	To (ft)	Sacks used

10) Surface Completion
☐ Specified Surface Slab Installed
☒ Specified Surface Sleeve Installed
☐ Pitless Adapter Used
☐ Approved Alternative Procedure Used

RECEIVED TDLR MAIL ROOM MAY 29 2002 RECEIPT # AMOUNT

11) Water Level
Static level 60 ft. below Date 10/30/01
Artesian Flow gpm Date

12) Packers Rubber Type 2 Depth 114

14) Type Pump
☐ Turbine ☐ Jet ☒ Submersible ☐ Cylinder
☐ Other
Depth to pump bowls, cylinder, jet etc., 100 ft.

15) Water Test
Typetest ☐ Pump ☐ Bailer ☒ Jetted ☐ Estimated
Yield: 35 gpm with ft. drawdown after hrs.

16) Water Quality
Did you knowingly penetrate a strata which contain undesirable constituents.
☐ YES ☐ NO If yes, did you submit a REPORT OF UNDESIRABLE WATER
Type of water Good Depth of Strata 28
Was a chemical analysis made ☐ Yes ☒ No

NOV 22 2004 TCEQ - CENTRAL FILE ROOM

Company or individual's Name (type or print) Gray's Water well Lic. No. 2011 WPK

Address Po Box 1788 City Trinity State Tx. Zip 75862

Signature Licensed Driller/Pump Installer	Date	Signature Apprentice	Date
Vernon Gray	11/3/01	Rachel McKee	11/3/01

TDLR FORM b001WWD *White - TDLR* *Yellow - Owner* *Pink - Driller/Pump Installer*

IMPORTANT NOTICE FOR PERSONS HAVING WELL DRILLED CONCERNING CONFIDENTIALITY

Section 32.005 of the Texas Water Code, concerning confidentiality information in the Reporting of Well Reports, reads as follows:

> Every licensed driller drilling, deepening, or otherwise altering a water well in this state shall make and keep a legible and accurate well log in accordance with department rule on forms prescribed by the department. Not later than the 60th day after the completion or cessation of drilling, deepening, or otherwise altering the well, the licensed driller shall deliver or transmit by certified mail a copy of the well log to the department, the Texas Natural Resource Conservation Commission, and the owner of the well or the person for whom the well was drilled. The well log shall be recorded at the time of drilling and must show the depth, thickness, and character of the strata penetrated, the location of water-bearing strata, the depth, size, and character of casing installed, and any other information required by department rule. The department shall hold the contents of the well log confidential and not a matter of public record if it receives, by certified mail, a written request to do so from the owner or the person for whom the well was drilled.

The last sentence specifies the means whereby you may, if you wish, assure that logs of your wells will be kept confidential.

From (ft)	To (ft)	Description and color of formation material

Send original copy by certified mail to: TNRCC, P.O. Box 13087, Austin, TX 78711-3087

Please use black ink.

ATTENTION OWNER: *Confidentiality Privilege Notice on Reverse Side*

State of Texas WELL REPORT

Texas Water Well Drillers Advisory Council
P.O. Box 13087
Austin, TX 78711-3087
512-239-0530

1) OWNER Joe Larson (Name) ADDRESS Ranch Rd (Street or RFD) New Waverly (City) TX (State) (Zip)

2) ADDRESS OF WELL County Walker 236 Ranch Rd (Street, RFD or other) New Waverly (City) TX (State) (Zip) GRID # 60-28-9

3) TYPE OF WORK (Check): ☑ New Well ☐ Deepening ☐ Reconditioning ☐ Plugging

4) PROPOSED USE (Check): ☐ Monitor ☐ Environmental Soil Boring ☑ Domestic ☐ Industrial ☐ Irrigation ☐ Injection ☐ Public Supply ☐ De-watering ☐ Testwell
If Public Supply well, were plans submitted to the TNRCC? ☐ Yes ☐ No

5) N

6) WELL LOG:
Date Drilling:
Started 6-27 1996
Completed 7-2 1996

DIAMETER OF HOLE

Dia. (in.)	From (ft.)	To (ft.)
6 3/4	Surface	182
4 1/2	182	204

7) DRILLING METHOD (Check): ☐ Driven ☐ Air Rotary ☑ Mud Rotary ☐ Bored ☐ Air Hammer ☐ Cable Tool ☐ Jetted ☐ Other

From (ft.)	To (ft.)	Description and color of formation material
0	40	Clay
40	120	White Sand
120	170	Gray Clay
170	172	Rock
172	202	Water Sand

8) Borehole Completion (Check): ☐ Open Hole ☐ Straight Wall ☐ Underreamed ☐ Gravel Packed ☐ Other
If Gravel Packed give interval ... from _____ ft. to _____ ft.

CASING, BLANK PIPE, AND WELL SCREEN DATA:

Dia. (in.)	New or Used	Steel, Plastic, etc. Perf., Slotted, etc. Screen Mfg., if commercial	Setting (ft.) From	Setting (ft.) To	Gage Casting Screen
4	N	Plastic	0	182	Sch 40
2"	N	"	182	202	10 ga

FILE ID | SEQ # | EMP # | SEP 05 1997 | DESC CD | COMMENT | WG

(Use reverse side if necessary)

9) CEMENTING DATA [Rule 338.44(1)]
Cemented from 0 ft. to 182 ft. No. of sacks used 23
_____ ft. to _____ ft. No. of sacks used _____
Method used Slurry
Cemented by Jesse Tyson
Distance to septic system field lines or other concentrated contamination — ft.
Method of verification of above distance None installed

10) SURFACE COMPLETION
☑ Specified Surface Slab Installed [Rule 338.44(2)(A)]
☐ Specified Steel Sleeve Installed [Rule 338.44(3)(A)]
☐ Pitless Adapter Used [Rule 338.44(3)(b)]
☐ Approved Alternative Procedure Used [Rule 338.71]

13) TYPE PUMP:
☐ Turbine ☐ Jet ☑ Submersible ☐ Cylinder
☐ Other
Depth to pump bowls, cylinder, jet, etc., 140 ft.

14) WELL TESTS:
Type test: ☐ Pump ☐ Bailer ☑ Jetted ☐ Estimated
Yield: 40 gpm with _____ ft. drawdown after _____ hrs.

11) WATER LEVEL:
Static level 70 ft. below land surface Date 7-2-96
Artesian flow _____ gpm. Date _____

12) PACKERS: Rubber Type Depth 180

15) WATER QUALITY:
Did you knowingly penetrate any strata which contained undesirable constituents?
☐ Yes ☑ No If yes, submit "REPORT OF UNDESIRABLE WATER"
Type of water? _____ Depth of strata _____
Was a chemical analysis made? ☐ Yes ☑ No

RECEIVED NOV 22 2004 TCEQ CENTRAL FILE ROOM

I hereby certify that this well was drilled by me (or under my supervision) and that each and all of the statements herein are true to the best of my knowledge and belief. I understand that failure to complete items 1 thru 15 will result in the log(s) being returned for completion and resubmittal.

COMPANY NAME Evergreen Water Well Ser (Type or print) WELL DRILLER'S LICENSE NO. 2745 WP

ADDRESS PO Box 7011 (Street or RFD) Cut n Shoot (City) TX (State) 77378 (Zip)

(Signed) Jesse L Tyson (Licensed Well Driller) (Signed) _____ (Registered Driller Trainee)

Please attach electric log, chemical analysis, and other pertinent information, if available.

TNRCC-0199 (Rev. 11-01-94)

TNRCC COPY

IMPORTANT NOTICE FOR PERSONS HAVING WELLS DRILLED CONCERNING PRIVILEGE OF CONFIDENTIALITY

The Water Well Drillers Advisory Council and the Texas Natural Resource Conservation Commission are concerned that some persons having wells drilled may not be aware of the confidentiality privilege provisions of Section 32.005 of the Texas Water Code, the Reporting of Well Logs, reads as follows:

> "Every licensed driller drilling, deepening or otherwise altering a water well within this State shall make and keep a legible and accurate well log in accordance with the department rule on forms prescribed by the department. Not later than the 60th day after the completion or cessation of drilling, deepening, or otherwise altering the well, the licensed driller shall deliver or transmit by certified mail a copy of the well log to the department and to the owner of the well or the person for whom the well was drilled. Each copy of a well log, other than a department copy must include the name, mailing address, and telephone number of the department. The well log shall be recorded at the time of drilling, and must show the depth, thickness, and character of the strata penetrated, the location of water-bearing strata, the depth, size and character of casing installed, and any other information required by department rule. The department shall hold the contents of the well log confidential and not a matter of public record if it receives, by certified mail, a written request to do so from the owner or person for whom the well was drilled."

The last sentence specifies the means whereby you can, if you wish, assure that logs of your wells will be kept confidential.

From (ft.)	To (ft.)	Description and color of formation material

Attention Owner: Confidentiality Privilege Notice on reverse side of owner's copy.

Texas Department of License and Regulation

Water Well Driller/Pump Installer Program
P.O. Box 12157 Austin, Texas 78711 (512)463-7880 FAX (512)463-8616
Toll free (800)803-9202
Email address: water.well@license.state.tx.us

This form must be completed and filed with the department and owner within 60 days upon completion of the well.

WELL REPORT

A. WELL IDENTIFICATION AND LOCATION DATA

1) OWNER

Name	Address	City	State	Zip
Tony Soraia	54 Hughs Rd.	New Waverly	TX	77358

2) WELL LOCATION

County	Physical Address	City	State	Zip
Walker	54 Hughs Rd.	New Waverly	TX	77358

Lat. | | | Long. | | | Grid # 60-28-09

3) Type of Work
☒ New Well ☐ Deepening
☐ Reconditioning

4) Proposed Use (check) ☐ Monitor ☐ Environmental Soil Boring ☒ Domestic
☐ Industrial ☐ Irrigation ☐ Injection ☐ Public Supply ☐ De-watering ☐ Testwell
If Public Supply well, were plans submitted to the TNRCC? ☐ Yes ☐ No

5) N↑

6) Drilling Date
Started 10 / 2 / 00
Completed 10 / 4 / 00

Diameter of Hole

Dia.(in)	From (ft)	To (ft)
10"	0	10'
6 3/4	10'	120'
3 7/8	120'	141'

7) Drilling Method (check) ☐ Driven
☐ Air Rotary ☒ Mud Rotary ☐ Bored
☐ Air Hammer ☐ Cable Tool ☐ Jetted
☐ Other _____

From (ft)	To (ft)	Description and color of formation material
0-3'		Red clay
3'-9'		white shale
9'-11'		Rock
11'-17'		white shale
17'-19'		Rock
19'-27'		white shale
27'-31'		Rock
31'-42'		Blue shale
42'-58		Blue clay
58'-60'		Rock
60'-66'		Blue clay
66'-69'		Rock
69'-90'		Blue clay
90'-91'		Rock
91'-103'		Sand
103'-106'		Rock
106-118'		Sand
118-120'		Rock
120'-139		Sand
139'-141'		Rock

(Use reverse side of Well Owner's copy, If necessary)

8) Borehole Completion ☐ Open Hole ☒ Straight Wall
☐ Under-reamed ☐ Gravel Packed ☐ Other _____
If Gravel Packed give the interval from _____ ft. to _____ ft.

Casing, Blank Pipe, and Well Screen Data

Dia. (in.)	New Or Used	Steel, Plastic, etc. Perf., Slotted, etc Screen Mfg., if commercial	Setting (ft) From	Setting (ft) To	Gage Casing Screen
4	N	PVC	0	120'	#4
2	N	PVC	115'	121'	#40
2	N	PVC Screen	121'	141'	#8

9) Cementing Data
Cementing from 120 ft. to 0 ft. # of sacks used 5
0 ft. to 10 ft. # of sacks used 5
Method Used pressure
Cementing By Richard Meyer
Distance to septic system field or other concentrated contamination N/A ft.
Method of verification of above distance No lines or Tanks

13) Plugged ☐ Well plugged within 48 hours
Casing left in well: Cement/Bentonite placed in well:

From (ft)	To (ft)	From (ft)	To (ft)	Sacks used

10) Surface Completion
☐ Specified Surface Slab Installed
☒ Specified Surface Sleeve Installed
☐ Pitless Adapter Used
☐ Approved Alternative Procedure Used

14) Typepump
☐ Turbine ☐ Jet ☒ Submersible ☐ Cylinder
☐ Other _____
Depth to pump bowls, cylinder, jet etc., 100 ft.

11) Water Level
Static level 66 ft. below Date 10 / 4 / 00
Artesian Flow _____ gpm. Date / /

15) Water Test
Typetest ☐ Pump ☐ Bailer ☒ Jetted ☐ Estimated
Yield: 25 gpm with _____ ft. drawdown after _____ hrs.

12) Packers Rubber Type K Depth 115'

16) Water Quality
Did you knowingly penetrate and strata which contain undesirable constituents.
☐ YES ☒ NO If yes, did you submit a REPORT OF UNDESIRABLE WATER
Type of water good Depth of Strata 21'
Was a chemical analysis made ☐ Yes ☒ No

FILE ID SEQ # EMC # DESC CO MAR 09 2001 COMMENT

Company or individual's Name (type or print) Gray's Water Well

Address P.O. Box 1788 City Trinity State Tx Zip 75862

Signature Licensed Driller/Pump Installer	Date	Signature Apprentice	Date
Vernon Gray	10/6/00	Richard Meyer	10/6/00

TDLR FORM 001WWD *White - TDLR* *Yellow - Owner* *Pink - Driller/Pump Installer*

IMPORTANT NOTICE FOR PERSONS HAVING WELL DRILLED CONCERNING CONFIDENTIALITY

Section 32.005 of the Texas Water Code, concerning confidentiality information in the Reporting of Well Reports, reads as follows:

> Every licensed driller drilling, deepening, or otherwise altering a water well in this state shall make and keep a legible and accurate well log in accordance with department rule on forms prescribed by the department. Not later than the 60th day after the completion or cessation of drilling, deepening, or otherwise altering the well, the licensed driller shall deliver or transmit by certified mail a copy of the well log to the department, the Texas Natural Resource Conservation Commission, and the owner of the well or the person for whom the well was drilled. The well log shall be recorded at the time of drilling and must show the depth, thickness, and character of the strata penetrated, the location of water-bearing strata, the depth, size, and character of casing installed, and any other information required by department rule. The department shall hold the contents of the well log confidential and not a matter of public record if it receives, by certified mail, a written request to do so from the owner or the person for whom the well was drilled.

The last sentence specifies the means whereby you may, if you wish, assure that logs of your wells will be kept confidential.

From (ft)	To (ft)	Description and color of formation material

Send original copy by certified return receipt requested mail to: TDLR, P.O. Box 12157, Austin, TX 78711

ATTENTION OWNER: *Confidentiality Privilege Notice on reverse side of Well Owner's copy*

State of Texas WELL REPORT

Texas Department of Licensing & Regulation
P.O. Box 12157
Austin, TX 78711
512-463-7880

1) OWNER: Larence Gilford (Name) ADDRESS: P.O. Box 1661 (Street or RFD) New Waverly (City) TX (State) 77358 (Zip)

2) ADDRESS OF WELL: County: Walker; FM 1375 West (Street, RFD or other) New Waverly (City) TX (State) 77358 (Zip); Long. ____ Lat. ____ GRID #: 60-28-9

3) TYPE OF WORK (Check): [X] New Well [ ] Deepening [ ] Reconditioning [ ] Plugging

4) PROPOSED USE (Check): [ ] Monitor [ ] Environmental Soil Boding [X] Domestic [ ] Industrial [ ] Irrigation [ ] Injection [ ] Public Supply [ ] De-watering [ ] Testwell
If Public Supply well, were plans submitted to the TNRCC? [ ] Yes [ ] No

5) *

6) WELL LOG:
Date Drilling:
Started 6/16, 00
Completed 6/16, 00

DIAMETER OF HOLE

Dia.. (in.)	From (ft.)	To (ft.)
7"	Surface	118

7) DRILLING METHOD (Check): [ ] Driven [ ] Air Rotary [X] Mud Rotary [ ] Bored [ ] Air Hammer [ ] Cable Tool [ ] Jetted [ ] Other ____

N

From (ft.)	To (ft.)	Description and color of formation material
0	15	DK CL
15	40	SND
40	50	HD BRN CL
50	58	SND
58	65	HD BRN CL
65	71	SND
71	73	HD CL
73	80	BRKN SND
80	90	SFT CL
90	118	SND

(Use reverse side if necessary)

8) Borehole Completion (Check): [ ] Open Hole [X] Straight Wall [ ] Underreamed [ ] Gravel Packed [ ] Other ____
If Gravel Packed give interval ... from ____ ft. to ____ ft.

DNFCASING, BLANK PIPE, AND WELL SCREEN DATA:

Dia. (in.)	New or Used	Steel, Plastic, etc. Perf., Slotted, etc. Screen Mfg., if commercial	Setting (ft.) From	Setting (ft.) To	Gage Casting Screen
4	N	PVC	0	108	
4	N	PVC SLOTTED	108	118	.008

9) CEMENTING DATA
Cemented from 0 ft. to 100 ft. No. of sacks used 12
____ ft. to ____ ft. No. of sacks used ____
Method used: Pressure Tremmie
Cemented by: Ballard Water Well
Distance to septic system field lines or other concentrated contamination 100+ ft.
Method of verification of above distance: Measure

13) [ ] Well plugged within 48 hours

Casing left in well: From (ft)	Casing left in well: To (ft)	Cement/bentonite placed in well: From (ft)	Cement/bentonite placed in well: To (ft)	Sacks used:

14) TYPE PUMP: [ ] Turbine [ ] Jet [X] Submersible [ ] Cylinder [ ] Other ____
Depth to pump bowls, cylinder, jet, etc., 100 ft.

10) SURFACE COMPLETION
[ ] Specified Surface Slab Installed
[X] Specified Sch 80 Sleeve Installed
[ ] Pitless Adapter Used
[ ] Approved Alternative Procedure Used

15) WELL TESTS:
Type test: [ ] Pump [ ] Bailer [X] Jetted [X] Estimated
Yield: 24 gpm with 20 ft. drawdown after 2 hrs.

11) WATER LEVEL
Static Level 44 ft. below land surface Date 6/15/00
Artesian flow ____ gpm Date ____

16) WATER QUALITY:
Did you knowingly penetrate any strata which contained undesirable constituents?
[ ] Yes [X] No If yes, submit "REPORT OF UNDESIRABLE WATER"
Type of water? ____ Depth of strata ____
Was a chemical analysis made? [ ] Yes [X] No

12) PACKERS: 4" X 7"

Type	Depth
FORMATION	108

OCT 17 2000

I certify that I drilled this well (or the well was drilled under my direct supervision) and that each and all of the statements herein are true and correct. I understand that failure to complete items 1 thru 16 will result in the log(s) being returned for completion and resubmittal.

Ballard Water Well (Type or print) WELL DRILLER'S LICENSE NO. 54411PKW

ADDRESS: P.O. Box 970 (Street or RFD) Willis (City) TX (State) 77378 (Zip)

(Signed) Dan Ballard (Licensed Well Driller) (Signed) ____ (Registered Driller Trainee)

Please attach electric log, chemical analysis, and other pertinent information, if available.

TDLR FORM 001WWD (4/98) Form provided by Forms On-A-Disk, Inc. · Dallas, Texas · (214) 340-9429

Copies to TDLR, DRILLER, and WELL OWNER

IMPORTANT NOTICE FOR PERSONS HAVING WELLS DRILLED CONCERNING CONFIDENTIALITY

Section 32.005 of the Texas Water Code, concerning confidential information in the Reporting of Well Logs, reads as follows:

> "Every licensed driller drilling, deepening, or otherwise altering a water well within this State shall make and keep a legible and accurate well log in accordance with the department rule on forms prescribed by the department. Not later than the 60th day after the completion or cessation of drilling, deepening, or otherwise altering the well, the licensed driller shall deliver or transmit by certified mail a copy of the well log to the department and to the owner of the well or the person for whom the well was drilled. Each copy of a well log, other than a department copy, must include the name, mailing address, and telephone number of the department. The well log shall be recorded at the time of drilling, and must show the depth, thickness, and character of the strata penetrated, the location of water-bearing strata, the depth, size, and character of casing installed, and any other information required by department rule. The department shall hold the contents of the well log confidential and not a matter of public record if it receives, by certified mail, a written request to do so from the owner or person for whom the well was drilled.

The last sentence specifies the means whereby you may, if you wish, assure that logs of your wells will be kept confidential.

From (ft.)	To (ft.)	Description and color of formation material

Attention Owner:
Confidentiality Privilege Notice on reverse side of owner's copy.

Texas Department of License and Regulation

Water Well Driller/Pump Installer Program
P.O. Box 12157 Austin, Texas 78711 (512) 463-7880 FAX (512) 463-8616
Toll free (800) 803-9202
Email address: water.well@license.state.tx.us

This form must be completed and filed with the department and owner within 60 days upon completion of the well.
#128

WELL REPORT

A. WELL IDENTIFICATION AND LOCATION DATA

1) OWNER

Name	Address	City	State	Zip
James Potty	89 North Wood Circle	New Waverly	Texas	77358

2) WELL LOCATION

County	Physical Address	City	State	Zip
Walker	89 North Wood Circle	New Waverly	Texas	77358

3) Type of Work
☒ New Well ☐ Deepening
☐ Reconditioning

Lat. 30 | 31 | 60 Long. 095 | 30 | 65 Grid # 60-28-9

4) Proposed Use (check) ☐ Monitor ☐ Environmental Soil Boring ☒ Domestic
☐ Industrial ☐ Irrigation ☐ Injection ☐ Public Supply ☐ De-watering ☐ Testwell
If Public Supply well, were plans submitted to the TNRCC? ☐ Yes ☐ No

5) 3095-311 N↑

6) Drilling Date
Started 06/21/00
Completed 06/23/00

Diameter of Hole

Dia. (in)	From (ft)	To (ft)
7	0	120

7) Drilling Method (check) ☐ Driven
☐ Air Rotary ☒ Mud Rotary ☐ Bored
☐ Air Hammer ☐ Cable Tool ☐ Jetted
☐ Other

From (ft)	To (ft)	Description and color of formation material
0	9	Broken Clay
9	12	Gray Clay
12	20	White Sand
20	27	Brown & Gray Clay
27	47	Brown Clay
47	53	Sand
53	54	Gray Clay
54	80	Fine Sand
80	94	Coarse Sand
94	96	Gray Clay
96	107	Broken Sand
107	113	Gray Clay
113	120	Sand

(Use reverse side of Well Owner's copy, If necessary)

8) Borehole Completion ☐ Open Hole ☒ Straight Wall
☐ Under-reamed ☐ Gravel Packed ☐ Other
If Gravel Packed give the interval from ft. to ft.

Casing, Blank Pipe, and Well Screen Data

Dia. (in.)	New Or Used	Steel, Plastic, etc. Perf., Slotted, etc. Screen Mfg., if commercial	Setting (ft) From	Setting (ft) To	Gage Casing Screen
4	N	PVC	0	100	S40
4	N	PVC Slotted Screen	100	120	10G

9) Cementing Data
Cementing from 0 ft. to 10+ ft. # of sacks used 6
ft. to ft. # of sacks used
Method Used Grout
Cementing By Danny Rancher
Distance to septic system field or other concentrated contamination N/A ft.
Method of verification of above distance

13) Plugged ☐ Well plugged within 48 hours
Casing left in well: Cement/Bentonite placed in well:

From (ft)	To (ft)	From (ft)	To (ft)	Sacks used

10) Surface Completion
☐ Specified Surface Slab Installed
☒ Specified Surface Sleeve Installed
☐ Pitless Adapter Used
☐ Approved Alternative Procedure Used

14) Typepump
☐ Turbine ☐ Jet ☒ Submersible ☐ Cylinder
☐ Other
Depth to pump bowls, cylinder, jet, etc., ft.

11) Water Level
Static level 50 ft. below Date 06/23/00
Artesian Flow gpm. Date / /

15) Water Test
Typetest ☐ Pump ☐ Bailer ☒ Jetted ☐ Estimated
Yield: 30 gpm with 6 ft. drawdown after 2 hrs.

16) Water Quality
Did you knowingly penetrate any strata which contain undesirable constituents?
☐ Yes ☒ NO If yes, did you submit a REPORT OF UNDESIRABLE WATER?
Type of water Depth of Strata
Was a chemical analysis made? ☐ Yes ☒ No

12) Packers

	Type	Depth
1	Rubber	15 ft

Company or Individual's Name (type or print) Rancher Water Well Service 2765 PW
Address P.O.Box 1089, 2311 Golden Ln. City Willis State Texas Zip 77378
Signature 12/12/00 Signature / /

EMF # DEC 21 2000 DESC CO
COMMENT

Attention Owner:
Confidentiality Privilege Notice on reverse side of owner's copy.

Texas Department of License and Regulation

Water Well Driller/Pump Installer Program
P.O. Box 12157 Austin, Texas 78711 (512)463-7880 FAX (512)463-8616
Toll free (800)803-9202
Email address: water.well@license.state.tx.us

This form must be completed and filed with the department and owner within 60 days upon completion of the well.

#2

WELL REPORT

A. WELL IDENTIFICATION AND LOCATION DATA

1) OWNER

Name	Address	City	State	Zip
Ly Rather #2	30 Hughes Rd.	New Waverly	Tx	77358

2) WELL LOCATION

County	Physical Address	City	State	Zip
Walker	48 Hughes Rd.	New Waverly	Tx	77358

3) Type of Work
☑ New Well ☐ Deepening
☐ Reconditioning

Lat. 30 | 31 | 79 Long. 95 | 30 | 62 Grid # 60-28-9

4) Proposed Use (check) ☐ Monitor ☐ Environmental Soil Boring ☑ Domestic
☐ Industrial ☐ Irrigation ☐ Injection ☐ Public Supply ☐ De-watering ☐ Testwell
If Public Supply well, were plans submitted to the TNRCC? ☐ Yes ☐ No

5) N↑

6) Drilling Date
Started 9/2000
Completed 9/2000

Diameter of Hole

Dia.(in)	From (ft)	To (ft)
6 3/4	0	230

7) Drilling Method (check) ☐ Driven
☐ Air Rotary ☑ Mud Rotary ☐ Bored
☐ Air Hammer ☐ Cable Tool ☐ Jetted
☐ Other _____

From (ft)	To (ft)	Description and color of formation material
0	61	Clay
61	75	Sand
75	128	Clay
128	135	Sand
135	215	Clay
215	230	Sand

(Use reverse side of Well Owner's copy, If necessary)

8) Borehole Completion ☐ Open Hole ☑ Straight Wall
☐ Under-reamed ☐ Gravel Packed ☐ Other _____
If Gravel Packed give the interval from _____ ft. to _____ ft.

Casing, Blank Pipe, and Well Screen Data

Dia. (in.)	New Or Used	Steel, Plastic, etc. Perf., Slotted, etc Screen Mfg., if commercial	Setting (ft) From	Setting (ft) To	Gage Casing Screen
4	N	Plastic	0	215	.237
2 1/2	N	Underbar Cut Screen	215	230	.12
		Well Supplies Mfg., Houston Tx			

9) Cementing Data
Cementing from 0 ft. to 15 ft. # of sacks used _____
_____ ft. to _____ ft. # of sacks used _____
Method Used Pump
Cementing By S & K Drilling
Distance to septic system field or other concentrated contamination 160'
Method of verification of above distance Measured

13) Plugged ☐ Well plugged within 48 hours
Casing left in well: Cement/Bentonite placed in well:

From (ft)	To (ft)	From (ft)	To (ft)	Sacks used

10) Surface Completion
☐ Specified Surface Slab Installed
☑ Specified Surface Sleeve Installed
☐ Pitless Adapter Used
☐ Approved Alternative Procedure Used

14) Typepump
☐ Turbine ☐ Jet ☑ Submersible ☐ Cylinder
☐ Other _____
Depth to pump bowls, cylinder, jet etc., 140' ft.

11) Water Level
Static level 88' ft. below Date 9/2000
Artesian Flow _____ gpm. Date _____

15) Water Test
Typetest ☐ Pump ☐ Bailer ☑ Jetted ☐ Estimated
Yield: _____ gpm with _____ ft. drawdown after _____ hrs.

12) Packers

Type	Depth
4" Formation Packer	195'

16) Water Quality
Did you knowingly penetrate and strata which contain undesirable constituents.
☐ YES ☑ NO If yes, did you submit a REPORT OF UNDESIRABLE WATER
Type of water _____ Depth of Strata _____
Was a chemical analysis made ☐ Yes ☑ No

RECEIVED SEP 29 2000 DEPT OF LICENSE & REGULATION

Company or individual's Name (type or print) S & K Drilling Co.

Address 11312 S. Business 6 City Navasota State Tx. Zip 77868

Signature	Date	Signature	Date
Licensed Driller/Pump Installer	9/21/00	Herbert Hayden Apprentice	9/21/00

TDLR FORM 001WWD *White - TDLR* *Yellow - Owner* *Pink - Driller/Pump Installer*

IMPORTANT NOTICE FOR PERSONS HAVING WELL DRILLED CONCERNING CONFIDENTIALITY

Section 32.005 of the Texas Water Code, concerning confidentiality information in the Reporting of Well Reports, reads as follows:

> Every licensed driller drilling, deepening, or otherwise altering a water well in this state shall make and keep a legible and accurate well log in accordance with department rule on forms prescribed by the department. Not later than the 60th day after the completion or cessation of drilling, deepening, or otherwise altering the well, the licensed driller shall deliver or transmit by certified mail a copy of the well log to the department, the Texas Natural Resource Conservation Commission, and the owner of the well or the person for whom the well was drilled. The well log shall be recorded at the time of drilling and must show the depth, thickness, and character of the strata penetrated, the location of water-bearing strata, the depth, size, and character of casing installed, and any other information required by department rule. The department shall hold the contents of the well log confidential and not a matter of public record if it receives, by certified mail, a written request to do so from the owner or the person for whom the well was drilled.

The last sentence specifies the means whereby you may, if you wish, assure that logs of your wells will be kept confidential.

From (ft)	To (ft)	Description and color of formation material

Attention Owner:
Confidentiality Privilege Notice on reverse side of owner's copy.

Texas Department of License and Regulation

Water Well Driller/Pump Installer Program
P.O. Box 12157 Austin, Texas 78711 (512)463-7880 FAX (512)463-8616
Toll free (800)803-9202
Email address: water.well@license.state.tx.us

This form must be completed and filed with the department and owner within 60 days upon completion of the well.

WELL REPORT

A. WELL IDENTIFICATION AND LOCATION DATA

1) OWNER

Name	Address	City	State	Zip
Ly Rather	30 Hughes Rd.	New Waverly	Tx	77358

2) WELL LOCATION

County	Physical Address	City	State	Zip
Walker	Same			

Lat. 30 | 31 | 82 Long. 95 | 30 | 58 Grid # 60-28-9

3) Type of Work
☑ New Well ☐ Deepening ☐ Reconditioning

4) Proposed Use (check) ☐ Monitor ☐ Environmental Soil Boring ☑ Domestic ☐ Industrial ☐ Irrigation ☐ Injection ☐ Public Supply ☐ De-watering ☐ Testwell
If Public Supply well, were plans submitted to the TNRCC? ☐ Yes ☐ No

5) N↑

6) Drilling Date
Started 9 / 00
Completed 9 / 00

Diameter of Hole

Dia.(in)	From (ft)	To (ft)
6 3/4	0	233

7) Drilling Method (check) ☐ Driven ☐ Air Rotary ☑ Mud Rotary ☐ Bored ☐ Air Hammer ☐ Cable Tool ☐ Jetted ☐ Other

From (ft)	To (ft)	Description and color of formation material
0	62	Sandy Clay
62	80	Sand
80	120	Clay
120	130	Sand
130	220	Clay
220	223	Sand
223	225	Clay
225	230	Sand
230	233	Clay

(Use reverse side of Well Owner's copy, If necessary)

8) Borehole Completion ☐ Open Hole ☑ Straight Wall ☐ Under-reamed ☐ Gravel Packed ☐ Other
If Gravel Packed give the interval from ft. to ft.

Casing, Blank Pipe, and Well Screen Data

Dia. (in.)	New Or Used	Steel, Plastic, etc. Perf., Slotted, etc Screen Mfg., if commercial	Setting (ft) From	Setting (ft) To	Gage Casing Screen
4	N	Plastic	0	218	.237
2 1/2	N	Underbar Cut Screen	218	233	.12
		Well Supplies Mfg., Houston, Tx			

9) Cementing Data
Cementing from 0 ft. to 15 ft. # of sacks used
ft. to ft. # of sacks used
Method Used pump
Cementing By S+K Drilling
Distance to septic system field or other concentrated contamination 50'
Method of verification of above distance Measured

13) Plugged ☐ Well plugged within 48 hours
Casing left in well: Cement/Bentonite placed in well:

From (ft)	To (ft)	From (ft)	To (ft)	Sacks used

10) Surface Completion
☐ Specified Surface Slab Installed
☑ Specified Surface Sleeve Installed
☐ Pitless Adapter Used
☐ Approved Alternative Procedure Used

14) Typepump
☐ Turbine ☐ Jet ☑ Submersible ☐ Cylinder
☐ Other
Depth to pump bowls, cylinder, jet etc., 140' ft.

11) Water Level
Static level 88' ft. below Date 9/2000
Artesian Flow gpm. Date / /

15) Water Test
Typetest ☐ Pump ☐ Bailer ☑ Jetted ☐ Estimated
Yield: gpm with ft. drawdown after hrs.

16) Water Quality
Did you knowingly penetrate and strata which contain undesirable constituents.
☐ YES ☑ NO If yes, did you submit a REPORT OF UNDESIRABLE WATER
Type of water Depth of Strata
Was a chemical analysis made ☐ Yes ☑ No

12) Packers

Type	Depth
Well Formation Packer	198'

RECEIVED SEP 29 2000

Company or individual's Name (type or print) S.+K. Drilling Co.

Address 11312 S. Business 6 City Navasota State Tx Zip 77868

Signature (Licensed Driller/Pump Installer) 9/21/00 Date
Signature (Apprentice) Herbert Hayden 9/21/00 Date

TDLR FORM 001WWD *White - TDLR* *Yellow - Owner* *Pink - Driller/Pump Installer*

IMPORTANT NOTICE FOR PERSONS HAVING WELL DRILLED CONCERNING CONFIDENTIALITY

Section 32.005 of the Texas Water Code, concerning confidentiality information in the Reporting of Well Reports, reads as follows:

> Every licensed driller drilling, deepening, or otherwise altering a water well in this state shall make and keep a legible and accurate well log in accordance with department rule on forms prescribed by the department. Not later than the 60th day after the completion or cessation of drilling, deepening, or otherwise altering the well, the licensed driller shall deliver or transmit by certified mail a copy of the well log to the department, the Texas Natural Resource Conservation Commission, and the owner of the well or the person for whom the well was drilled. The well log shall be recorded at the time of drilling and must show the depth, thickness, and character of the strata penetrated, the location of water-bearing strata, the depth, size, and character of casing installed, and any other information required by department rule. The department shall hold the contents of the well log confidential and not a matter of public record if it receives, by certified mail, a written request to do so from the owner or the person for whom the well was drilled.

The last sentence specifies the means whereby you may, if you wish, assure that logs of your wells will be kept confidential.

From (ft)	To (ft)	Description and color of formation material

Send original copy by certified mail to: TNRCC, P.O. Box 13087, Austin, TX 78711-3087

Please use black ink.

ATTENTION OWNER: *Confidentiality Privilege Notice on Reverse Side*

State of Texas WELL REPORT

Texas Water Well Drillers Advisory Council
P.O. Box 13087
Austin, TX 78711-3087
512-239-0530

1) **OWNER** Cindy Nichols (Name) **ADDRESS** PO BOX 871 (Street or RFD) New Waverly (City) TX (State) 77358 (Zip)

2) **ADDRESS OF WELL:** County Walker 451 Hostetter Rd (Street, RFD or other) New Waverly (City) TX (State) 77358 (Zip) Long. ____ Lat. ____ GRID # 60-28-9

3) TYPE OF WORK (Check): ☒ New Well ☐ Deepening ☐ Reconditioning ☐ Plugging

4) PROPOSED USE (Check): ☐ Monitor ☐ Environmental Soil Boding ☒ Domestic ☐ Industrial ☐ Irrigation ☐ Injection ☐ Public Supply ☐ De-watering ☐ Testwell

If Public Supply well, were plans submitted to the TNRCC? ☐ Yes ☐ No

5) N

6) WELL LOG:

Date Drilling: Started 05-24 20 00; 05-25 20 00

DIAMETER OF HOLE		
Dia.. (in.)	From (ft.)	To (ft.)
6.75	Surface	191

7) DRILLING METHOD (Check): ☐ Driven ☐ Air Rotary ☒ Mud Rotary ☐ Bored ☐ Air Hammer ☐ Cable Tool ☐ Jetted ☐ Other

From (ft.)	To (ft.)	Description and color of formation material
0	2	Top bit soil
2	10	Wh.cl.
10	12	Sa.
12	22	Sa. & wh.cl.st.
22	35	Sa.
35	49	Wh.cl.
49	79	Sa.
79	82	Bl.cl.
82	94	Sa.
94	112	Bl.
112	122	Br.cl.
122	142	Bl. & br.cl.
142	166	Bl.
166	191	Sand

(Use reverse side if necessary)

8) Borehole Completion (Check): ☒ Open Hole ☐ Straight Wall ☐ Underreamed ☐ Gravel Packed ☐ Other

If Gravel Packed give interval ... from ____ ft. to ____ ft.

CASING, BLANK PIPE, AND WELL SCREEN DATA:

Dia. (in.)	New or Used	Steel, Plastic, etc. Perf., Slotted, etc. Screen Mfg., if commercial	Setting (ft.) From	Setting (ft.) To	Gage Casting Screen
4	N	PVC Casing	-1.5	169	
2.5	N	PVC Screen	165	185	#8

9) CEMENTING DATA [Rule 338.44(1)]

Cemented from -1.5 ft. to 169 ft. No. of sacks used 7

ft. to ____ ft. No. of sacks used ____

Method used Pressure

Cemented by HWW

Distance to septic system field lines or other concentrated contamination ____ ft.

Method of verification of above distance ____

10) SURFACE COMPLETION

☐ Specified Surface Slab Installed (Rule 338.44(2)(A)]

☐ Specified Steel Sleeve Installed [Rule 338.44(3)(A)]

☒ Pitless Adapter Used [Rule 338.44(3)(b)]

☐ Approved Alternative Procedure Used [Rule 338.71]

11) WATER LEVEL

Static Level 14 ft. below land surface Date ____

Artesian flow ____ gpm Date ____

12) PACKERS: Type Depth

2 – 2.5" Rubber Packers RxR 163'-164'

13) TYPE PUMP: ☐ Turbine ☐ Jet ☒ Submersible ☐ Cylinder ☐ Other

Depth to pump bowls, cylinder, jet, etc., 90 ft.

14) WELL TESTS:

Type Test: ☐ Pump ☐ Bailer ☒ Jetted ☒ Estimated

Yield: 15 gpm with ____ ft. drawdown after ____ hrs.

15) WATER QUALITY:

Did you knowingly penetrate any strata which contained undesirable constituents?

☐ Yes ☒ No If yes, submit "REPORT OF UNDESIRABLE WATER"

Type of water? Good Depth of strata 25

Was a chemical analysis made? ☐ Yes ☒ No

I hereby certify that this well was drilled by me (or under my supervision) and that each and all of the statements herein are true to the best of my knowledge and belief. I understand that failure to complete items 1 thru 15 will result in the log(s) being returned for completion and resubmittal.

COMPANY NAME Holly Water Wells, Inc. (Type or print) **WELL DRILLER'S LICENSE NO.** 2221W

ADDRESS 2928 SH 19 (Street or RFD) Huntsville (City) TX (State) 77320 (Zip)

(Signed) [signature] (Licensed Well Driller) (Signed) ____ (Registered Driller Trainee)

Please attach electric log, chemical analysis, and other pertinent information, if available.

FILE ID ____ EMP # ____ DESC CO ____ JUN 12 2000 COMMENT ____

TNRCC-0199 (Rev. 11-1-94)

File original copy with
Texas Water Development Board
P. O. Box 12386, Capitol Station
Austin, Texas 78711

State of Texas

DRILLERS LOG AND WELL DATA REPORT

For use by TWDB only
Well No. 60-28-9A
Located on map
By [illegible] Date 4/66
Map no. 236

1) Well Owner: Emeraldwood Estates (Name) Conroe (City) Texas (State) 77301
2) Land Owner: Ted Hughes Realty Co. (Name) Highway 75 N (Street or RFD) Conroe (City) Texas (State)
3) Intended use: Industrial ☐ ; Municipal ☐ ; Irrigation ☐ ; Other Recreation & residential development
4) Location of well: County Walker Labor _____ League _____ Abstract No. _____

NW¼ NE¼ SW¼ SE¼ of Section _____ Block No. _____ Survey _____
(Circle as many as are known)

1½ miles in West (NE, SW, etc.) direction
from New Waverly (Town)

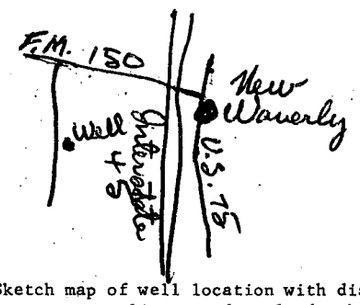

Sketch map of well location with distances from two section or survey lines, and to landmarks, roads, and creeks.

DRILLERS LOG OF WELL

Method of drilling: Rotary Diameter of hole 6¾ in. Date drilled 4-18-66

All measurements made from 4½ ft. above ground level.

From (ft)	To (ft)	Description and color of formation material	From (ft)	To (ft)	Description and color of formation material
0	16	clay	222	333	clay (sticky)
16	37	sand	333	354	sand (coarse)
37	67	clay			
67	118	sand			
118	121	clay			
121	140	sand w/clay strk.			
140	206	clay			
206	222	sand			(Use continuation sheets if necessary)

COMPLETION DATA

COMPLETION

Straight wall ☑
Under reamed ☐
Gravel packed ☐
Open hole ☐
Other Two string

CASING

Type: Old ☐ New ☑
Cemented from 0 ft.
to 332 ft.

Diameter (inches)	Setting from (ft)	Setting to (ft)
4	0	332

SCREEN

Type 2½ S.S. Screen ribbed (20 ga)
Perforated ☐ Slotted ☐

Diameter (inches)	Setting from (ft)	Setting to (ft)
2½	332	354

I hereby certify that this well was drilled by me (or under my supervision) and that each and all of the statements herein are true to the best of my knowledge and belief.

L. M. Scott (Signature) Con-Tex Water Well Co. (Company Name) Reg. No. 404

Please attach electric log, chemical analysis, and other pertinent information if available.

If well was tested by your company or if you installed the permanent pump please complete the following:

WATER LEVEL AND PUMP DATA

Static water level 127'
ft. below Ground level

Pumping level

feet	hours	gpm
		80

Pump type Red Jacket
Designed pumping rate 80 gpm ☑ gph ☐
Type power unit Electric
Horsepower 5
Depth to bowls, cylinder, jet, etc., 238 ft. below pump base.

Name of contractor testing well or installing permanent pump if other than your company: ~~Con-Tex Water Well Co.~~

Send original copy by certified mail to the Texas Water Development Board
P. O. Box 13087
Austin, Texas 78711

State of Texas

WATER WELL REPORT

For TWDB use only
Well No. 60-28-9G
Located on map yes
Received: 75
dlr

1) OWNER:
Person having well drilled L. W. Whitenhorn (Name) Address Rt 1 New Waverly (Street or RFD) (City) Texas (State)

Landowner same (Name) Address same (Street or RFD) (City) (State)

2) LOCATION OF WELL:
County Walker Co, 5 miles in S (N.E., S.W., etc.) direction from New Waverly (Town)

Locate by sketch map showing landmarks, roads, creeks, hiway number, etc.*

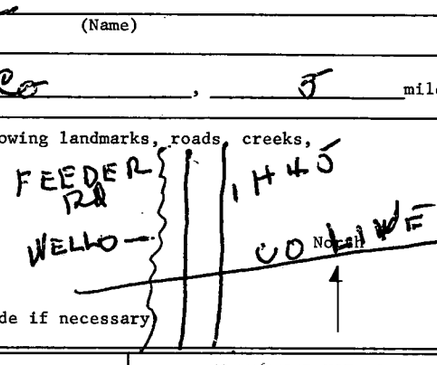

(Use reverse side if necessary)

or

Give legal location with distances and directions from adjacent sections or survey lines.

Labor _____ League _____
Block _____ Survey _____
Abstract No. _____
(NW¼ NE¼ SW¼ SE¼) of Section _____

3) TYPE OF WORK (Check):
✓ New Well — Deepening — Reconditioning — Plugging

4) PROPOSED USE (Check):
✓ Domestic — Industrial — Municipal — Irrigation — Test Well — Other

5) TYPE OF WELL (Check):
✓ Rotary — Driven — Dug — Cable — Jetted — Bored

6) WELL LOG:
Diameter of hole 6 3/4 in. Depth drilled 182 ft. Depth of completed well 182 ft. Date drilled 4-16-70

All measurements made from 0 ft. above ground level.

From (ft.)	To (ft.)	Description and color of formation material
0	1	top soil
1	70	white clay
70	143	hard rock & clay
142	169	yellow clay
169	182	sand

(Use reverse side if necessary)

9) Casing:
Type: Old — ✓ New — Steel — ✓ Plastic — Other
Cemented from 125 ft. to 182 ft.

Diameter (inches)	From (ft.)	To (ft.)	Gage
4"	Setting 169		

10) SCREEN:
Type Rib
Perforated — Slotted

Diameter (inches)	Setting From (ft.)	Setting To (ft.)	Slot Size
2 1/2	172	182	.012

7) COMPLETION (Check):
Straight wall — Gravel packed — Other
Under reamed — Open Hole 2 strings

8) WATER LEVEL:
Static level 44' ft. below land surface Date _____
Artesian pressure _____ lbs. per square inch Date _____
Depth to pump bowls, cylinder, jet, etc., 105 ft. below land surface.

11) WELL TESTS:
Was a pump test made? Yes No If yes, by whom?
Yield: 15 gpm with _____ ft. drawdown after _____ hrs.
Bailer test _____ gpm with _____ ft. drawdown after _____ hrs.
Artesian flow _____ gpm
Temperature of water _____

12) WATER QUALITY:
Was a chemical analysis made? Yes No
Did any strata contain undesirable water? Yes No.
Type of water? _____ depth of strata _____

I hereby certify that this well was drilled by me (or under my supervision) and that each and all of the statements herein are true to the best of my knowledge and belief.

NAME DONALD G MYERS (Type or Print) Water Well Drillers Registration No. 688

ADDRESS PO Box 523 (Street or RFD) Willis (City) TEXAS (State)

(Signed) Donald G Myers (Water Well Driller) M & M WELL SERVICE (Company Name)

Please attach electric log, chemical analysis, and other pertinent information, if available.

*Additional instructions on reverse side.

TWDBE-WD-8

2) LOCATION OF WELL:

The sketch showing the well location must be as accurate as possible, showing landmarks, in sufficient detail so that the well may be plotted on a General Highway Map of the county in which the well is located.

Reference points from which distances are measured and directions given should be of a permanent nature (e.g. highway intersections, center of towns, river and creek bridges, railroad crossings). The distance and direction from the nearest town should always be indicated.

When giving a legal description include a sketch showing location of the well within the described area. e.g. survey abstract.

Information furnished in Section 2) of the TWDBE-GW-53 is very important. Unless the well can be accurately located on a map the value of the other data contained in the Report is greatly reduced.

Send original copy by certified mail to the Texas Water Development Board P. O. Box 13087 Austin, Texas 78711

State of Texas

WATER WELL REPORT

For TWDB use only
Well No. 60-28-9F
Located on map yes
Received: 74
db

1) OWNER:
Person having well drilled Edwards (Name) Address IH 45 Walker Co. (Street or RFD) (City) (State)

Landowner _____ (Name) Address _____ (Street or RFD) (City) (State)

2) LOCATION OF WELL
County Walker, 5 miles in S (N.E., S.W., etc.) direction from New Waverly (Town)

Locate by sketch map showing landmarks, roads, creeks, hiway number, etc.*

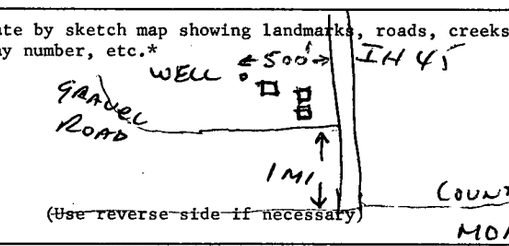

(~~Use reverse side if necessary~~)

or Give legal location with distances and directions from adjacent sections or survey lines.

Labor _____ League _____

Block _____ Survey _____

Abstract No. _____

(NW¼ NE¼ SW¼ SE¼) of Section _____

3) TYPE OF WORK (Check): (New Well) Deepening Reconditioning Plugging

4) PROPOSED USE (Check): (Domestic) Industrial Municipal Irrigation Test Well Other

5) TYPE OF WELL (Check): (Rotary) Driven Dug Cable Jetted Bored

6) WELL LOG:
Diameter of hole 6¼ in. Depth drilled 182 ft. Depth of completed well 182 ft. Date drilled 2-2-74
All measurements made from 4 ft. above ground level.

From (ft.)	To (ft.)	Description and color of formation material
0	52	clay
52	61	sand
61	85	clay + sand stks
85	147	sand
147	165	Blue Clay
165	182	sand

(Use reverse side if necessary)

9) Casing:
Type: Old (New) Steel (Plastic) Other
Cemented from 0 ft. to 165 ft.

Diameter (inches)	Setting From (ft.)	Setting To (ft.)	Gage
4	0	165	sch 40

10) SCREEN:
Type Bonnell Stainless
Perforated (Slotted)

Diameter (inches)	Setting From (ft.)	Setting To (ft.)	Slot Size
2½	156	172	sch 40 Blank
2½	172	182	14 gw

7) COMPLETION (Check): (Straight wall) Gravel packed Other Under reamed Open Hole

8) WATER LEVEL:
Static level 57' ft. below land surface Date 2-2-74
Artesian pressure _____ lbs. per square inch Date _____
Depth to pump bowls, cylinder, jet, etc., _____ ft. below land surface. 80 gpm feed back 12 sec 23' drawdown

11) WELL TESTS:
Was a pump test made? Yes (No) If yes, by whom? _____
Yield: _____ gpm with _____ ft. drawdown after _____ hrs.
Bailer test _____ gpm with _____ ft. drawdown after _____ hrs.
Artesian flow _____ gpm
Temperature of water _____

12) WATER QUALITY:
Was a chemical analysis made? Yes (No)
Did any strata contain undesirable water? Yes (No)
Type of water? _____ depth of strata _____

I hereby certify that this well was drilled by me (or under my supervision) and that each ~~and~~ all of the statements herein are true to the best of my knowledge and belief.

NAME Ralph M Scott (Type or Print) Water Well Drillers Registration No. 404

ADDRESS _____ (Street or RFD) (City) (State)

CON-TEX WATER WELL CO.
P. O. Box 275
CONROE, TEXAS 77301

(Signed) Ralph M Scott (Water Well Driller) (Company Name)

Please attach electric log, chemical analysis, and other pertinent information, if available.

*Additional instructions on reverse side.

TWDBE-WD-8

2) LOCATION OF WELL:

The sketch showing the well location must be as accurate as possible, showing landmarks, in sufficient detail so that the well may be plotted on a General Highway Map of the county in which the well is located.

Reference points from which distances are measured and directions given should be of a permanent nature (e.g. highway intersections, center of towns, river and creek bridges, railroad crossings). The distance and direction from the nearest town should always be indicated.

When giving a legal description include a sketch showing location of the well within the described area. e.g. survey abstract.

Information furnished in Section 2) of the TWDBE-GW-53 is very important. Unless the well can be accurately located on a map the value of the other data contained in the Report is greatly reduced.

Send original copy by certified mail to the Texas Water Development Board
P. O. Box 13087
Austin, Texas 78711

State of Texas

WATER WELL REPORT

For TWDB use only
Well No. 60-28-9E
Located on map YES
Received: 75
DB

1) OWNER:
Person having well drilled JOE PEGODA (Name) Address 21937 BAUMGARDNER (Street or RFD) (City) (State)

Landowner SAME (Name) Address HUMBLE TEX. 77338 (Street or RFD) (City) (State)

2) LOCATION OF WELL:
County WALKER, 6 miles in S-W (N.E., S.W., etc.) direction from HUNTSVILLE (Town)

Locate by sketch map showing landmarks, roads, creeks, or hiway number, etc.* S.W
WELL 6 MI. FROM HUNTSVILLE ON FM-1375

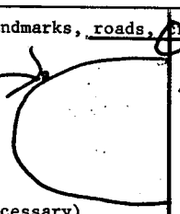

← IHS-45

North ↑

(Use reverse side if necessary)

Give legal location with distances and directions from adjacent sections or survey lines.

Labor _____ League _____

Block _____ Survey _____

Abstract No. _____

(NW¼ NE¼ SW¼ SE¼) of Section _____

3) TYPE OF WORK (Check):
New Well ✓ Deepening
Reconditioning Plugging

4) PROPOSED USE (Check):
Domestic ✓ Industrial Municipal
Irrigation Test Well Other

5) TYPE OF WELL (Check):
Rotary ✓ Driven Dug
Cable Jetted Bored

6) WELL LOG:
Diameter of hole 6½ in. Depth drilled 199 ft. Depth of completed well 199 ft. Date drilled JUNE 4, 74

All measurements made from 1 ft. above ground level.

From (ft.)	To (ft.)	Description and color of formation material
0	20	CLAY
20	35	SAND
35	143	CLAY
143	163	SAND
163	180	CLAY
180	199	SAND

(Use reverse side if necessary)

9) Casing:
Type: Old New ✓ Steel Plastic ✓ Other
Cemented from 110 ft. to 179 ft.

Diameter (inches)	Setting From (ft.)	Setting To (ft.)	Gage
4"	0	179	
2½	179	184	

10) SCREEN:
Type PLASTIC - RIBBED
Perforated Slotted

Diameter (inches)	Setting From (ft.)	Setting To (ft.)	Slot Size
2½	184	199	#12

7) COMPLETION (Check):
Straight wall Gravel packed Other TWO STRING,
Under reamed Open Hole

8) WATER LEVEL:
Static level 48 ft. below land surface Date JUNE 4, 74
Artesian pressure _____ lbs. per square inch Date _____
Depth to pump bowls, cylinder, jet, etc., 80 ft. below land surface.

11) WELL TESTS:
Was a pump test made? Yes No If yes, by whom?
Yield: _____ gpm with _____ ft. drawdown after _____ hrs.
Bailer test _____ gpm with _____ ft. drawdown after _____ hrs.
Artesian flow _____ gpm
Temperature of water _____

12) WATER QUALITY:
Was a chemical analysis made? Yes No ✓
Did any strata contain undesirable water? Yes No ✓
Type of water? _____ depth of strata 19'

I hereby certify that this well was drilled by me (or under my supervision) and that each and all of the statements herein are true to the best of my knowledge and belief.

NAME E.L. BODE (Type or Print) Water Well Drillers Registration No. 46

ADDRESS BOX 67 WESTFIELD (Street or RFD) (City) TEX. (State)

(Signed) E. L. Bode (Water Well Driller) E.L. BODE DRILLING CO (Company Name)

Please attach electric log, chemical analysis, and other pertinent information, if available.

*Additional instructions on reverse side.

TWDBE-WD-8

2) LOCATION OF WELL:

The sketch showing the well location must be as accurate as possible, showing landmarks, in sufficient detail so that the well may be plotted on a General Highway Map of the county in which the well is located.

Reference points from which distances are measured and directions given should be of a permanent nature (e.g. highway intersections, center of towns, river and creek bridges, railroad crossings). The distance and direction from the nearest town should always be indicated.

When giving a legal description include a sketch showing location of the well within the described area. e.g. survey abstract.

Information furnished in Section 2) of the TWDBE-GW-53 is very important. Unless the well can be accurately located on a map the value of the other data contained in the Report is greatly reduced.

Send original copy by certified mail to the Texas Water Development Board
P. O. Box 13087
Austin, Texas 78711

State of Texas

WATER WELL REPORT

For TWDB use only
Well No. 60-28-9D
Located on map yes
Received: 74 1
dlb

1) OWNER:
Person having well drilled G. G. BUCHANAN (Name) Address RT. 4 BOX 387 (Street or RFD) HUNTSVILLE, (City) TEXAS (State)

Landowner SAME (Name) Address SAME (Street or RFD) (City) (State)

2) LOCATION OF WELL:
County WALKER, _____ miles in _____ (N.E., S.W., etc.) direction from NEW WAVELY (Town)

Locate by sketch map showing landmarks, roads, creeks, hiway number, etc.*

SEE MAP # 2 on 60-29-4J

North

(Use reverse side if necessary)

or

Give legal location with distances and directions from adjacent sections or survey lines.

Labor _____ League _____

Block _____ Survey _____

Abstract No. _____

(NW¼ NE¼ SW¼ SE¼) of Section _____

3) TYPE OF WORK (Check):
New Well X Deepening
Reconditioning Plugging

4) PROPOSED USE (Check):
Domestic X Industrial Municipal
Irrigation Test Well Other

5) TYPE OF WELL (Check):
Rotary X Driven Dug
Cable Jetted Bored

6) WELL LOG:
Diameter of hole 4 in. Depth drilled 163 ft. Depth of completed well 163 ft. Date drilled 8-15-73

All measurements made from 1 ft. above ground level.

From (ft.)	To (ft.)	Description and color of formation material
0	9	Top Soil - Sandy
9	17	Fine Red Sand
17	50	White Clay
50	163	Fine Sand & Corse

(Use reverse side if necessary)

9) Casing:
Type: Old New X Steel Plastic X Other
Cemented from Sand Packed ft. to _____ ft.

Diameter (inches)	Setting From (ft.)	Setting To (ft.)	Gage
2	0	153	S40

10) SCREEN:
Type Plastic
Perforated Slotted X

Diameter (inches)	Setting From (ft.)	Setting To (ft.)	Slot Size
2	153	163	14 G

7) COMPLETION (Check):
Straight wall X Gravel packed Other
Under reamed Open Hole

8) WATER LEVEL:
Static level 70 ft. below land surface Date 8-15-73
Artesian pressure _____ lbs. per square inch Date _____
Depth to pump bowls, cylinder, jet, etc., _____ ft. below land surface.

11) WELL TESTS:
Was a pump test made? Yes No X If yes, by whom?
Yield: _____ gpm with _____ ft. drawdown after _____ hrs.
Bailer test _____ gpm with _____ ft. drawdown after _____ hrs.
Artesian flow _____ gpm
Temperature of water _____

12) WATER QUALITY:
Was a chemical analysis made? Yes No X
Did any strata contain undesirable water? Yes No
Type of water? _____ depth of strata _____

I hereby certify that this well was drilled by me (or under my supervision) and that each and all of the statements herein are true to the best of my knowledge and belief.

NAME Marvin Gilbert (Type or Print) Water Well Drillers Registration No. 1328

ADDRESS Rt. 2 Box 609 (Street or RFD) Cleveland, (City) Texas (State) 77327

(Signed) [signature] (Water Well Driller) Gilbert's Water Well Drilling Company (Company Name)

Please attach electric log, chemical analysis, and other pertinent information, if available.

*Additional instructions on reverse side.

TWDBE-WD-8

2) LOCATION OF WELL:

The sketch showing the well location must be as accurate as possible, showing landmarks, in sufficient detail so that the well may be plotted on a General Highway Map of the county in which the well is located.

Reference points from which distances are measured and directions given should be of a permanent nature (e.g. highway intersections, center of towns, river and creek bridges, railroad crossings). The distance and direction from the nearest town should always be indicated.

When giving a legal description include a sketch showing location of the well within the described area. e.g. survey abstract.

Information furnished in Section 2) of the TWDBE-GW-53 is very important. Unless the well can be accurately located on a map the value of the other data contained in the Report is greatly reduced.

Dup

Send original copy by certified mail to the Texas Water Development Board
P. O. Box 13087
Austin, Texas 78711

State of Texas

WATER WELL REPORT

For TWDB use only
Well No. 60-28-910
Located on map yes
Received: 77
dr

1) OWNER:
Person having well drilled Julius TAKACS (Name) Address HOUSTON (Street or RFD) TEX (City) (State)

Landowner SAME (Name) Address SAME (Street or RFD) (City) (State)

2) LOCATION OF WELL:
County WALKER, 3 miles in W (N.E., S.W., etc.) direction from New Waverly (Town)

Locate by sketch map showing landmarks, roads, creeks, hiway number, etc.*



(Use reverse side if necessary)

or

Give legal location with distances and directions from adjacent sections or survey lines.

Labor _____ League _____

Block _____ Survey _____

Abstract No. _____

(NW¼ NE¼ SW¼ SE¼) of Section _____

3) TYPE OF WORK (Check):
✓New Well — Deepening — Reconditioning — Plugging

4) PROPOSED USE (Check):
✓Domestic — Industrial — Municipal — Irrigation — Test Well — Other

5) TYPE OF WELL (Check):
✓Rotary — Driven — Dug — Cable — Jetted — Bored

6) WELL LOG:
Diameter of hole 6 3/4 in. Depth drilled 230 ft. Depth of completed well 230 ft. Date drilled 6-9-77

All measurements made from 0 ft. above ground level.

From (ft.)	To (ft.)	Description and color of formation material
0	2	top soil
2	15	BROKEN ROCK
15	70	CLAY
70	80	SAND
80	100	CLAY
100	118	SAND
118	125	CLAY
125	212	shale
212	230	SAND

(Use reverse side if necessary)

9) Casing:
Type: Old — ✓New — Steel — ✓Plastic — Other
Cemented from 0 ft. to 0 ft.

Diameter (inches)	Setting From (ft.)	Setting To (ft.)	Gage
4"	0	220	sch 40

10) SCREEN:
Type plastic sch 40
Perforated — ✓Slotted

Diameter (inches)	Setting From (ft.)	Setting To (ft.)	Slot Size
4"	220	230	010

7) COMPLETION (Check):
✓Straight wall — Gravel packed — Other
Under reamed — Open Hole

8) WATER LEVEL:
Static level 61 ft. below land surface Date 6-10-77
Artesian pressure _____ lbs. per square inch Date _____
Depth to pump bowls, cylinder, jet, etc., 180 ft. below land surface.

11) WELL TESTS:
Was a pump test made? Yes ✓No If yes, by whom?
Yield: 12 gpm with 10 ft. drawdown after 1 hrs.
Bailer test _____ gpm with _____ ft. drawdown after _____ hrs.
Artesian flow _____ gpm
Temperature of water _____

12) WATER QUALITY:
Was a chemical analysis made? Yes ✓No
Did any strata contain undesirable water? Yes ✓No
Type of water? soft depth of strata 18'

I hereby certify that this well was drilled by me (or under my supervision) and that each and all of the statements herein are true to the best of my knowledge and belief.

NAME JAMES GRAHAM (Type or Print) Water Well Drillers Registration No. 1781

ADDRESS Rt 2 Box 276 (Street or RFD) Willis (City) TEXAS (State) 77378

(Signed) James L. Graham (Water Well Driller) AAA WATER WELLS (Company Name)

Please attach electric log, chemical analysis, and other pertinent information, if available.

*Additional instructions on reverse side.

TWDBE-WD-8

2) LOCATION OF WELL:

The sketch showing the well location must be as accurate as possible, showing landmarks, in sufficient detail so that the well may be plotted on a General Highway Map of the county in which the well is located.

Reference points from which distances are measured and directions given should be of a permanent nature (e.g. highway intersections, center of towns, river and creek bridges, railroad crossings). The distance and direction from the nearest town should always be indicated.

When giving a legal description include a sketch showing location of the well within the described area. e.g. survey abstract.

Information furnished in Section 2) of the TWDBE-GW-53 is very important. Unless the well can be accurately located on a map the value of the other data contained in the Report is greatly reduced.

Send original copy by certified mail to the Texas Water Development Board
P. O. Box 12386
Austin, Texas 78711

State of Texas

WATER WELL REPORT

For TWDB use only
Well No. 60-28-9C
Located on map yes
Received: 71
db

1) OWNER:
Person having well drilled Mr. B. Tomkivits (Name) Address 2156 Hopper Rd. Houston Tex. (Street or RFD) (City) (State)

Landowner Same (Name) Address Same (Street or RFD) (City) (State)

2) LOCATION OF WELL:
County Walker, 2 miles in S (N.E., S.W., etc.) direction from New Waverly (Town)

Locate by sketch map showing landmarks, roads, creeks, hiway number, etc.*

See Back

North

(Use reverse side if necessary)

or

Give legal location with distances and directions from adjacent sections or survey lines.

Labor _____ League _____

Block _____ Survey _____

Abstract No. _____

(NW¼ NE¼ SW¼ SE¼) of Section _____

3) TYPE OF WORK (Check):
New Well X, Deepening, Reconditioning, Plugging

4) PROPOSED USE (Check):
Domestic X, Industrial, Municipal, Irrigation, Test Well, Other

5) TYPE OF WELL (Check):
Rotary X, Driven, Dug, Cable, Jetted, Bored

6) WELL LOG:
Diameter of hole 6½ in. Depth drilled 194 ft. Depth of completed well 194 ft. Date drilled 10-25-71

All measurements made from 1 ft. above ground level.

From (ft.)	To (ft.)	Description and color of formation material
0	100	Clay & Rock
100	105	Silt sand
105	178	Clay
178	194	Fine Sand

(Use reverse side if necessary)

9) Casing:
Type: Old, New X, Steel, Plastic X, Other

Cemented from none ft. to _____ ft.

Diameter (inches)	Setting From (ft.)	Setting To (ft.)	Gage
4	0	184	S-40

10) SCREEN:
Type PVC

Perforated, Slotted X

Diameter (inches)	Setting From (ft.)	Setting To (ft.)	Slot Size
4	184	194	14-G

7) COMPLETION (Check):
Straight wall X, Gravel packed, Other, Under reamed, Open Hole

8) WATER LEVEL:
Static level 45 ft. below land surface Date 10-25-71

Artesian pressure _____ lbs. per square inch Date _____

Depth to pump bowls, cylinder, jet, etc., _____ ft. below land surface.

11) WELL TESTS:
Was a pump test made? Yes, No X If yes, by whom?

Yield: _____ gpm with _____ ft. drawdown after _____ hrs.

Bailer test _____ gpm with _____ ft. drawdown after _____ hrs.

Artesian flow _____ gpm

Temperature of water _____

12) WATER QUALITY:
Was a chemical analysis made? Yes, No X

Did any strata contain undesirable water? Yes, No

Type of water? _____ depth of strata _____

I hereby certify that this well was drilled by me (or under my supervision) and that each and all of the statements herein are true to the best of my knowledge and belief.

NAME Marvin Gilbert (Type or Print) Water Well Drillers Registration No. 1328

ADDRESS Rt. 2 Box 615 (Street or RFD) Cleveland (City) Texas (State)

(Signed) Marvin Gilbert (Water Well Driller) Gilbert's Water Well Drilling Co. (Company Name)

Please attach electric log, chemical analysis, and other pertinent information, if available.

*Additional instructions on reverse side.

TWDBE-GW-53

2)LOCATION OF WELL:

The sketch showing the well location must be as accurate as possible, showing landmarks, in sufficient detail so that the well may be plotted on a General Highway Map of the county in which the well is located.

Reference points from which distances are measured and directions given should be of a permanent nature (e.g. highway intersections, center of towns, river and creek bridges, railroad crossings). The distance and direction from the nearest town should always be indicated.

When giving a legal description include a sketch showing location of the well within the described area. e.g. survey abstract.

Information furnished in Section 2) of the TWDBE-GW-53 is very important. Unless the well can be accurately located on a map the value of the other data contained in the Report is greatly reduced.

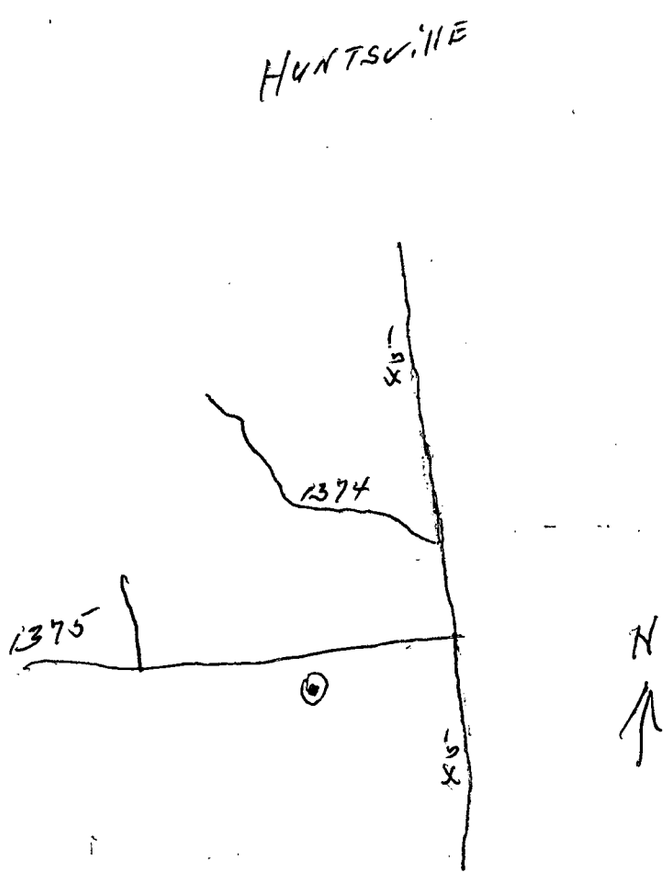

Send original copy by certified mail to the
Texas Department of Water Resources
P. O. Box 13087
Austin, Texas 78711

State of Texas
WATER WELL REPORT

ATTENTION OWNER: *Confidentiality Privilege Notice on Reverse Side*

For TDWR use only
Well No. 60-28-9C
Located on map yes
Received: C.F.S.

1) OWNER Jesse H Sulzer (Name) Address #3 JADE ct. (Street or RFD) Houston (City) Tex (State) 77076 (Zip)

2) LOCATION OF WELL: County Walker Map 2 miles in W (N.E., S.W., etc.) direction from New Waverly Tex (Town)

Driller must complete the legal description to the right with distance and direction from two intersecting section or survey lines, or he must locate and identify the well on an official Quarter- or Half-Scale Texas County General Highway Map and attach the map to this form.

#3.

☐ Legal description:
Section No. _____ Block No. _____ Township _____
Abstract No. _____ Survey Name _____
Distance and direction from two intersecting section or survey lines _____

☑ See attached map. map on 38-18-4D

3) TYPE OF WORK (Check): ☑ New Well ☐ Deepening ☐ Reconditioning ☐ Plugging

4) PROPOSED USE (Check): ☑ Domestic ☐ Industrial ☐ Public Supply ☐ Irrigation ☐ Test Well ☐ Other _____

5) DRILLING METHOD (Check): ☑ Mud Rotary ☐ Air Hammer ☐ Driven ☐ Bored ☐ Air Rotary ☐ Cable Tool ☐ Jetted ☐ Other _____

6) WELL LOG:

Date drilled 7-29-82

DIAMETER OF HOLE Dia. (in.)	From (ft.)	To (ft.)
6 3/4	Surface 0	240

7) BOREHOLE COMPLETION:
☐ Open Hole ☐ Straight Wall ☐ Underreamed
☐ Gravel Packed ☐ Other 2 String
If Gravel Packed give interval . . . from _____ ft. to _____ ft.

From (ft.)	To (ft.)	Description and color of formation material
0	37	Top Soil & Clay
37	46	Sand #6
46	64	Clay
64	74	Sand #12
74	89	Clay
89	153	Sand & Limestone
153	206	Clay
206	225	Sand #8
225	231	Clay
231	240	Sand #10

8) CASING, BLANK PIPE, AND WELL SCREEN DATA:

Dia. (in.)	New or Used	Steel, Plastic, etc. Perf., Slotted, etc. Screen Mgf., if commercial	Setting (ft.) From	Setting (ft.) To	Gage Casing Screen
4	N	PVC Well Casing	0	230'	
2½	N	Slotted Well Screen	230	240	10

CEMENTING DATA
Cemented from 0 ft. to 230' ft.
Method used Pressure
Cemented by Leland Otto (Company or Individual)

9) WATER LEVEL:
Static level 85 ft. below land surface Date 7-30-82
Artesian flow _____ gpm. Date _____

10) PACKERS:

Type	Depth
4X2½ K-	225'

11) TYPE PUMP:
☐ Turbine ☐ Jet ☑ Submersible ☐ Cylinder
☐ Other _____
Depth to pump bowls, cylinder, jet, etc., 140' ft.

12) WELL TESTS: None.
☐ Type Test: ☐ Pump ☐ Bailer ☐ Jetted ☐ Estimated
Yield: _____ gpm with _____ ft. drawdown after _____ hrs.

RECEIVED
DEC 29 1982
DEPT. OF WATER RESOURCES

(Use reverse side if necessary)

13) WATER QUALITY:
Did you knowingly penetrate any strata which contained undesirable water? ☐ Yes ☑ No
If yes, submit "REPORT OF UNDESIRABLE WATER"
Type of water? _____ Depth of strata _____
Was a chemical analysis made? ☐ Yes ☑ No

I hereby certify that this well was drilled by me (or under my supervision) and that each and all of the statements herein are true to the best of my knowledge and belief.

NAME O.R. Billings (Type or Print) Water Well Drillers Registration No. 1929

ADDRESS 25330 Richard Rd (Street or RFD) Spring (City) Tex (State) 77373 (Zip)

(Signed) O.R. Billings (Water Well Driller) Allweather W.W. Inc (Company Name)

Please attach electric log, chemical analysis, and other pertinent information, if available.

TDWR-0392 (Rev. 1-12-79)

DEPARTMENT OF WATER RESOURCES COPY

IMPORTANT NOTICE FOR PERSONS HAVING WELLS DRILLED CONCERNING PRIVILEGE OF CONFIDENTIALITY

The Water Well Drillers Board and the Department of Water Resources are concerned that some persons having water wells drilled may not be aware of the confidentiality privilege provision of Section 5 of the Water Well Drillers Act. Section 5, the Reporting of Well Logs, reads as follows:

> "Every registered water well driller drilling, deepening, or otherwise altering a water well within this State shall make and keep, or cause to be made and kept, a legible and accurate well log, and within sixty (60) days from the completion or cessation of drilling, deepening or otherwise altering such a water well, shall deliver or transmit by certified mail a copy of such well log to the Commission, and the owner thereof or the person having had such well drilled. The well log required herein shall at the request in writing to the Commission, by certified mail, by the owner or the person having such well drilled be held as confidential matter and not made of public record."

The last sentence specifies the means whereby you can, if you wish, assure that logs of your wells will be kept confidential. Please note that the term "Commission" in the above-quoted section and elsewhere in the Water Well Drillers Act now properly means the Texas Department of Water Resources (P. O. Box 13087; Austin, Texas 78711).

(5)

Perf

Send original copy by certified mail to the
Texas Department of Water Resources
P. O. Box 13087
Austin, Texas 78711

State of Texas
WATER WELL REPORT

ATTENTION OWNER: *Confidentiality Privilege Notice on Reverse Side*

For TDWR use only
Well No. 60-28-9C
Located on map YES
Received: C.F.S.

1) OWNER W. M. Derks (Name) Address Hughes Rd (Street or RFD) New Waverly (City), TX (State) 77355 (Zip)

2) LOCATION OF WELL: County Walker 2 miles in W (N.E., S.W., etc.) direction from New Waverly (Town)

Driller must complete the legal description to the right with distance and direction from two intersecting section or survey lines, or he must locate and identify the well on an official Quarter- or Half-Scale Texas County General Highway Map and attach the map to this form.

☐ Legal description:
Section No. _____ Block No. _____ Township _____
Abstract No. _____ Survey Name _____
Distance and direction from two intersecting section or survey lines _____

☐ See attached map. map 60-21-57

3) TYPE OF WORK (Check): ☑ New Well ☐ Deepening ☐ Reconditioning ☐ Plugging

4) PROPOSED USE (Check): ☑ Domestic ☐ Industrial ☐ Public Supply ☐ Irrigation ☐ Test Well ☐ Other _____

5) DRILLING METHOD (Check): ☑ Mud Rotary ☐ Air Hammer ☐ Driven ☐ Bored ☐ Air Rotary ☐ Cable Tool ☐ Jetted ☐ Other _____

6) WELL LOG:

Date drilled 10-19-81

DIAMETER OF HOLE

Dia. (in.)	From (ft.)	To (ft.)
6 1/2	Surface	355
4 1/2	355	377

From (ft.)	To (ft.)	Description and color of formation material
0	13	Clay
13	16	Rock
16	22	Clay
22	26	Rock
26	43	Clay
43	60	Clay & Rock
60	145	Sand
145	162	Clay & Rock
162	182	Clay
182	215	Clay & Rock
215	228	Sand
228	260	Clay
260	266	Sand
266	345	Clay
345	377	Sand

(Use reverse side if necessary)

7) BOREHOLE COMPLETION: ☐ Open Hole ☑ Straight Wall ☐ Underreamed ☐ Gravel Packed ☐ Other _____
If Gravel Packed give interval . . . from _____ ft. to _____ ft.

8) CASING, BLANK PIPE, AND WELL SCREEN DATA:

Dia. (in.)	New or Used	Steel, Plastic, etc. Perf., Slotted, etc. Screen Mgf., if commercial	Setting (ft.) From	Setting (ft.) To	Gage Casing Screen
4	N	PVC	0	355	SCH 40
2	"	Galv.	346	367	"
2	"	RBSS	367	377	12 gp

CEMENTING DATA
Cemented from 0 ft. to 355 ft.
Method used Pressure
Cemented by Weisinger (Company or Individual)

9) WATER LEVEL:
Static level 154 ft. below land surface Date 10-19-81
Artesian flow _____ gpm. Date _____

10) PACKERS: Type Depth

11) TYPE PUMP:
☐ Turbine ☐ Jet ☑ Submersible ☐ Cylinder
☐ Other _____
Depth to pump bowls, cylinder, jet, etc., _____ ft.

12) WELL TESTS:
☐ Type Test: ☐ Pump ☐ Bailer ☐ Jetted ☐ Estimated
Yield: 40 gpm with _____ ft. drawdown after _____ hrs.

13) WATER QUALITY:
Did you knowingly penetrate any strata which contained undesirable water? ☐ Yes ☑ No
If yes, submit "REPORT OF UNDESIRABLE WATER"
Type of water? _____ Depth of strata _____
Was a chemical analysis made? ☐ Yes ☐ No

I hereby certify that this well was drilled by me (or under my supervision) and that each and all of the statements herein are true to the best of my knowledge and belief.

NAME John F. Weisinger (Type or Print) Water Well Drillers Registration No. 1541

ADDRESS _____ (Street or RFD) (City) (State) (Zip)

WEISINGER WATER WELL, INC.
2200 E. Davis
Conroe, Texas 77301
(713) 756-7721

(Signed) John F. Weisinger (Water Well Driller) (Company Name)

Please attach electric log, chemical analysis, and other pertinent information, if available.

TDWR-0392 (Rev. 1-12-79)

DEPARTMENT OF WATER RESOURCES COPY

IMPORTANT NOTICE FOR PERSONS HAVING WELLS DRILLED CONCERNING PRIVILEGE OF CONFIDENTIALITY

The Water Well Drillers Board and the Department of Water Resources are concerned that some persons having water wells drilled may not be aware of the confidentiality privilege provision of Section 5 of the Water Well Drillers Act. Section 5, the Reporting of Well Logs, reads as follows:

> "Every registered water well driller drilling, deepening, or otherwise altering a water well within this State shall make and keep, or cause to be made and kept, a legible and accurate well log, and within sixty (60) days from the completion or cessation of drilling, deepening or otherwise altering such a water well, shall deliver or transmit by certified mail a copy of such well log to the Commission, and the owner thereof or the person having had such well drilled. The well log required herein shall at the request in writing to the Commission, by certified mail, by the owner or the person having such well drilled be held as confidential matter and not made of public record."

The last sentence specifies the means whereby you can, if you wish, assure that logs of your wells will be kept confidential. Please note that the term "Commission" in the above-quoted section and elsewhere in the Water Well Drillers Act now properly means the Texas Department of Water Resources (P. O. Box 13087; Austin, Texas 78711).

Dup

Send original copy by certified mail to the Texas Water Development Board P. O. Box 13087 Austin, Texas 78711

State of Texas

WATER WELL REPORT

For TWDB use only
Well No. 60-28-9C
Located on map 40S
Received: 78
db

1) OWNER:
Person having well drilled Lewis Buckner (Name) Address New Waverly (Street or RFD) Tex (City) (State)
Landowner Same (Name) Address Same (Street or RFD) (City) (State)

2) LOCATION OF WELL:
County Walker, 2 miles in SW (N.E., S.W., etc.) direction from New Waverly (Town)

Locate by sketch map showing landmarks, roads, creeks, hiway number, etc.*

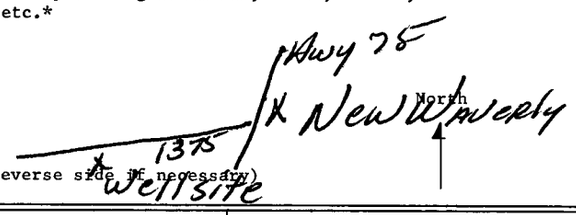

(Use reverse side if necessary)

or

Give legal location with distances and directions from adjacent sections or survey lines.

Labor _____ League _____
Block _____ Survey _____
Abstract No. _____
(NW¼ NE¼ SW¼ SE¼) of Section _____

3) TYPE OF WORK (Check): ✓ New Well; Deepening; Reconditioning; Plugging

4) PROPOSED USE (Check): ✓ Domestic; Industrial; Municipal; Irrigation; Test Well; Other

5) TYPE OF WELL (Check): ✓ Rotary; Driven; Dug; Cable; Jetted; Bored

6) WELL LOG:
Diameter of hole 6 3/4 in. Depth drilled 225 ft. Depth of completed well 225 ft. Date drilled 4-16-78
All measurements made from 0 ft. above ground level.

From (ft.)	To (ft.)	Description and color of formation material
0	10	SAND top soil
10	90	SAND
90	120	Clay
120	150	SAND
150	200	Shale
200	225	SAND

(Use reverse side if necessary)

9) Casing:
Type: Old; ✓ New; Steel; ✓ Plastic; Other
Cemented from 0 ft. to 0 ft.

Diameter (inches)	Setting From (ft.)	Setting To (ft.)	Gage
4"	0	215	sch 40

10) SCREEN:
Type plastic sch 40
Perforated; ✓ Slotted

Diameter (inches)	Setting From (ft.)	Setting To (ft.)	Slot Size
4"	215	225	012

7) COMPLETION (Check):
✓ Straight wall; Gravel packed; Other; Under reamed; Open Hole

8) WATER LEVEL:
Static level 51 ft. below land surface Date 4-20-78
Artesian pressure _____ lbs. per square inch Date _____
Depth to pump bowls, cylinder, jet, etc., 180 ft. below land surface.

11) WELL TESTS:
Was a pump test made? Yes ✓ No If yes, by whom?
Yield: 10 gpm with 15 ft. drawdown after 1 hrs.
Bailer test _____ gpm with _____ ft. drawdown after _____ hrs.
Artesian flow _____ gpm
Temperature of water _____

12) WATER QUALITY:
Was a chemical analysis made? Yes ✓ No
Did any strata contain undesirable water? Yes ✓ No
Type of water? hard depth of strata 25'

I hereby certify that this well was drilled by me (or under my supervision) and that each and all of the statements herein are true to the best of my knowledge and belief.

NAME James L. Graham (Type or Print) Water Well Drillers Registration No. 1781
ADDRESS Rt 2 Box 301 (Street or RFD) Willis (City) Tex 77378 (State)
(Signed) James L Graham (Water Well Driller) AAA Water Wells (Company Name)

Please attach electric log, chemical analysis, and other pertinent information, if available.

*Additional instructions on reverse side.

TWDBE-WD-8

2) LOCATION OF WELL:

The sketch showing the well location must be as accurate as possible, showing landmarks, in sufficient detail so that the well may be plotted on a General Highway Map of the county in which the well is located.

Reference points from which distances are measured and directions given should be of a permanent nature (e.g. highway intersections, center of towns, river and creek bridges, railroad crossings). The distance and direction from the nearest town should always be indicated.

When giving a legal description include a sketch showing location of the well within the described area. e.g. survey abstract.

Information furnished in Section 2) of the TWDBE-GW-53 is very important. Unless the well can be accurately located on a map the value of the other data contained in the Report is greatly reduced.

Send original copy by certified mail to the Texas Water Development Board P. O. Box 12386 Austin, Texas 78711

State of Texas

WATER WELL REPORT

For TWDB use only
Well No. 60-28-9B
Located on map No 5
Received: 70
dlr

1) OWNER:
Person having well drilled John Reed (Name) Address FM 1375 (Street or RFD) New Waverly (City) Tex. (State)
Landowner ___ (Name) Address ___ (Street or RFD) (City) (State)

2) LOCATION OF WELL:
County ~~Montgomery~~ Walker, 1 miles in W (N.E., S.W., etc.) direction from New Waverly (Town)

Locate by sketch map showing landmarks, roads, creeks, hiway number, etc.*



(Use reverse side if necessary)

or Give legal location with distances and directions from adjacent sections or survey lines.
Labor ___ League ___
Block ___ Survey ___
Abstract No. ___
(NW¼ NE¼ SW¼ SE¼) of Section ___

3) TYPE OF WORK (Check): New Well ✓ Deepening Reconditioning Plugging

4) PROPOSED USE (Check): Domestic ✓ Industrial Municipal Irrigation Test Well Other

5) TYPE OF WELL (Check): Rotary ✓ Driven Dug Cable Jetted Bored

6) WELL LOG:
Diameter of hole 4 3/4 in. Depth drilled 230 ft. Depth of completed well 230 ft. Date drilled 11-2-70
All measurements made from 4 ft. above ground level.

From (ft.)	To (ft.)	Description and color of formation material
0	25	Clay
25	30	Sand
30	58	Clay
58	73	Sand w/ clay streaks
73	82	Clay
82	120	Sand
120	125	Clay
125	137	Sand
137	~~209~~ 210	Shale
~~210~~	230	Sand

(Use reverse side if necessary)

9) Casing:
Type: Old New ✓ Steel Plastic Other
Cemented from ___ ft. to ___ ft.

Diameter (inches)	Setting From (ft.)	Setting To (ft.)	Gage
2	0	224	Sch 40

10) SCREEN:
Type Bar Weld
Perforated ✓ Slotted

Diameter (inches)	Setting From (ft.)	Setting To (ft.)	Slot Size
2	224	230	12 ga

7) COMPLETION (Check):
Straight wall ✓ Gravel packed Other
Under reamed Open Hole

8) WATER LEVEL:
Static level 84 ft. below land surface Date 11-2-70
Artesian pressure ___ lbs. per square inch Date ___
Depth to pump bowls, cylinder, jet, etc., ___ ft. below land surface.
5 gal. @ 40 sec.
8 sec. fd. bk.

11) WELL TESTS:
Was a pump test made? Yes No If yes, by whom?
Yield: ___ gpm with ___ ft. drawdown after ___ hrs.
Bailer test ___ gpm with ___ ft. drawdown after ___ hrs.
Artesian flow ___ gpm
Temperature of water ___

12) WATER QUALITY:
Was a chemical analysis made? Yes No
Did any strata contain undesirable water? Yes No
Type of water? ___ depth of strata ___

I hereby certify that this well was drilled by me (or under my supervision) and that each and all of the statements herein are true to the best of my knowledge and belief.

NAME Ralph M. Scott (Type or Print) Water Well Drillers Registration No. 404
ADDRESS P. O. Box 275 (Street or RFD) Conroe (City) Tex. 77301 (State)
(Signed) Ralph M. Scott (Water Well Driller) Con-Jet Water Well (Company Name)

Please attach electric log, chemical analysis, and other pertinent information, if available.

*Additional instructions on reverse side.

TWDBE-GW-53

10

2) LOCATION OF WELL:

The sketch showing the well location must be as accurate as possible, showing landmarks, in sufficient detail so that the well may be plotted on a General Highway Map of the county in which the well is located.

Reference points from which distances are measured and directions given should be of a permanent nature (e.g. highway intersections, center of towns, river and creek bridges, railroad crossings). The distance and direction from the nearest town should always be indicated.

When giving a legal description include a sketch showing location of the well within the described area. e.g. survey abstract.

Information furnished in Section 2) of the TWDBE-GW-53 is very important. Unless the well can be accurately located on a map the value of the other data contained in the Report is greatly reduced.

Send original copy by certified mail to the Texas Water Development Board P. O. Box 12386 Austin, Texas 78711

State of Texas

WATER WELL REPORT

For TWDB use only
Well No. 60-3K-9B
Located on map yes
Received: 73
dk

1) OWNER:
Person having well drilled Otis Cotton (Name) Address New Waverly (Street or RFD) (City) Texas (State)
Landowner Otis Cotton (Name) Address New Waverly (Street or RFD) (City) Texas (State)

2) LOCATION OF WELL:
County Walker, 2 miles in W (N.E., S.W., etc.) direction from New Waverly (Town)

Locate by sketch map showing landmarks, roads, creeks, hiway number, etc.*



(Use reverse side if necessary)

or

Give legal location with distances and directions from adjacent sections or survey lines.

Labor _____ League _____
Block _____ Survey _____
Abstract No. _____
(NW¼ NE¼ SW¼ SE¼) of Section _____

3) TYPE OF WORK (Check): New Well ✓ Deepening Reconditioning Plugging

4) PROPOSED USE (Check): Domestic ✓ Industrial Municipal Irrigation Test Well Other

5) TYPE OF WELL (Check): Rotary ✓ Driven Dug Cable Jetted Bored

6) WELL LOG:
Diameter of hole 6 3/4 in. Depth drilled 340 ft. Depth of completed well 280 ft. Date drilled 1-31-72
All measurements made from _____ ft. above ground level.

From (ft.)	To (ft.)	Description and color of formation material
0	2	top soil
2	30	clay
30	40	sand
40	105	shale
105	115	sand
115	251	shale
251	256	sand
256	350	shale
350	280	sand

(Use reverse side if necessary)

9) Casing:
Type: Old New ✓ Steel Plastic ✓ Other
Cemented from 0 ft. to 340 ft.

Diameter (inches)	Setting From (ft.)	To (ft.)	Gage
4"	0	340	sch 40
2½"	340	360	

10) SCREEN:
Type 2½ sch 80 plastic 12 gm
Perforated ✓ Slotted

Diameter (inches)	Setting From (ft.)	To (ft.)	Slot Size
2½"	360	280	

7) COMPLETION (Check):
Straight wall Gravel packed Other
Under reamed Open Hole Cement

8) WATER LEVEL:
Static level 150 ft. below land surface Date 1-31-72
Artesian pressure _____ lbs. per square inch Date _____
Depth to pump bowls, cylinder, jet, etc., 200 ft. below land surface.
Jet 30 gal. min.

11) WELL TESTS:
Was a pump test made? Yes ✗ No If yes, by whom?
Yield: _____ gpm with _____ ft. drawdown after _____ hrs.
Bailer test _____ gpm with _____ ft. drawdown after _____ hrs.
Artesian flow _____ gpm
Temperature of water _____

12) WATER QUALITY:
Was a chemical analysis made? Yes ✗ No
Did any strata contain undesirable water? Yes No
Type of water? _____ depth of strata _____

I hereby certify that this well was drilled by me (or under my supervision) and that each and all of the statements herein are true to the best of my knowledge and belief.

NAME Paul Siegert (Type or Print) Water Well Drillers Registration No. 1448
ADDRESS Box 516 (Street or RFD) New Waverly (City) Texas (State)
(Signed) Paul Siegert (Water Well Driller) A.A.A. Water Wells Inc. (Company Name)

Please attach electric log, chemical analysis, and other pertinent information, if available.

*Additional instructions on reverse side.

TWDBE-GW-53

2) LOCATION OF WELL:

The sketch showing the well location must be as accurate as possible, showing landmarks, in sufficient detail so that the well may be plotted on a General Highway Map of the county in which the well is located.

Reference points from which distances are measured and directions given should be of a permanent nature (e.g. highway intersections, center of towns, river and creek bridges, railroad crossings). The distance and direction from the nearest town should always be indicated.

When giving a legal description include a sketch showing location of the well within the described area. e.g. survey abstract.

Information furnished in Section 2) of the TWDBE-GW-53 is very important. Unless the well can be accurately located on a map the value of the other data contained in the Report is greatly reduced.

RECEIVED
NOV 6 1978
DEPT. OF WATER RESOURCES

Send original copy by certified mail to the Texas Water Development Board
P. O. Box 13087
Austin, Texas 78711

State of Texas

WATER WELL REPORT

For TWDB use only
Well No. 60-38-9M
Located on map Uca
Received: 79 OAC

1) OWNER:
Person having well drilled Mary Bell Reaves (Name) Address Houston (Street or RFD) Tex (City) (State)
Landowner Same (Name) Address Same (Street or RFD) (City) (State)

2) LOCATION OF WELL:
County Walker, 3 miles in W (N.E., S.W., etc.) direction from New Waverly (Town)

Locate by sketch map showing landmarks, roads, creeks, hiway number, etc.*

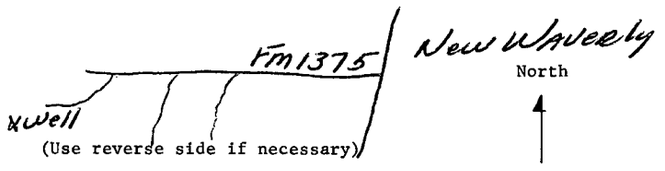

(Use reverse side if necessary)

or

Give legal location with distances and directions from adjacent sections or survey lines.

Labor _____ League _____
Block _____ Survey _____
Abstract No. _____
(NW¼ NE¼ SW¼ SE¼) of Section _____

3) TYPE OF WORK (Check):
✓New Well Deepening Reconditioning Plugging

4) PROPOSED USE (Check):
✓Domestic Industrial Municipal Irrigation Test Well Other

5) TYPE OF WELL (Check):
✓Rotary Driven Dug Cable Jetted Bored

6) WELL LOG:
Diameter of hole 6 3/4 in. Depth drilled 275 ft. Depth of completed well 275 ft. Date drilled 10-29-78
All measurements made from 0 ft. above ground level.

From (ft.)	To (ft.)	Description and color of formation material
0	5	topsoil
5	60	clay
60	124	SAND
124	150	clay
150	155	ROCK
155	200	shale
200	220	clay
220	250	ROCK + clay
250	275	ROCK + SAND

(Use reverse side if necessary)

9) Casing:
Type: Old ✓New Steel ✓Plastic Other
Cemented from 0 ft. to 0 ft.

Diameter (inches)	Setting From (ft.)	Setting To (ft.)	Gage
4"	0	255	sch 40

10) SCREEN:
Type plastic sch 40
Perforated ✓Slotted

Diameter (inches)	Setting From (ft.)	Setting To (ft.)	Slot Size
4"	255 ~~250~~	275	012

7) COMPLETION (Check):
✓Straight wall Gravel packed Other
Under reamed Open Hole

8) WATER LEVEL:
Static level 90 ft. below land surface Date 10-31-78
Artesian pressure _____ lbs. per square inch Date _____
Depth to pump bowls, cylinder, jet, etc., 180 ft. below land surface.

11) WELL TESTS:
Was a pump test made? Yes ✓No If yes, by whom?
Yield: 20 gpm with 10 ft. drawdown after 1 hrs.
Bailer test _____ gpm with _____ ft. drawdown after _____ hrs.
Artesian flow _____ gpm
Temperature of water _____

12) WATER QUALITY:
Was a chemical analysis made? Yes ✓No
Did any strata contain undesirable water? Yes ✓No.
Type of water? soft depth of strata 25'

I hereby certify that this well was drilled by me (or under my supervision) and that each and all of the statements herein are true to the best of my knowledge and belief.

NAME James L Graham (Type or Print) Water Well Drillers Registration No. 1781
ADDRESS Rt 3 Box 150 (Street or RFD) Willis (City) Texas (State)
(Signed) James L Graham (Water Well Driller) AAA Water Wells (Company Name)

Please attach electric log, chemical analysis, and other pertinent information, if available.

*Additional instructions on reverse side.

TWDBE-WD-8

2) LOCATION OF WELL:

The sketch showing the well location must be as accurate as possible, showing landmarks, in sufficient detail so that the well may be plotted on a General Highway Map of the county in which the well is located.

Reference points from which distances are measured and directions given should be of a permanent nature (e.g. highway intersections, center of towns, river and creek bridges, railroad crossings). The distance and direction from the nearest town should always be indicated.

When giving a legal description include a sketch showing location of the well within the described area. e.g. survey abstract.

Information furnished in Section 2) of the TWDBE-GW-53 is very important. Unless the well can be accurately located on a map the value of the other data contained in the Report is greatly reduced.

RECEIVED

AUG 22 1978

DEPT. OF WATER RESOURCES

Send original copy by certified mail to the Texas Water Development Board P. O. Box 13087 Austin, Texas 78711

State of Texas

WATER WELL REPORT

For TWDB use only
Well No. 60-28-9L
Located on map 105
Received: 28 1
db

1) OWNER:
Person having well drilled W. M. Derks (Name) Hughes Rd. (Street or RFD) New Waverly (City) Tex (State)

Landowner " (Name) Address " (Street or RFD) " (City) (State)

2) LOCATION OF WELL:
County Walker, 2 miles in W (N.E., S.W., etc.) direction from New Waverly (Town)

Locate by sketch map showing landmarks, roads, creeks, hiway number, etc.*



(Use reverse side if necessary)

or

Give legal location with distances and directions from adjacent sections or survey lines.

Labor _____ League _____

Block _____ Survey _____

Abstract No. _____

(NW¼ NE¼ SW¼ SE¼) of Section _____

3) TYPE OF WORK (Check):
New Well ✓ Deepening
Reconditioning Plugging

4) PROPOSED USE (Check):
Domestic ✓ Industrial Municipal
Irrigation Test Well Other

5) TYPE OF WELL (Check):
Rotary ✓ Driven Dug
Cable Jetted Bored

6) WELL LOG:
Diameter of hole 6 1/2 in. Depth drilled 403 ft. Depth of completed well 403 ft. Date drilled 12/5/77

All measurements made from 0 ft. above ground level.

From (ft.)	To (ft.)	Description and color of formation material
0	15	Clay
15	25	rock
25	70	Clay
70	140	sand
140	200	Clay
200	205	sand
205	320	Clay
320	325	rock
325	370	Clay
370	403	Sand

(Use reverse side if necessary)

9) Casing:
Type: Old New ✓ Steel Plastic ✓ Other
Cemented from 0 ft. to 389 ft.

Diameter (inches)	Setting From (ft.)	Setting To (ft.)	Gage
4	0	389	sch 40
2	381	393	"

10) SCREEN:
Type Red Base SS
Perforated ✓ Slotted

Diameter (inches)	Setting From (ft.)	Setting To (ft.)	Slot Size
2	393	403	14 ga

7) COMPLETION (Check):
Straight wall ✓ Gravel packed Other
Under reamed Open Hole

8) WATER LEVEL:
Static level 156 ft. below land surface Date 12/5/77
Artesian pressure _____ lbs. per square inch Date 12/5/77
Depth to pump bowls, cylinder, jet, etc., _____ ft. below land surface.

11) WELL TESTS:
Was a pump test made? Yes No If yes, by whom?
Yield: 60 gpm with _____ ft. drawdown after _____ hrs.
Bailer test _____ gpm with _____ ft. drawdown after _____ hrs.
Artesian flow _____ gpm
Temperature of water _____

12) WATER QUALITY:
Was a chemical analysis made? Yes No
Did any strata contain undesirable water? Yes No.
Type of water? _____ depth of strata _____

I hereby certify that this well was drilled by me (or under my supervision) and that each and all of the statements herein are true to the best of my knowledge and belief.

NAME John Weisinger (Type or Print) Water Well Drillers Registration No. 1541

ADDRESS 2200 E. Davis (Street or RFD) Conroe (City) Texas (State)

(Signed) John E. Weisinger (Water Well Driller) Weisinger Water Well, Inc. (Company Name)
2200 E. Davis
Conroe, Texas 77301
(713) 756-7721

Please attach electric log, chemical analysis, and other pertinent information, if available.

*Additional instructions on reverse side.

TWDBE-WD-8

2)LOCATION OF WELL:

The sketch showing the well location must be as accurate as possible, showing landmarks, in sufficient detail so that the well may be plotted on a General Highway Map of the county in which the well is located.

Reference points from which distances are measured and directions given should be of a permanent nature (e.g. highway intersections, center of towns, river and creek bridges, railroad crossings). The distance and direction from the nearest town should always be indicated.

When giving a legal description include a sketch showing location of the well within the described area. e.g. survey abstract.

Information furnished in Section 2) of the TWDBE-GW-53 is very important. Unless the well can be accurately located on a map the value of the other data contained in the Report is greatly reduced.

JAN 12 1979
Central Records
Texas Dept. of Water Resources

Send original copy by certified mail to the
Texas Department of Water Resources
P. O. Box 13087
Austin, Texas 78711

State of Texas
WATER WELL REPORT

ATTENTION OWNER: *Confidentiality Privilege Notice on Reverse Side*

Texas Water Well Drillers Board
P. O. Box 13087
Austin, Texas 78711

1) OWNER Jay R. Desormeaux (Name) Address P.O. Box 6215 (Street or RFD) Huntsville (City) Tex. (State) 77340 (Zip)

2) LOCATION OF WELL
County Walker 2 miles in W (N.E., S.W., etc.) direction from New Waverly Tex. (Town)

Driller must complete the legal description to the right with distance and direction from two intersecting section or survey lines, or he must locate and identify the well on an official Quarter- or Half-Scale Texas County General Highway Map and attach the map to this form.

II

☐ Legal description:
Section No. _____ Block No. _____ Township _____
Abstract No. _____ Survey Name _____
Distance and direction from two intersecting section or survey lines _____

☑ See attached map. map on 60-30-46

3) TYPE OF WORK (Check): ☑ New Well ☐ Deepening ☐ Reconditioning ☐ Plugging

4) PROPOSED USE (Check): ☑ Domestic ☐ Industrial ☐ Public Supply ☐ Irrigation ☐ Test Well ☐ Other _____

5) DRILLING METHOD (Check): ☑ Mud Rotary ☐ Air Hammer ☐ Driven ☐ Bored ☐ Air Rotary ☐ Cable Tool ☐ Jetted ☐ Other _____

6) WELL LOG:

Date drilled 3-13-15-84

DIAMETER OF HOLE

Dia. (in.)	From (ft.)	To (ft.)
6 1/4	Surface	156

From (ft.)	To (ft.)	Description and color of formation material
0	11	Top Soil (Sandy)
11	47	Clay + Sand (yellow)
47	91	Sand (Brown)
91	113	Sand + Clay (Grey)
113	132	Clay (Grey)
132	156	Sand + Rock (Grey)

7) BOREHOLE COMPLETION:
☐ Open Hole ☑ Straight Wall ☐ Underreamed
☐ Gravel Packed ☐ Other _____
If Gravel Packed give interval . . . from _____ ft. to _____ ft.

8) CASING, BLANK PIPE, AND WELL SCREEN DATA:

Dia. (in.)	New or Used	Steel, Plastic, etc. Perf., Slotted, etc. Screen Mgf., if commercial	Setting (ft.) From	Setting (ft.) To	Gage Casing Screen
4		PVC Sch 40 well Casing	0	136	
4		PVC Sch 40 well Screen (Slotted)	136	156	.010

CEMENTING DATA
Cemented from 0 ft. to 10 ft.
Method used 2 ft X 2 ft X 4 in
Cemented by SLAB ON Surface (Company or Individual)

9) WATER LEVEL:
Static level 15 ft. below land surface Date _____
Artesian flow _____ gpm. Date _____

10) PACKERS: Type Depth
1 Rubber 132

RECEIVED
APR 16 1984
DEPT. OF WATER RESOURCES

(Use reverse side if necessary)

11) TYPE PUMP:
☐ Turbine ☐ Jet ☑ Submersible ☐ Cylinder
☐ Other _____
Depth to pump bowls, cylinder, jet, etc., 70 ft.

13) WATER QUALITY:
Did you knowingly penetrate any strata which contained undesirable water? ☐ Yes ☑ No
If yes, submit "REPORT OF UNDESIRABLE WATER"
Type of water? _____ Depth of strata _____
Was a chemical analysis made? ☐ Yes ☐ No

12) WELL TESTS:
☐ Type Test: ☐ Pump ☐ Bailer ☐ Jetted ☐ Estimated
Yield: 58 gpm with 24 ft. drawdown after 1 hrs.

I hereby certify that this well was drilled by me (or under my supervision) and that each and all of the statements herein are true to the best of my knowledge and belief.

COMPANY NAME AAA Water Wells (Type or Print) Water Well Driller's License No. 2275

ADDRESS Rt #4 Box 1094 (Street or RFD) Huntsville (City) Texas (State) 77340 (Zip)

(Signed) Arthur R. Slott (Licensed Water Well Driller) (Signed) _____ (Registered Driller Trainee) DWP

Please attach electric log, chemical analysis, and other pertinent information, if available.

For TDWR use only
Well No. 60-28-9L
Located on map yes C.F.S.

TDWR-0392 (Rev. 5-27-82)

DEPARTMENT OF WATER RESOURCES COPY

IMPORTANT NOTICE FOR PERSONS HAVING WELLS DRILLED CONCERNING PRIVILEGE OF CONFIDENTIALITY

The Water Well Drillers Board and the Department of Water Resources are concerned that some persons having water wells drilled may not be aware of the confidentiality privilege provision of Section 5 of the Water Well Drillers Act. Section 5, the Reporting of Well Logs, reads as follows:

> "Every registered water well driller drilling, deepening, or otherwise altering a water well within this State shall make and keep, or cause to be made and kept, a legible and accurate well log, and within sixty (60) days from the completion or cessation of drilling, deepening or otherwise altering such a water well, shall deliver or transmit by certified mail a copy of such well log to the Commission, and the owner thereof or the person having had such well drilled. The well log required herein shall at the request in writing to the Commission, by certified mail, by the owner or the person having such well drilled be held as confidential matter and not made of public record."

The last sentence specifies the means whereby you can, if you wish, assure that logs of your wells will be kept confidential. Please note that the term "Commission" in the above-quoted section and elsewhere in the Water Well Drillers Act now properly means the Texas Department of Water Resources (P. O. Box 13087; Austin, Texas 78711).

Send original copy by certified mail to the Texas Water Development Board P. O. Box 13087 Austin, Texas 78711

State of Texas

WATER WELL REPORT

For TWDB use only
Well No. 60-28-9K
Located on map
Received: 77 7/25
28

1) OWNER:
Person having well drilled RAYMOND BELINOWSKI (Name) Address NEW WAVERLY (Street or RFD) (City) TEX (State)

Landowner SAME (Name) Address SAME (Street or RFD) (City) (State)

2) LOCATION OF WELL:
County WALKER, 4 miles in SW (N.E., S.W., etc.) direction from NEW WAVERLY (Town)

Locate by sketch map showing landmarks, roads, creeks, hiway number, etc.*

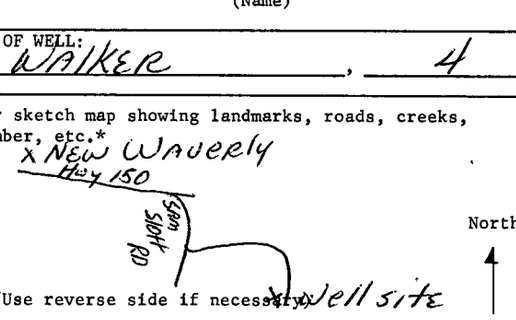

(Use reverse side if necessary)

or Give legal location with distances and directions from adjacent sections or survey lines.

Labor _____ League _____

Block _____ Survey _____

Abstract No. _____

(NW¼ NE¼ SW¼ SE¼) of Section _____

3) TYPE OF WORK (Check):
✓New Well, Deepening, Reconditioning, Plugging

4) PROPOSED USE (Check):
✓Domestic, Industrial, Municipal, Irrigation, Test Well, Other

5) TYPE OF WELL (Check):
✓Rotary, Driven, Dug, Cable, Jetted, Bored

6) WELL LOG:
Diameter of hole 6 3/4 in. Depth drilled 209 ft. Depth of completed well 209 ft. Date drilled 7-23-77

All measurements made from 0 ft. above ground level.

From (ft.)	To (ft.)	Description and color of formation material
0	2	top soil
2	50	CLAY
50	55	SAND
55	100	CLAY
100	102	ROCK
102	160	CLAY
160	161	ROCK
161	189	CLAY
189	209	SAND

(Use reverse side if necessary)

9) Casing:
Type: Old, ✓New, Steel, ✓Plastic, Other

Cemented from 0 ft. to 0 ft.

Diameter (inches)	Setting From (ft.)	Setting To (ft.)	Gage
4"	0	189	sch 40

10) SCREEN:
Type plastic sch 40

Perforated, ✓Slotted

Diameter (inches)	Setting From (ft.)	Setting To (ft.)	Slot Size
4"	189	209	012

7) COMPLETION (Check):
✓Straight wall, Gravel packed, Other, Under reamed, Open Hole

8) WATER LEVEL:
Static level 70 ft. below land surface Date 7-25-77

Artesian pressure _____ lbs. per square inch Date _____

Depth to pump bowls, cylinder, jet, etc., 180 ft. below land surface.

11) WELL TESTS:
Was a pump test made? Yes ✓No If yes, by whom?

Yield: 15 gpm with 10 ft. drawdown after 1 hrs.

Bailer test _____ gpm with _____ ft. drawdown after _____ hrs.

Artesian flow _____ gpm

Temperature of water _____

12) WATER QUALITY:
Was a chemical analysis made? Yes ✓No

Did any strata contain undesirable water? Yes ✓No

Type of water? soft depth of strata 35'

I hereby certify that this well was drilled by me (or under my supervision) and that each and all of the statements herein are true to the best of my knowledge and belief.

NAME JAMES L GRAHAM (Type or Print) Water Well Drillers Registration No. 1781

ADDRESS Rt 2 Box 274 (Street or RFD) Willis (City) TEXAS (State) 77378

(Signed) James L. Graham (Water Well Driller) AAA Water Wells (Company Name)

Please attach electric log, chemical analysis, and other pertinent information, if available.

*Additional instructions on reverse side.

TWDBE-WD-8

2)LOCATION OF WELL:

The sketch showing the well location must be as accurate as possible, showing landmarks, in sufficient detail so that the well may be plotted on a General Highway Map of the county in which the well is located.

Reference points from which distances are measured and directions given should be of a permanent nature (e.g. highway intersections, center of towns, river and creek bridges, railroad crossings). The distance and direction from the nearest town should always be indicated.

When giving a legal description include a sketch showing location of the well within the described area. e.g. survey abstract.

Information furnished in Section 2) of the TWDBE-GW-53 is very important. Unless the well can be accurately located on a map the value of the other data contained in the Report is greatly reduced.

Send original copy by certified mail to the Texas Water Development Board P. O. Box 13087 Austin, Texas 78711

State of Texas

WATER WELL REPORT

For TWDB use only
Well No. 60-28-9H
Located on map yes
Received: 77
JE

1) OWNER:
Person having well drilled Robert Ross (Name) Address Houston (Street or RFD) Tex (City) (State)
Landowner SAME (Name) Address SAME (Street or RFD) (City) (State)

2) LOCATION OF WELL:
County WALKER, 4 miles in SW (N.E., S.W., etc.) direction from New Waverly (Town)

Locate by sketch map showing landmarks, roads, creeks, hiway number, etc.*

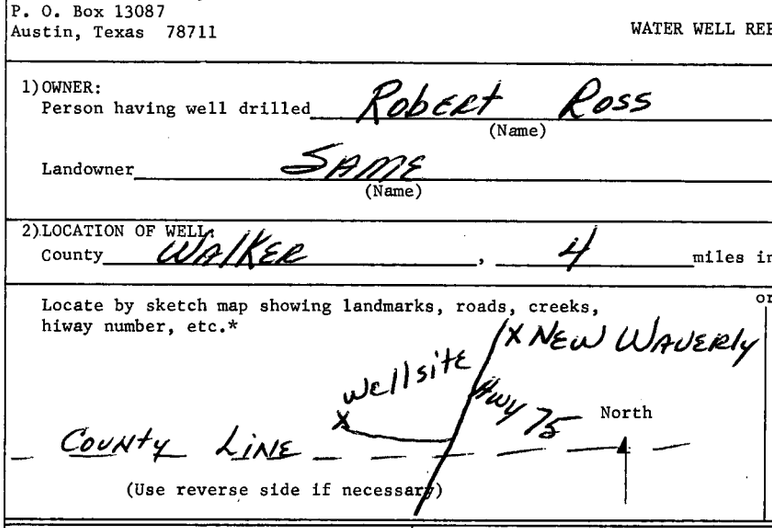

(Use reverse side if necessary)

or

Give legal location with distances and directions from adjacent sections or survey lines.

Labor _____ League _____
Block _____ Survey _____
Abstract No. _____
(NW¼ NE¼ SW¼ SE¼) of Section _____

3) TYPE OF WORK (Check):
✓ New Well — Deepening — Reconditioning — Plugging

4) PROPOSED USE (Check):
✓ Domestic — Industrial — Municipal — Irrigation — Test Well — Other

5) TYPE OF WELL (Check):
✓ Rotary — Driven — Dug — Cable — Jetted — Bored

6) WELL LOG:
Diameter of hole 6 3/4 in. Depth drilled 97 ft. Depth of completed well 97 ft. Date drilled 2-28-77
All measurements made from 0 ft. above ground level.

From (ft.)	To (ft.)	Description and color of formation material
0	2	Top soil
2	47	SAND (Brown)
47	50	Clay
50	97	SAND

(Use reverse side if necessary)

9) Casing:
Type: Old — ✓ New — Steel — ✓ Plastic — Other
Cemented from 0 ft. to 0 ft.

Diameter (inches)	Setting From (ft.)	Setting To (ft.)	Gage
4"	0	87	sch 40

10) SCREEN:
Type plastic sch 40
Perforated — ✓ Slotted

Diameter (inches)	Setting From (ft.)	Setting To (ft.)	Slot Size
4"	87	97	012

7) COMPLETION (Check):
✓ Straight wall — Gravel packed — Other
Under reamed — Open Hole

8) WATER LEVEL:
Static level 30 ft. below land surface Date 3-2-77
Artesian pressure _____ lbs. per square inch Date _____
Depth to pump bowls, cylinder, jet, etc., 80 ft. below land surface.

11) WELL TESTS:
Was a pump test made? Yes ✓ No If yes, by whom? _____
Yield: 10 gpm with 10 ft. drawdown after 1 hrs.
Bailer test _____ gpm with _____ ft. drawdown after _____ hrs.
Artesian flow _____ gpm
Temperature of water _____

12) WATER QUALITY:
Was a chemical analysis made? Yes ✓ No
Did any strata contain undesirable water? Yes ✓ No
Type of water? Soft depth of strata 47'

I hereby certify that this well was drilled by me (or under my supervision) and that each and all of the statements herein are true to the best of my knowledge and belief.

NAME W. A. Waller (Type or Print) Water Well Drillers Registration No. 1332
ADDRESS Box 516 (Street or RFD) New Waverly (City) 77358 Tex (State)
(Signed) W. A. Waller (Water Well Driller) AAA Water Wells (Company Name)

Please attach electric log, chemical analysis, and other pertinent information, if available.

*Additional instructions on reverse side.

TWDBE-WD-8

2) LOCATION OF WELL:

The sketch showing the well location must be as accurate as possible, showing landmarks, in sufficient detail so that the well may be plotted on a General Highway Map of the county in which the well is located.

Reference points from which distances are measured and directions given should be of a permanent nature (e.g. highway intersections, center of towns, river and creek bridges, railroad crossings). The distance and direction from the nearest town should always be indicated.

When giving a legal description include a sketch showing location of the well within the described area. e.g. survey abstract.

Information furnished in Section 2) of the TWDBE-GW-53 is very important. Unless the well can be accurately located on a map the value of the other data contained in the Report is greatly reduced.

60-28-9Q

Send original copy by certified mail to the Texas Department of Water Resources P. O. Box 13087 Austin, Texas 78711

State of Texas
WATER WELL REPORT

ATTENTION OWNER: *Confidentiality Privilege Notice on Reverse Side*

Texas Water Well Drillers Board P. O. Box 13087 Austin, Texas 78711

1) OWNER Stanley Malak (Name) Address Rt #1 Box 3290 (Street or RFD) New Waverly (City) Tex (State) 77358 (Zip)

2) LOCATION OF WELL: County Walker 3 miles in S.W. (N.E., S.W., etc.) direction from New Waverly (Town)

Driller must complete the legal description to the right with distance and direction from two intersecting section or survey lines, or he must locate and identify the well on an official Quarter- or Half-Scale Texas County General Highway Map and attach the map to this form.

☐ Legal description:
Section No. ____ Block No. ____ Township ____
Abstract No. ____ Survey Name ____
Distance and direction from two intersecting section or survey lines ____

☑ See attached map. Magon 60-29-7Q

3) TYPE OF WORK (Check): ☑ New Well ☐ Deepening ☐ Reconditioning ☐ Plugging

4) PROPOSED USE (Check): ☑ Domestic ☐ Industrial ☐ Public Supply ☐ Irrigation ☐ Test Well ☐ Other ____

5) DRILLING METHOD (Check): ☑ Mud Rotary ☐ Air Hammer ☐ Driven ☐ Bored ☐ Air Rotary ☐ Cable Tool ☐ Jetted ☐ Other ____

6) WELL LOG:

Date drilled 4-5-9-83

DIAMETER OF HOLE Dia. (in.)	From (ft.)	To (ft.)
6 7/8	Surface	154

From (ft.)	To (ft.)	Description and color of formation material
0	1	Top Soil (Black Loam)
1	3	Clay (Red)
3	30	Rock + (yellow) Clay
30	35	Sand (Brown)
35	74	Clay + some Rock (yellow)
74	91	Clay + Sand mixed
91	128	Sand + Rock (Brown)
128	134	Clay (white)
134	154	Sand + Rock (lt. Brown)

(Use reverse side if necessary)

7) BOREHOLE COMPLETION: ☐ Open Hole ☑ Straight Wall ☐ Underreamed ☐ Gravel Packed ☐ Other ____
If Gravel Packed give interval . . . from ____ ft. to ____ ft.

8) CASING, BLANK PIPE, AND WELL SCREEN DATA:

Dia. (in.)	New or ~~Used~~	Steel, Plastic, etc. Perf., Slotted, etc. Screen Mgf., if commercial	Setting (ft.) From	Setting (ft.) To	Gage Casing Screen
4	New	PVC Sch 40 well casing	1	144	
4	"	PVC Sch 40 well screen slotted	144	154	.010

CEMENTING DATA
Cemented from None ft. to ____ ft.
Method used ____
Cemented by ____ (Company or Individual)

9) WATER LEVEL:
Static level 80 ft. below land surface Date 4-9-83
Artesian flow ____ gpm. Date ____

10) PACKERS:

Type	Depth
2 Rubber	128 - 144

11) TYPE PUMP: ☐ Turbine ☐ Jet ☑ Submersible ☐ Cylinder ☐ Other ____
Depth to pump bowls, cylinder, jet, etc., 130 ft.

12) WELL TESTS: ☐ Type Test: ☐ Pump ☐ Bailer ☑ Jetted ☐ Estimated
Yield: 5 gpm with 25 ft. drawdown after 4 hrs.

13) WATER QUALITY:
Did you knowingly penetrate any strata which contained undesirable water? ☐ Yes ☑ No
If yes, submit "REPORT OF UNDESIRABLE WATER"
Type of water? ____ Depth of strata ____
Was a chemical analysis made? ☐ Yes ☐ No

I hereby certify that this well was drilled by me (or under my supervision) and that each and all of the statements herein are true to the best of my knowledge and belief.

COMPANY NAME AAA Water Wells (Type or Print) Water Well Driller's License No. 2275

ADDRESS Rt #4 Box 1094 (Street or RFD) Huntsville (City) Texas (State) 77340 (Zip)

(Signed) Arthur R. Slott (Licensed Water Well Driller) (Signed) ____ (Registered Driller Trainee)

Please attach electric log, chemical analysis, and other pertinent information, if available.

For TDWR use only
Well No. 60-28-9Q
Located on map yes

TDWR-0392 (Rev. 5-27-82)

DEPARTMENT OF WATER RESOURCES COPY

IMPORTANT NOTICE FOR PERSONS HAVING WELLS DRILLED CONCERNING PRIVILEGE OF CONFIDENTIALITY

The Water Well Drillers Board and the Department of Water Resources are concerned that some persons having water wells drilled may not be aware of the confidentiality privilege provision of Section 5 of the Water Well Drillers Act. Section 5, the Reporting of Well Logs, reads as follows:

> "Every registered water well driller drilling, deepening, or otherwise altering a water well within this State shall make and keep, or cause to be made and kept, a legible and accurate well log, and within sixty (60) days from the completion or cessation of drilling, deepening or otherwise altering such a water well, shall deliver or transmit by certified mail a copy of such well log to the Commission, and the owner thereof or the person having had such well drilled. The well log required herein shall at the request in writing to the Commission, by certified mail, by the owner or the person having such well drilled be held as confidential matter and not made of public record."

The last sentence specifies the means whereby you can, if you wish, assure that logs of your wells will be kept confidential. Please note that the term "Commission" in the above-quoted section and elsewhere in the Water Well Drillers Act now properly means the Texas Department of Water Resources (P. O. Box 13087; Austin, Texas 78711).

60-28-9P

Send original copy by certified mail to the
Texas Department of Water Resources
P. O. Box 13087
Austin, Texas 78711

State of Texas
WATER WELL REPORT
ATTENTION OWNER: *Confidentiality Privilege Notice on Reverse Side*

Texas Water Well Drillers Board
P. O. Box 13087
Austin, Texas 78711

1) OWNER James E Northcutt (Name) Address 12018 Fairbury Houston Texas None (Street or RFD) (City) (State) (Zip)

2) LOCATION OF WELL: County Walker 4 5/10 miles in N. W. (N.E., S.W., etc.) direction from New Waverly (Town)

Driller must complete the legal description to the right with distance and direction from two intersecting section or survey lines, or he must locate and identify the well on an official Quarter- or Half-Scale Texas County General Highway Map and attach the map to this form.

☐ Legal description:
Section No. _____ Block No. _____ Township _____
Abstract No. _____ Survey Name _____
Distance and direction from two intersecting section or survey lines _____
☑ See attached map.

3) TYPE OF WORK (Check): ☑ New Well ☐ Deepening ☐ Reconditioning ☐ Plugging

4) PROPOSED USE (Check): ☑ Domestic ☐ Industrial ☐ Public Supply ☐ Irrigation ☐ Test Well ☐ Other _____

5) DRILLING METHOD (Check): ☑ Mud Rotary ☐ Air Hammer ☐ Driven ☐ Bored ☐ Air Rotary ☐ Cable Tool ☐ Jetted ☐ Other _____

6) WELL LOG:

Date drilled 12-16/18-82

DIAMETER OF HOLE Dia. (in.)	From (ft.)	To (ft.)
6 5/8	Surface	143

From (ft.)	To (ft.)	Description and color of formation material
0	2	Top Soil (sandy)
2	28	Clay & Sand
28	40	Sand (Brown)
40	100	Clay + Mixed Sand layers
100	125	Clay (White + Grey)
125	143	Sand (light Brown)

7) BOREHOLE COMPLETION: ☐ Open Hole ☑ Straight Wall ☐ Underreamed ☐ Gravel Packed ☐ Other _____
If Gravel Packed give interval . . . from _____ ft. to _____ ft.

8) CASING, BLANK PIPE, AND WELL SCREEN DATA:

Dia. (in.)	New or Used	Steel, Plastic, etc. Perf., Slotted, etc. Screen Mfg., if commercial	Setting (ft.) From	Setting (ft.) To	Gage Casing Screen
4	New	PVC SCH 40	0	133	
4	"	" " "			
		Slotted Screen	133	143	.010

CEMENTING DATA
Cemented from None ft. to _____ ft.
Method used _____
Cemented by _____ (Company or Individual)

9) WATER LEVEL:
Static level 52 ft. below land surface Date 12-18-82
Artesian flow _____ gpm. Date _____

10) PACKERS: Type Depth
1 - 4X7 in. Rubber Formation 133

11) TYPE PUMP: ☐ Turbine ☐ Jet ☑ Submersible ☐ Cylinder ☐ Other _____
Depth to pump bowls, cylinder, jet, etc., 120 ft.

12) WELL TESTS: ☐ Type Test: ☐ Pump ☐ Bailer ☑ Jetted ☐ Estimated
Yield: 15 gpm with 20 ft. drawdown after 1½ hrs.

13) WATER QUALITY:
Did you knowingly penetrate any strata which contained undesirable water? ☐ Yes ☑ No
If yes, submit "REPORT OF UNDESIRABLE WATER"
Type of water? _____ Depth of strata _____
Was a chemical analysis made? ☐ Yes ☐ No

(Use reverse side if necessary)

RECEIVED
MAR 21 1983
DEPT. OF WATER RESOURCES

I hereby certify that this well was drilled by me (or under my supervision) and that each and all of the statements herein are true to the best of my knowledge and belief.

COMPANY NAME AAA Water Wells (Type or Print) Water Well Driller's License No. 1781

ADDRESS Rt. #4 Box 1094 (Street or RFD) Huntsville (City) Texas (State) 77340 (Zip)

(Signed) [signature] (Licensed Water Well Driller) (Signed) Arthur L. Slatt (~~Registered Driller~~ Trainee)

Please attach electric log, chemical analysis, and other pertinent information, if available.

For TDWR use only
Well No. 60-28-9P
Located on map yes C.H.S.

TDWR-0392 (Rev. 5-27-82)

DEPARTMENT OF WATER RESOURCES COPY

IMPORTANT NOTICE FOR PERSONS HAVING WELLS DRILLED CONCERNING PRIVILEGE OF CONFIDENTIALITY

The Water Well Drillers Board and the Department of Water Resources are concerned that some persons having water wells drilled may not be aware of the confidentiality privilege provision of Section 5 of the Water Well Drillers Act. Section 5, the Reporting of Well Logs, reads as follows:

> "Every registered water well driller drilling, deepening, or otherwise altering a water well within this State shall make and keep, or cause to be made and kept, a legible and accurate well log, and within sixty (60) days from the completion or cessation of drilling, deepening or otherwise altering such a water well, shall deliver or transmit by certified mail a copy of such well log to the Commission, and the owner thereof or the person having had such well drilled. The well log required herein shall at the request in writing to the Commission, by certified mail, by the owner or the person having such well drilled be held as confidential matter and not made of public record."

The last sentence specifies the means whereby you can, if you wish, assure that logs of your wells will be kept confidential. Please note that the term "Commission" in the above-quoted section and elsewhere in the Water Well Drillers Act now properly means the Texas Department of Water Resources (P. O. Box 13087, Austin, Texas 78711).

III James E. Northcutt
V M.L. Johns

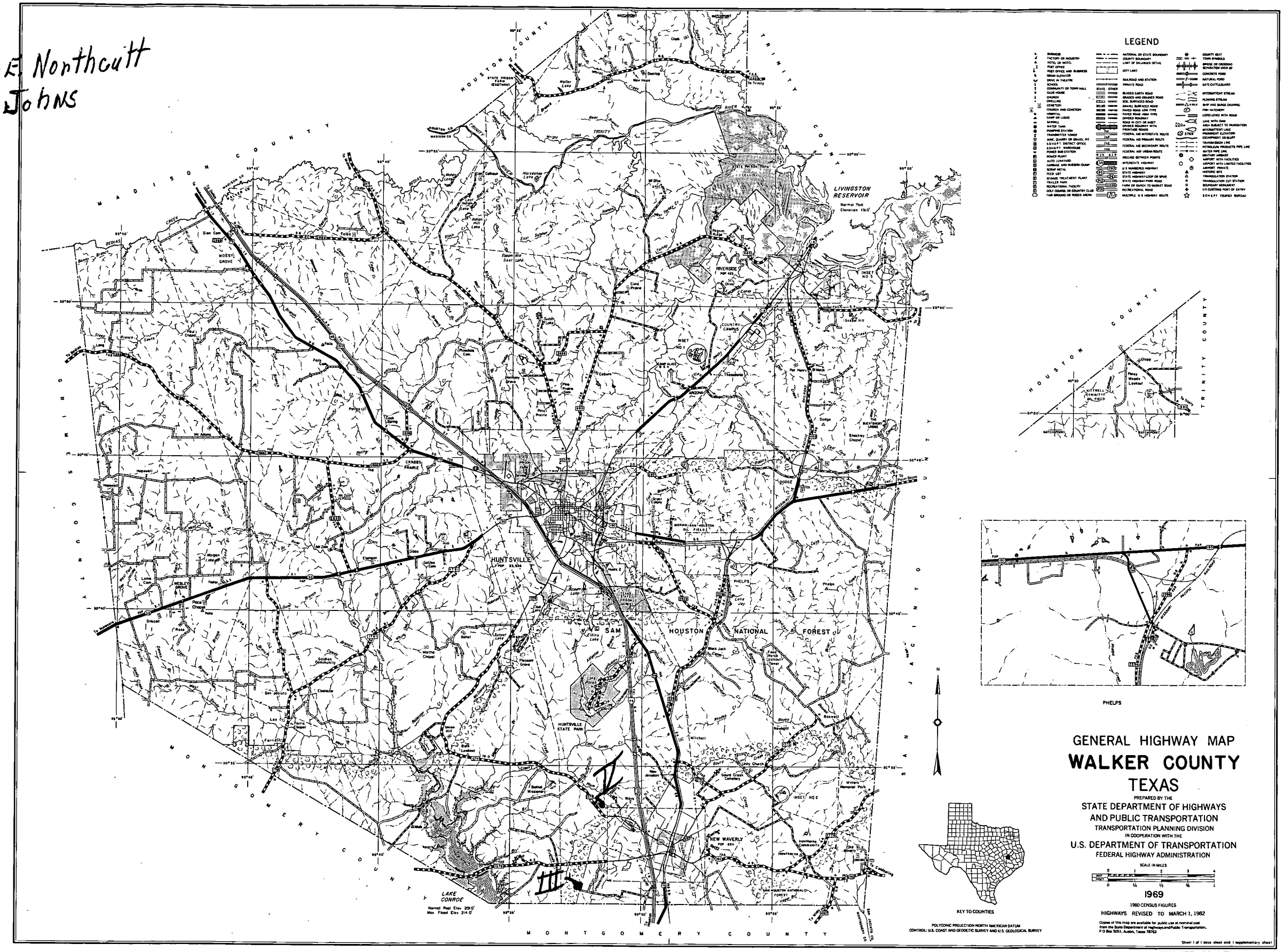

Send original copy by certified mail to the
Texas Department of Water Resources
P. O. Box 13087
Austin, Texas 78711

State of Texas
WATER WELL REPORT

ATTENTION OWNER: *Confidentiality Privilege Notice on Reverse Side*

Texas Water Well Drillers Board
P. O. Box 13087
Austin, Texas 78711

1) OWNER Stanley O'Hagan (Name) Address Gen. Del. (Street or RFD) New Waverly (City) Tex. (State) 77358 (Zip)

2) LOCATION OF WELL: County Walker 3 miles in W. (N.E., S.W., etc.) direction from New Waverly (Town)

Driller must complete the legal description to the right with distance and direction from two intersecting section or survey lines, or he must locate and identify the well on an official Quarter- or Half-Scale Texas County General Highway Map and attach the map to this form.

II

☐ Legal description:
Section No. _____ Block No. _____ Township _____
Abstract No. _____ Survey Name _____
Distance and direction from two intersecting section or survey lines _____

☑ See attached map. mapon 60-29-7R

3) TYPE OF WORK (Check): ☑ New Well ☐ Deepening ☐ Reconditioning ☐ Plugging

4) PROPOSED USE (Check): ☑ Domestic ☐ Industrial ☐ Public Supply ☐ Irrigation ☐ Test Well ☐ Other _____

5) DRILLING METHOD (Check): ☑ Mud Rotary ☐ Air Hammer ☐ Driven ☐ Bored ☐ Air Rotary ☐ Cable Tool ☐ Jetted ☐ Other _____

6) WELL LOG:

Date drilled 2-6-10-84

DIAMETER OF HOLE

Dia. (in.)	From (ft.)	To (ft.)
	Surface	

7) BOREHOLE COMPLETION: ☐ Open Hole ☑ Straight Wall ☐ Underreamed ☐ Gravel Packed ☐ Other _____
If Gravel Packed give interval . . . from _____ ft. to _____ ft.

From (ft.)	To (ft.)	Description and color of formation material
0	2	Top Soil (Sandy)
2	28	Sand + Clay (Red)
28	40	Sand (Brown)
40	100	Sand + Clay (white)
100	125	Clay (white)
125	140	Sand + Rock Light Grey

8) CASING, BLANK PIPE, AND WELL SCREEN DATA:

Dia. (in.)	New or Used	Steel, Plastic, etc. Perf., Slotted, etc. Screen Mgf., if commercial	Setting (ft.) From	Setting (ft.) To	Gage Casing Screen
4		PVC Sch 40	1½ ft		
			surface	120	
4		PVC Sch 40 Slotted	120	140	.010

CEMENTING DATA
Cemented from 0 ft. to 10 ft.
Method used 2 ft. X 2 ft. X 4 in.
Cemented by SLAB ON SURFACE (Company or Individual)

9) WATER LEVEL:
Static level 40 ft. below land surface Date 2-10-84
Artesian flow _____ gpm. Date _____

10) PACKERS: Type Depth
1 Rubber 120

11) TYPE PUMP:
☐ Turbine ☐ Jet ☑ Submersible ☐ Cylinder ☐ Other _____
Depth to pump bowls, cylinder, jet, etc., 100 ft.

12) WELL TESTS:
☐ Type Test: ☐ Pump ☐ Bailer ☑ Jetted ☐ Estimated
Yield: 15 gpm with 20 ft. drawdown after 2 hrs.

RECEIVED
FEB 24 1984
DEPT. OF WATER RESOURCES

(Use reverse side if necessary)

13) WATER QUALITY:
Did you knowingly penetrate any strata which contained undesirable water? ☐ Yes ☑ No
If yes, submit "REPORT OF UNDESIRABLE WATER"
Type of water? _____ Depth of strata _____
Was a chemical analysis made? ☐ Yes ☐ No

I hereby certify that this well was drilled by me (or under my supervision) and that each and all of the statements herein are true to the best of my knowledge and belief.

COMPANY NAME AAA Water Wells (Type or Print) Water Well Driller's License No. 2275

ADDRESS Rt #4 Box 1094 (Street or RFD) Huntsville (City) Texas (State) 77343 (Zip)

(Signed) Arthur L. Slatt (Licensed Water Well Driller) (Signed) _____ (Registered Driller Trainee)

Please attach electric log, chemical analysis, and other pertinent information, if available.

For TDWR use only
Well No. 60-28-9S
Located on map yes C.F.S.

TDWR-0392 (Rev. 5-27-82)

DEPARTMENT OF WATER RESOURCES COPY

IMPORTANT NOTICE FOR PERSONS HAVING WELLS DRILLED CONCERNING PRIVILEGE OF CONFIDENTIALITY

The Water Well Drillers Board and the Department of Water Resources are concerned that some persons having water wells drilled may not be aware of the confidentiality privilege provision of Section 5 of the Water Well Drillers Act. Section 5, the Reporting of Well Logs, reads as follows:

> "Every registered water well driller drilling, deepening, or otherwise altering a water well within this State shall make and keep, or cause to be made and kept, a legible and accurate well log, and within sixty (60) days from the completion or cessation of drilling, deepening or otherwise altering such a water well, shall deliver or transmit by certified mail a copy of such well log to the Commission, and the owner thereof or the person having had such well drilled. The well log required herein shall at the request in writing to the Commission, by certified mail, by the owner or the person having such well drilled be held as confidential matter and not made of public record."

The last sentence specifies the means whereby you can, if you wish, assure that logs of your wells will be kept confidential. Please note that the term "Commission" in the above-quoted section and elsewhere in the Water Well Drillers Act now properly means the Texas Department of Water Resources (P. O. Box 13087; Austin, Texas 78711).

Send original copy by certified mail to the
Texas Department of Water Resources
P. O. Box 13087
Austin, Texas 78711

State of Texas
WATER WELL REPORT

ATTENTION OWNER: *Confidentiality Privilege Notice on Reverse Side*

For TDWR use only
Well No. 60-28-9R
Located on map 4 on MM
Received:

1) OWNER Mrs Holly (Name) Address New Waverly Tex (Street or RFD) (City) (State) (Zip)

2) LOCATION OF WELL: County Walker 1 1/2 miles in SW (N.E., S.W., etc.) direction from New Waverly (Town)

Driller **must** complete the legal description to the right with distance and direction from two intersecting section or survey lines, or he must locate and identify the well on an official Quarter- or Half-Scale Texas County General Highway Map and attach the map to this form. 10

☐ **Legal description:**
Section No. _____ Block No. _____ Township _____
Abstract No. _____ Survey Name _____
Distance and direction from two intersecting section or survey lines _____

☑ **See attached map.** 38-28-3E

3) **TYPE OF WORK** (Check): ☑ New Well ☐ Deepening ☐ Reconditioning ☐ Plugging

4) **PROPOSED USE** (Check): ☑ Domestic ☐ Industrial ☐ Public Supply ☐ Irrigation ☐ Test Well ☐ Other _____

5) **DRILLING METHOD** (Check): ☑ Mud Rotary ☐ Air Hammer ☐ Driven ☐ Bored ☐ Air Rotary ☐ Cable Tool ☐ Jetted ☐ Other _____

6) **WELL LOG:**

Date drilled 7-10-84

DIAMETER OF HOLE

Dia. (in.)	From (ft.)	To (ft.)
6 3/4	Surface	134

From (ft.)	To (ft.)	Description and color of formation material
0	3	top soil
3	60	SAND (Red)
60	63	clay
63	84	SAND
84	86	clay
86	134	SAND

7) **BOREHOLE COMPLETION:** ☐ Open Hole ☑ Straight Wall ☐ Underreamed ☐ Gravel Packed ☐ Other _____
If Gravel Packed give interval . . . from _____ ft. to _____ ft.

8) **CASING, BLANK PIPE, AND WELL SCREEN DATA:**

Dia. (in.)	New or Used	Steel, Plastic, etc. Perf., Slotted, etc. Screen Mgf., if commercial	Setting (ft.) From	Setting (ft.) To	Gage Casing Screen
4	N	plastic	0	124	sch 40
4	N	plastic slotted	124	134	010

CEMENTING DATA
Cemented from 0 ft. to 15 ft.
Method used _____
Cemented by _____ (Company or Individual)

9) **WATER LEVEL:**
Static level 28 ft. below land surface Date 7-10-84
Artesian flow _____ gpm. Date _____

10) **PACKERS:**

Type	Depth
Rubber	15
Rubber	124

RECEIVED
JUL 16 1984
DEPT. OF WATER RESOURCES

(Use reverse side if necessary)

11) **TYPE PUMP:** ☐ Turbine ☐ Jet ☑ Submersible ☐ Cylinder ☐ Other _____
Depth to pump bowls, cylinder, jet, etc., 100 ft.

13) **WATER QUALITY:**
Did you knowingly penetrate any strata which contained undesirable water? ☐ Yes ☑ No
If yes, submit "REPORT OF UNDESIRABLE WATER"
Type of water? Soft Depth of strata 48'
Was a chemical analysis made? ☐ Yes ☑ No

12) **WELL TESTS:** ☐ Type Test: ☐ Pump ☐ Bailer ☑ Jetted ☐ Estimated
Yield: 10 gpm with 15 ft. drawdown after 1 hrs.

I hereby certify that this well was drilled by me (or under my supervision) and that each and all of the statements herein are true to the best of my knowledge and belief.

NAME James L Graham (Type or Print) Water Well Drillers Registration No. 1781

ADDRESS P.O. Box 1590 (Street or RFD) Willis (City) Tex (State) 77378 (Zip)

(Signed) James L Graham (Water Well Driller) Air-Flo Water Well (Company Name)

Please attach electric log, chemical analysis, and other pertinent information, if available.

TDWR-0392 (Rev. 1-12-79)

DEPARTMENT OF WATER RESOURCES COPY

IMPORTANT NOTICE FOR PERSONS HAVING WELLS DRILLED CONCERNING PRIVILEGE OF CONFIDENTIALITY

The Water Well Drillers Board and the Department of Water Resources are concerned that some persons having water wells drilled may not be aware of the confidentiality privilege provision of Section 5 of the Water Well Drillers Act. Section 5, the Reporting of Well Logs, reads as follows:

> "Every registered water well driller drilling, deepening, or otherwise altering a water well within this State shall make and keep, or cause to be made and kept, a legible and accurate well log, and within sixty (60) days from the completion or cessation of drilling, deepening or otherwise altering such a water well, shall deliver or transmit by certified mail a copy of such well log to the Commission, and the owner thereof or the person having had such well drilled. The well log required herein shall at the request in writing to the Commission, by certified mail, by the owner or the person having such well drilled be held as confidential matter and not made of public record."

The last sentence specifies the means whereby you can, if you wish, assure that logs of your wells will be kept confidential. Please note that the term "Commission" in the above-quoted section and elsewhere in the Water Well Drillers Act now properly means the Texas Department of Water Resources (P. O. Box 13087; Austin, Texas 78711).

Please use black ink.
Send original copy by certified mail to the
Texas Water Commission
P.O. Box 13087
Austin, Texas 78711

State of Texas
WATER WELL REPORT

ATTENTION OWNER: *Confidentiality Privilege Notice on Reverse Side*

Texas Water Well Drillers Board
P. O. Box 13087
Austin, Texas 78711

1) OWNER BOB HAYES (Name) Address Rt 2 Box 3165 New Waverly Tx 77358 (Street or RFD) (City) (State) (Zip)

2) LOCATION OF WELL: County ~~Montgomery~~ WALKER 6 miles in WEST (N.E., S.W., etc.) direction from New Waverly Tx. (Town)

Driller must complete the legal description to the right with distance and direction from two intersecting section or survey lines, or he must locate and identify the well on an official Quarter- or Half-Scale Texas County General Highway Map and attach the map to this form.

☐ Legal description:
Section No. _____ Block No. _____ Township _____
Abstract No. _____ Survey Name _____
Distance and direction from two intersecting section or survey lines _____
☑ See attached map. Hyw MAP WALKER County #1

3) TYPE OF WORK (Check): ☑ New Well ☐ Deepening ☐ Reconditioning ☐ Plugging

4) PROPOSED USE (Check): ☑ Domestic ☐ Industrial ☐ Monitor ☐ Public Supply ☐ Irrigation ☐ Test Well ☐ Injection ☐ Other _____

5) DRILLING METHOD (Check): ☐ Driven ☑ Mud Rotary ☐ Air Hammer ☐ Jetted ☐ Bored ☐ Air Rotary ☐ Cable Tool ☐ Other _____

6) WELL LOG:
Date Drilling: Started 11-27 1988 Completed 12-2- 1988

DIAMETER OF HOLE Dia. (in.)	From (ft.)	To (ft.)
	Surface	
6 3/4	0	383
3 1/2	383	406

From (ft.)	To (ft.)	Description and color of formation material
0	70	Clay
70	110	Sand
110	130	Clay
130	155	Sand
155	225	Clay
225	240	Sand
240	386	Shale
386	406	Sand

7) BOREHOLE COMPLETION:
☐ Open Hole ☐ Straight Wall ☐ Underreamed
☐ Gravel Packed ☐ Other PRESSURE CEMENTED
If Gravel Packed give interval . . . from _____ ft. to _____ ft.

8) CASING, BLANK PIPE, AND WELL SCREEN DATA:

Dia. (in.)	New or Used	Steel, Plastic, etc. Perf., Slotted, etc. Screen Mgf., if commercial	Setting (ft.) From	Setting (ft.) To	Gage Casing Screen
4"	N	PVC Sch 40	0	383	
3 1/2"	N	PVC	370	386	
2 1/2	N	Everflow w/c	386	406	10+12 ga

9) CEMENTING DATA [Rule 319.44(b)]
Cemented from 0 ft. to 383 ft. No. of Sacks Used 15
_____ ft. to _____ ft. No. of Sacks Used _____
Method used PRESSURE CEMENTED
Cemented by WESTERN WATER WELL

10) SURFACE COMPLETION
☐ Specified Surface Slab Installed [Rule 319.44(c)]
☐ Pitless Adapter Used [Rule 319.44(d)]
☑ Approved Alternative Procedure Used [Rule 319.71]

11) WATER LEVEL:
Static level 178' ft. below land surface Date 12-2-88
Artesian flow _____ gpm. Date _____

12) PACKERS: Type Depth

13) TYPE PUMP:
☐ Turbine ☐ Jet ☑ Submersible ☐ Cylinder
☐ Other _____
Depth to pump bowls, cylinder, jet, etc. 220' ft.

14) WELL TESTS:
Type Test: ☐ Pump ☐ Bailer ☑ Jetted ☐ Estimated
Yield: 30 gpm with _____ ft. drawdown after _____ hrs.

RECEIVED
JAN 20 1989
TEXAS WATER COMMISSION

(Use reverse side if necessary)

15) WATER QUALITY:
Did you knowingly penetrate any strata which contained undesirable water? ☐ Yes ☑ No
If yes, submit "REPORT OF UNDESIRABLE WATER"
Type of water? _____ Depth of strata _____
Was a chemical analysis made? ☐ Yes ☑ No

I here by certify that this well was drilled by me (or under my supervision) and that each and all of the statements herein are true to the best of my knowledge and belief. I understand that failure to complete items 1 thru 12 will result in the log(s) being returned for completion and resubmittal.

COMPANY NAME WESTERN WATER WELL (Type or Print) Water Well Driller's License No. 02475W
ADDRESS Rt 4 Box 1314 (Street or RFD) Conroe (City) Tex (State) 77302 (Zip)
(Signed) Preston Smith (Licensed Water Well Driller) (Signed) _____ (Registered Driller Trainee)

Please attach electric log, chemical analysis, and other pertinent information, if available.

For TWC use only
Well No. 60-28-9
Located on map _____

TWC-0392 (Rev. 06-10-85)

TEXAS WATER COMMISSION COPY

IMPORTANT NOTICE FOR PERSONS HAVING WELLS DRILLED CONCERNING PRIVILEGE OF CONFIDENTIALITY

The Water Well Drillers Board and the Texas Water Commission are concerned that some persons having water wells drilled may not be aware of the confidentiality privilege provision of Section 5 of the Water Well Drillers Act. Section 5, the Reporting of Well Logs, reads as follows:

> "Every licensed water well driller drilling, deepening or otherwise altering a water well within this State shall make and keep, or cause to be made and kept, a legible and accurate well log, and within 30 days from the completion or cessation of drilling, deepening or otherwise altering such a water well, shall deliver or transmit by certified mail a copy of such well log to the Commission, and the owner thereof or the person having had such well drilled. Each copy of a well log, other than a Commission copy, shall include the name, mailing address, and telephone number of the Board and the Commission. The well log required herein shall at the request in writing to the Commission, by certified mail, by the owner or the person having such well drilled be held as confidential matter and not made of public record."

The last sentence specifies the means whereby you can, if you wish, assure that logs of your wells will be kept confidential.

HUNTSVILLE
POP 23,936

RIVERSIDE
POP 425

NEW WAVERLY
POP 824

SAM HOUSTON NATIONAL FOREST

LAKE CONROE
NORMAL POOL ELEV 201.0'
SPILLWAY ELEV 214.0'

M O N T G O M E R Y C O U N T Y

S A N J A C I N T O C O U N T Y

#2 Vincent Houston

#1 Bob Hays

LEGEND

BUSINESS	NATIONAL OR STATE BOUNDARY	COUNTY SEAT
FACTORY OR INDUSTRY	COUNTY BOUNDARY	TOWN SYMBOLS
HOTEL OR MOTEL	LIMIT OF ENLARGED DETAIL	BRIDGE OR CROSSING
POST OFFICE	CITY LIMIT	SEPARATION OVER 20'
POST OFFICE AND BUSINESS		CONCRETE FORD
GRAIN ELEVATOR	RAILROAD AND STATION	NATURAL FORD
DRIVE IN THEATRE	PRIVATE ROAD	GATE-CATTLEGUARD
SCHOOL	STATE · OTHER	
COMMUNITY OR TOWN HALL	BLADED EARTH ROAD	INTERMITTENT STREAM
CLUB HOUSE	GRADED AND DRAINED ROAD	FLOWING STREAM
CHURCH	SOIL SURFACED ROAD	SHIP AND BARGE CHANNEL
DWELLING	GRAVEL SURFACED ROAD	FISH HATCHERY
CEMETERY	PAVED ROAD · LOW TYPE	LEVEE-LEVEE WITH ROAD
CHURCH AND CEMETERY	PAVED ROAD · HIGH TYPE	LAKE WITH DAM
HOSPITAL	DIVIDED ROADWAY	AREA SUBJECT TO INUNDATION
CAMP OR LODGE	ROAD IN CITY OR INSET	INTERMITTENT LAKE
SAWMILL	DIVIDED ROADWAY WITH FRONTAGE ROADS	PROMINENT ELEVATION
WATER TANK	FAI FEDERAL AID INTERSTATE ROUTE	ESCARPMENT OR BLUFF
PUMPING STATION	FAP FEDERAL AID PRIMARY ROUTE	TRANSMISSION LINE
TRANSMITTER TOWER	FAS FEDERAL AID SECONDARY ROUTE	PETROLEUM PRODUCTS PIPE LINE
MINE, QUARRY OR GRAVEL PIT	FAU FEDERAL AID URBAN ROUTE	WATER PIPE LINE
S D H & P T DISTRICT OFFICE	1.9 8.1 MILEAGE BETWEEN POINTS	MILITARY AIRBASE
S D H & P T WAREHOUSE	35 INTERSTATE HIGHWAY	AIRPORT WITH FACILITIES
POWER SUB-STATION	290 U S NUMBERED HIGHWAY	AIRPORT WITH LIMITED FACILITIES
POWER PLANT	95 STATE HIGHWAY	AIRPORT PRIVATE
AUTO JUNKYARD	26 STATE HIGHWAY-LOOP OR SPUR	HISTORIC SITE
GARBAGE AND RUBBISH DUMP	P12 STATE HIGHWAY-PARK ROAD	TRIANGULATION STATION
SCRAP METAL	2336 FARM OR RANCH TO MARKET ROAD	TRIANGULATION CUT STATION
FEED LOT	R31 RECREATIONAL ROAD	BOUNDARY MONUMENT
SEWAGE TREATMENT PLANT	BI 377 MULTIPLE U S HIGHWAY ROUTE	U S CUSTOMS PORT OF ENTRY
TRAILER PARK		S D H & P T TOURIST BUREAU
RECREATIONAL FACILITY		
GOLF COURSE OR COUNTRY CLUB		
FAIR GROUND OR RODEO ARENA		

N

NOTICE

This map has been prepared for internal departmental use and has no official status. Accuracy is limited to validity of available data as of the dates shown.

60-28-9R

Send original copy by certified mail to the
Texas Department of Water Resources
P. O. Box 13087
Austin, Texas 78711

State of Texas
WATER WELL REPORT

ATTENTION OWNER: *Confidentiality Privilege Notice on Reverse Side*

Texas Water Well Drillers Board
P. O. Box 13087
Austin, Texas 78711

1) OWNER Daniel Bachmeyer (Name) Address 9219 Carrick Houston Tex 77022 (Street or RFD) (City) (State) (Zip)

2) LOCATION OF WELL: County Walker 2 3/10 miles in W (N.E., S.W., etc.) direction from New Waverly (Town)

Driller **must** complete the legal description to the right with distance and direction from two intersecting section or survey lines, or he must locate and identify the well on an official Quarter- or Half-Scale Texas County General Highway Map and attach the map to this form.

☐ **Legal description:**
Section No. _____ Block No. _____ Township _____
Abstract No. _____ Survey Name _____
Distance and direction from two intersecting section or survey lines _____
☑ **See attached map.**

3) **TYPE OF WORK** (Check): ☑ New Well ☐ Deepening ☐ Reconditioning ☐ Plugging

4) **PROPOSED USE** (Check): ☑ Domestic ☐ Industrial ☐ Public Supply ☐ Irrigation ☐ Test Well ☐ Other _____

5) **DRILLING METHOD** (Check): ☑ Mud Rotary ☐ Air Hammer ☐ Driven ☐ Bored ☐ Air Rotary ☐ Cable Tool ☐ Jetted ☐ Other _____

6) **WELL LOG:** Date drilled 7-20-83

DIAMETER OF HOLE Dia. (in.)	From (ft.)	To (ft.)
6 7/8	Surface	97

From (ft.)	To (ft.)	Description and color of formation material
0	3	Top Soil, Sandy
3	9	Clay + Sand - Red
9	24	Sand - Lt. Brown
24	52	Sand + Clay - white
52	63	Clay - white
64	97	Sand - Lt. Grey

7) **BOREHOLE COMPLETION:** ☐ Open Hole ☑ Straight Wall ☐ Underreamed ☐ Gravel Packed ☐ Other _____
If Gravel Packed give interval . . . from _____ ft. to _____ ft.

8) **CASING, BLANK PIPE, AND WELL SCREEN DATA:**

Dia. (in.)	New or Used	Steel, Plastic, etc. Perf., Slotted, etc. Screen Mgf., if commercial	Setting (ft.) From	Setting (ft.) To	Gage Casing Screen
4		Pvc sch 40	2 ft above surf.	87	
4		Pvc Sch 40 Slotted	87	97	.012

CEMENTING DATA
Cemented from None ft. to _____ ft.
Method used _____
Cemented by _____ (Company or Individual)

9) **WATER LEVEL:**
Static level 12 ft. below land surface Date 7-21-83
Artesian flow _____ gpm. Date _____

10) **PACKERS:** 2 Type Rubber Depth 60 - 80

RECEIVED
AUG 17 1983
DEPT. OF WATER RESOURCES

11) **TYPE PUMP:** ☐ Turbine ☑ Jet ☑ Submersible ☐ Cylinder ☐ Other _____
Depth to pump bowls, cylinder, jet, etc., 80 ft.

(Use reverse side if necessary)

13) **WATER QUALITY:**
Did you knowingly penetrate any strata which contained undesirable water? ☐ Yes ☑ No
If yes, submit "REPORT OF UNDESIRABLE WATER"
Type of water? _____ Depth of strata _____
Was a chemical analysis made? ☐ Yes ☐ No

12) **WELL TESTS:**
☐ Type Test: ☐ Pump ☐ Bailer ☑ Jetted ☐ Estimated
Yield: 8 gpm with 18 ft. drawdown after 1 hrs.

I hereby certify that this well was drilled by me (or under my supervision) and that each and all of the statements herein are true to the best of my knowledge and belief.

COMPANY NAME AAA Water Wells (Type or Print) Water Well Driller's License No. 2275

ADDRESS Rt #4 Box 1094 (Street or RFD) Huntsville (City) Tex (State) 77340 (Zip)

(Signed) Arthur L. Slott (Licensed Water Well Driller) (Signed) _____ (Registered Driller Trainee)

Please attach electric log, chemical analysis, and other pertinent information, if available.

For TDWR use only
Well No. 60-28-9R
Located on map yes C.F.S.

TDWR-0392 (Rev. 5-27-82)

DEPARTMENT OF WATER RESOURCES COPY

IMPORTANT NOTICE FOR PERSONS HAVING WELLS DRILLED CONCERNING PRIVILEGE OF CONFIDENTIALITY

The Water Well Drillers Board and the Department of Water Resources are concerned that some persons having water wells drilled may not be aware of the confidentiality privilege provision of Section 5 of the Water Well Drillers Act. Section 5, the Reporting of Well Logs, reads as follows:

> "Every registered water well driller drilling, deepening, or otherwise altering a water well within this State shall make and keep, or cause to be made and kept, a legible and accurate well log, and within sixty (60) days from the completion or cessation of drilling, deepening or otherwise altering such a water well, shall deliver or transmit by certified mail a copy of such well log to the Commission, and the owner thereof or the person having had such well drilled. The well log required herein shall at the request in writing to the Commission, by certified mail, by the owner or the person having such well drilled be held as confidential matter and not made of public record."

The last sentence specifies the means whereby you can, if you wish, assure that logs of your wells will be kept confidential. Please note that the term "Commission" in the above-quoted section and elsewhere in the Water Well Drillers Act now properly means the Texas Department of Water Resources (P. O. Box 13087; Austin, Texas 78711).

I Manty Hughes
II Danvel Backmeye
III Envin Caraway

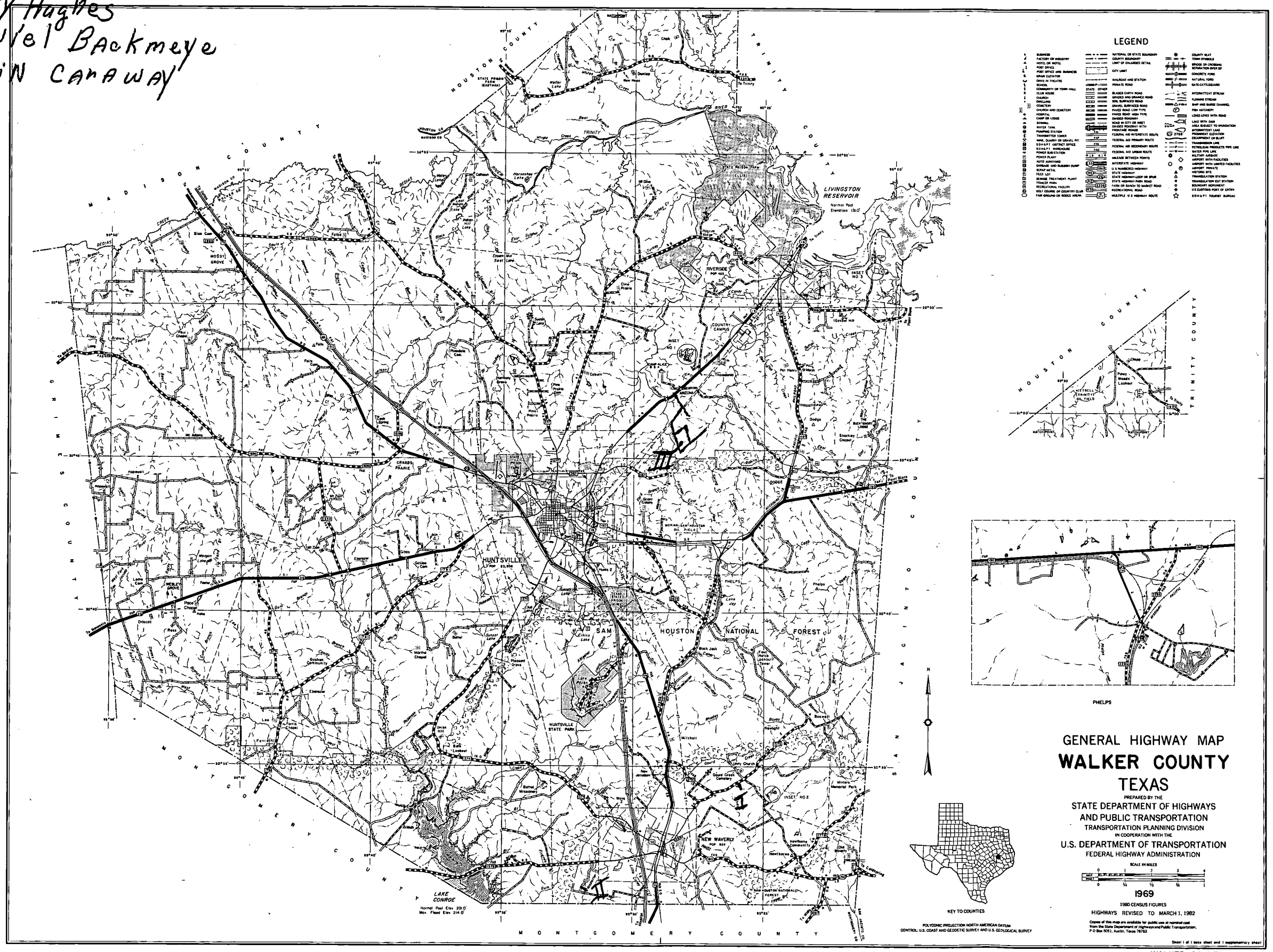

Please use black ink.
Send original copy by certified mail to the
Texas Department of Water Resources
P. O. Box 13087
Austin, Texas 78711

State of Texas
WATER WELL REPORT

ATTENTION OWNER: *Confidentiality Privilege Notice on Reverse Side*

Texas Water Well Drillers Board
P. O. Box 13087
Austin, Texas 78711

1) OWNER JAMES BUCKNER (Name) **Address** MALACK Rd. (Street or RFD) New Waverly (City) Tx. (State) 77358 (Zip)

2) LOCATION OF WELL: County Walker 4 miles in S.W. (N.E., S.W., etc.) direction from New Waverly (Town)

Driller must complete the legal description to the right with distance and direction from two intersecting section or survey lines, or he must locate and identify the well on an official Quarter- or Half-Scale Texas County General Highway Map and attach the map to this form.

☐ **Legal description:**
Section No. _____ Block No. _____ Township _____
Abstract No. _____ Survey Name _____
Distance and direction from two intersecting section or survey lines _____
☑ See attached map. # 9 60-29-6

3) TYPE OF WORK (Check): ☑ New Well ☐ Deepening ☐ Reconditioning ☐ Plugging

4) PROPOSED USE (Check): ☑ Domestic ☐ Industrial ☐ Public Supply ☐ Irrigation ☐ Test Well ☐ Other _____

5) DRILLING METHOD (Check): ☑ Mud Rotary ☐ Air Hammer ☐ Driven ☐ Bored ☐ Air Rotary ☐ Cable Tool ☐ Jetted ☐ Other _____

6) WELL LOG:

Date drilled 11/28/84

DIAMETER OF HOLE Dia. (in.)	From (ft.)	To (ft.)
6 3/4	Surface	110
3 7/8	110	120

From (ft.)	To (ft.)	Description and color of formation material
0	35	topsoil
35	85	blue sand
85	105	red clay
105	120	water sand

7) BOREHOLE COMPLETION:
☐ Open Hole ☐ Straight Wall ☐ Underreamed
☐ Gravel Packed ☑ Other 2-string
If Gravel Packed give interval . . . from _____ ft. to _____ ft.

8) CASING, BLANK PIPE, AND WELL SCREEN DATA:

Dia. (in.)	New or Used	Steel, Plastic, etc. Perf., Slotted, etc. Screen Mgf., if commercial	Setting (ft.) From	Setting (ft.) To	Gage Casing Screen
4	N	PVC	0	110	sch40
2 1/2	N	EURflow (PVC)	110	120	.016
2 1/2	N	PVC Liner	100	110	sch80

9) CEMENTING DATA [Rule 319.44(b)]
Cemented from 0 ft. to 110 ft.
_____ ft. to _____ ft.
Method used Pressure-pumped
Cemented by M+M Well Service

10) SURFACE COMPLETION
☐ Specified Surface Slab Installed [Rule 319.44(c)]
☐ Pitless Adapter Used [Rule 319.44(d)]
☑ Approved Alternative Procedure Used [Rule 319.71]

11) WATER LEVEL:
Static level 55 ft. below land surface Date 11/29/84
Artesian flow _____ gpm. Date _____

12) PACKERS: Type Depth

13) TYPE PUMP:
☐ Turbine ☐ Jet ☑ Submersible ☐ Cylinder
☐ Other _____
Depth to pump bowls, cylinder, jet, etc., 105 ft.

14) WELL TESTS:
Type Test: ☐ Pump ☐ Bailer ☑ Jetted ☐ Estimated
Yield: 35 gpm with _____ ft. drawdown after _____ hrs.

RECEIVED
OCT 24 1985
TEXAS WATER COMMISSION

(Use reverse side if necessary)

15) WATER QUALITY:
Did you knowingly penetrate any strata which contained undesirable water? ☐ Yes ☑ No
If yes, submit "REPORT OF UNDESIRABLE WATER"
Type of water? _____ Depth of strata _____
Was a chemical analysis made? ☐ Yes ☑ No

I here by certify that this well was drilled by me (or under my supervision) and that each and all of the statements herein are true to the best of my knowledge and belief. I understand that failure to complete items 1 thru 12 will result in the log(s) being returned for completion and resubmittal.

COMPANY NAME M+M Well Service (Type or Print) **Water Well Driller's License No.** 2429

ADDRESS P.O. Box 1612 (Street or RFD) Willis (City) TX (State) 77378 (Zip)

(Signed) _____ (Licensed Water Well Driller) (Signed) _____ (Registered Driller Trainee)

Please attach electric log, chemical analysis, and other pertinent information, if available.

For TDWR Use Only
Well No. 60-28-9
Located on map _____

DEPARTMENT OF WATER RESOURCES COPY

TDWR-0392 (12/29/83)

IMPORTANT NOTICE FOR PERSONS HAVING WELLS DRILLED CONCERNING PRIVILEGE OF CONFIDENTIALITY

The Water Well Drillers Board and the Department of Water Resources are concerned that some persons having water wells drilled may not be aware of the confidentiality privilege provision of Section 5 of the Water Well Drillers Act. Section 5, the Reporting of Well Logs, reads as follows:

> "Every licensed water well driller drilling, deepening or otherwise altering a water well within this State shall make and keep, or cause to be made and kept, a legible and accurate well log, and within 30 days from the completion or cessation of drilling, deepening or otherwise altering such a water well, shall deliver or transmit by certified mail a copy of such well log to the department, and the owner thereof or the person having had such well drilled. Each copy of a well log, other than a department copy, shall include the name, mailing address, and telephone number of the Board and the department. The well log required herein shall at the request in writing to the department, by certified mail, by the owner or the person having such well drilled be held as confidential matter and not made of public record."

The last sentence specifies the means whereby you can, if you wish, assure that logs of your wells will be kept confidential.

Please use black ink.
Send original copy by certified mail to the
Texas Department of Water Resources
P. O. Box 13087
Austin, Texas 78711

State of Texas
WATER WELL REPORT

ATTENTION OWNER: *Confidentiality Privilege Notice on Reverse Side*

Texas Water Well Drillers Board
P. O. Box 13087
Austin, Texas 78711

1) **OWNER** Wayne Register (Name) **Address** Malack Rd. (Street or RFD) New Waverly (City) Tx. (State) 77358 (Zip)

2) **LOCATION OF WELL:** County Walker 4½ miles in S.W. (N.E., S.W., etc.) direction from New Waverly (Town)

Driller **must** complete the legal description to the right with distance and direction from two intersecting section or survey lines, or he must locate and identify the well on an official Quarter- or Half-Scale Texas County General Highway Map and attach the map to this form.

☐ **Legal description:**
Section No. _____ Block No. _____ Township _____
Abstract No. _____ Survey Name _____
Distance and direction from two intersecting section or survey lines _____

☑ **See attached map.** #8 60-29-6

3) **TYPE OF WORK** (Check):
☑ New Well ☐ Deepening ☐ Reconditioning ☐ Plugging

4) **PROPOSED USE** (Check):
☑ Domestic ☐ Industrial ☐ Public Supply ☐ Irrigation ☐ Test Well ☐ Other _____

5) **DRILLING METHOD** (Check):
☑ Mud Rotary ☐ Air Hammer ☐ Driven ☐ Bored ☐ Air Rotary ☐ Cable Tool ☐ Jetted ☐ Other _____

6) **WELL LOG:**
Date drilled 11/12/84

DIAMETER OF HOLE Dia. (in.)	From (ft.)	To (ft.)
6 3/4	Surface	152
3 7/8	152	162

From (ft.)	To (ft.)	Description and color of formation material
0	50	Topsoil
50	110	Red Clay
110	148	Blue Sand
148	162	Water Sand

7) **BOREHOLE COMPLETION:**
☐ Open Hole ☐ Straight Wall ☐ Underreamed
☐ Gravel Packed ☑ Other J-string
If Gravel Packed give interval . . . from _____ ft. to _____ ft.

8) **CASING, BLANK PIPE, AND WELL SCREEN DATA:**

Dia. (in.)	New or Used	Steel, Plastic, etc. Perf., Slotted, etc. Screen Mgf., if commercial	Setting (ft.) From	Setting (ft.) To	Gage Casing Screen
4	N	PVC	0	152	sch 40
2½	N	Ever flow (PVC)	152	162	.016
2½	N	PVC Liner	142	152	sch 80

9) **CEMENTING DATA** [Rule 319.44(b)]
Cemented from 0 ft. to 152 ft.
_____ ft. to _____ ft.
Method used Pressure - pumped
Cemented by M+M Well Service

10) **SURFACE COMPLETION**
☐ Specified Surface Slab Installed [Rule 319.44(c)]
☐ Pitless Adapter Used [Rule 319.44(d)]
☑ Approved Alternative Procedure Used [Rule 319.71]

11) **WATER LEVEL:**
Static level 73 ft. below land surface Date 11/13/84
Artesian flow _____ gpm. Date _____

12) **PACKERS:** Type Depth

13) **TYPE PUMP:**
☐ Turbine ☐ Jet ☑ Submersible ☐ Cylinder
☐ Other _____
Depth to pump bowls, cylinder, jet, etc., 123 ft.

14) **WELL TESTS:**
Type Test: ☐ Pump ☐ Bailer ☑ Jetted ☐ Estimated
Yield: 40 gpm with _____ ft. drawdown after _____ hrs.

RECEIVED
OCT 24 1985
TEXAS WATER COMMISSION

(Use reverse side if necessary)

15) **WATER QUALITY:**
Did you knowingly penetrate any strata which contained undesirable water? ☐ Yes ☑ No
If yes, submit "REPORT OF UNDESIRABLE WATER"
Type of water? _____ Depth of strata _____
Was a chemical analysis made? ☐ Yes ☑ No

I here by certify that this well was drilled by me (or under my supervision) and that each and all of the statements herein are true to the best of my knowledge and belief. I understand that failure to complete items 1 thru 12 will result in the log(s) being returned for completion and resubmittal.

COMPANY NAME M+M Well Service (Type or Print) **Water Well Driller's License No.** 2429

ADDRESS P.O. Box 1612 (Street or RFD) Willis (City) TX (State) 77378 (Zip)

(Signed) _____ (Licensed Water Well Driller) (Signed) _____ (Registered Driller Trainee)

Please attach electric log, chemical analysis, and other pertinent information, if available.

For TDWR use only
Well No. 60-28-9
Located on map _____

DEPARTMENT OF WATER RESOURCES COPY

TDWR-0392 (12/29/83)

IMPORTANT NOTICE FOR PERSONS HAVING WELLS DRILLED CONCERNING PRIVILEGE OF CONFIDENTIALITY

The Water Well Drillers Board and the Department of Water Resources are concerned that some persons having water wells drilled may not be aware of the confidentiality privilege provision of Section 5 of the Water Well Drillers Act. Section 5, the Reporting of Well Logs, reads as follows:

> "Every licensed water well driller drilling, deepening or otherwise altering a water well within this State shall make and keep, or cause to be made and kept, a legible and accurate well log, and within 30 days from the completion or cessation of drilling, deepening or otherwise altering such a water well, shall deliver or transmit by certified mail a copy of such well log to the department, and the owner thereof or the person having had such well drilled. Each copy of a well log, other than a department copy, shall include the name, mailing address, and telephone number of the Board and the department. The well log required herein shall at the request in writing to the department, by certified mail, by the owner or the person having such well drilled be held as confidential matter and not made of public record."

The last sentence specifies the means whereby you can, if you wish, assure that logs of your wells will be kept confidential.

Please use black ink.
Send original copy by certified mail to the
Texas Water Commission
P.O. Box 13087
Austin, Texas 78711

State of Texas
WATER WELL REPORT

ATTENTION OWNER: *Confidentiality Privilege Notice on Reverse Side*

Texas Water Well Drillers Board
P. O. Box 13087
Austin, Texas 78711

1) OWNER Bill Hutchins (Name) Address Rt. 1 Box 354F (Street or RFD) New Waverly (City) TX (State) 77358 (Zip)

2) LOCATION OF WELL: County Walker, 2½ miles in W (N.E., S.W., etc.) direction from New Waverly (Town)

Driller **must** complete the legal description to the right with distance and direction from two intersecting section or survey lines, or he must locate and identify the well on an official Quarter- or Half-Scale Texas County General Highway Map and attach the map to this form.

II

☐ **Legal description:**
Section No. _____ Block No. _____ Township _____
Abstract No. _____ Survey Name _____
Distance and direction from two intersecting section or survey lines _____
☑ See attached map. 0760-29-3

3) TYPE OF WORK (Check):
☑ New Well ☐ Deepening ☐ Reconditioning ☐ Plugging

4) PROPOSED USE (Check):
☑ Domestic ☐ Industrial ☐ Monitor ☐ Public Supply ☐ Irrigation ☐ Test Well ☐ Injection ☐ Other _____

5) DRILLING METHOD (Check):
☐ Driven ☑ Mud Rotary ☐ Air Hammer ☐ Jetted ☐ Bored ☐ Air Rotary ☐ Cable Tool ☐ Other _____

6) WELL LOG:
Date Drilling: Started 8-20-1990 Completed 8-24-1990

DIAMETER OF HOLE Dia. (in.)	From (ft.)	To (ft.)
6¾	Surface	100

From (ft.)	To (ft.)	Description and color of formation material
0	3	Topsoil (Red clay)
3	11	Clay (White)
11	22	Clay & Sand (Br.)
33	44	Sand (Br.)
55	66	Clay (White)
66	100	Sand (Lt. Br.)

(Use reverse side if necessary)

7) BOREHOLE COMPLETION:
☐ Open Hole ☑ Straight Wall ☐ Underreamed
☐ Gravel Packed ☐ Other _____
If Gravel Packed give interval . . . from _____ ft. to _____ ft.

8) CASING, BLANK PIPE, AND WELL SCREEN DATA:

Dia. (in.)	New or Used	Steel, Plastic, etc. Perf., Slotted, etc. Screen Mgf., if commercial	Setting (ft.) From	Setting (ft.) To	Gage Casing Screen
4		PVC sch40 cas	0	80	
4		PVC sch40 well screen slotted	80	100	.010

9) CEMENTING DATA [Rule 319.44(b)]
Cemented from 0 ft. to 10 ft. No. of Sacks Used 18
_____ ft. to _____ ft. No. of Sacks Used _____
Method used 2ft. x 2ft. x 4in. slab on surface with 3in. dia. sleeve 12in. above slab
Cemented by A.L. Sloff

10) SURFACE COMPLETION
☑ Specified Surface Slab Installed [Rule ~~319.44(c)~~ 287.44 2A]
☐ Pitless Adapter Used [Rule 319.44(d)]
☐ Approved Alternative Procedure Used [Rule 319.71]

RECEIVED
SEP 5 1990
TEXAS WATER COMMISSION

11) WATER LEVEL:
Static level 20 ft. below land surface Date 8-23-90
Artesian flow _____ gpm. Date _____

12) PACKERS:

Type	Depth
formation	80

13) TYPE PUMP:
☐ Turbine ☐ Jet ☑ Submersible ☐ Cylinder
☐ Other _____
Depth to pump bowls, cylinder, jet, etc., 80 ft.

14) WELL TESTS:
Type Test: ☐ Pump ☐ Bailer ☑ Jetted ☐ Estimated
Yield: 10 gpm with 60 ft. drawdown after 3½ hrs.

15) WATER QUALITY:
Did you knowingly penetrate any strata which contained undesirable water? ☐ Yes ☑ No
If yes, submit "REPORT OF UNDESIRABLE WATER"
Type of water? _____ Depth of strata _____
Was a chemical analysis made? ☐ Yes ☐ No

I here by certify that this well was drilled by me (or under my supervision) and that each and all of the statements herein are true to the best of my knowledge and belief. I understand that failure to complete items 1 thru 12 will result in the log(s) being returned for completion and resubmittal.

COMPANY NAME AAA Water Wells (Type or Print) Water Well Driller's License No. 2275

ADDRESS Rt. 4 Box 1094 (Street or RFD) Huntsville (City) Texas (State) 77340 (Zip)

(Signed) Arthur L. Sloff (Licensed Water Well Driller) (Signed) _____ (Registered Driller Trainee)

Please attach electric log, chemical analysis, and other pertinent information, if available.

For TWC use only
Well No. 60-28-9
Located on map _____

TWC-0392 (Rev. 06-10-85)

TEXAS WATER COMMISSION COPY

IMPORTANT NOTICE FOR PERSONS HAVING WELLS DRILLED CONCERNING PRIVILEGE OF CONFIDENTIALITY

The Water Well Drillers Board and the Texas Water Commission are concerned that some persons having water wells drilled may not be aware of the confidentiality privilege provision of Section 5 of the Water Well Drillers Act. Section 5, the Reporting of Well Logs, reads as follows:

> "Every licensed water well driller drilling, deepening or otherwise altering a water well within this State shall make and keep, or cause to be made and kept, a legible and accurate well log, and within 30 days from the completion or cessation of drilling, deepening or otherwise altering such a water well, shall deliver or transmit by certified mail a copy of such well log to the Commission, and the owner thereof or the person having had such well drilled. Each copy of a well log, other than a Commission copy, shall include the name, mailing address, and telephone number of the Board and the Commission. The well log required herein shall at the request in writing to the Commission, by certified mail, by the owner or the person having such well drilled be held as confidential matter and not made of public record."

The last sentence specifies the means whereby you can, if you wish, assure that logs of your wells will be kept confidential.

Send original copy by certified mail to: **TNRCC, P.O. Box 13087, Austin, TX 78711-3087**

Please use black ink.

ATTENTION OWNER: *Confidentiality Privilege Notice on Reverse Side*

State of Texas WELL REPORT

Texas Water Well Drillers Advisory Council
P.O. Box 13087
Austin, TX 78711-3087
512-239-0530

1) **OWNER** Robert McNutt (Name) **ADDRESS** Rt. 1 Box 3187 Hughes Rd. (Street or RFD) New Waverly (City) Tx (State) 77358 (Zip)

2) **ADDRESS OF WELL:** County Walker — Same as above (Street, RFD or other) (City) (State) (Zip) **GRID #** 60-28-9

3) **TYPE OF WORK (Check):** ☑ New Well ☐ Deepening ☐ Reconditioning ☐ Plugging

4) **PROPOSED USE (Check):** ☐ Monitor ☐ Environmental Soil Boring ☑ Domestic ☐ Industrial ☐ Irrigation ☐ Injection ☐ Public Supply ☐ De-watering ☐ Testwell
If Public Supply well, were plans submitted to the TNRCC? ☐ Yes ☐ No

5) N

6) **WELL LOG:**
Date Drilling:
Started June 21 19 96
Completed June 25 19 96

DIAMETER OF HOLE

Dia. (in.)	From (ft.)	To (ft.)
6 3/4	Surface	230
4 1/2	230	249

7) **DRILLING METHOD (Check):** ☐ Driven ☐ Air Rotary ☑ Mud Rotary ☐ Bored ☐ Air Hammer ☐ Cable Tool ☐ Jetted ☐ Other

From (ft.)	To (ft.)	Description and color of formation material
0	13	Clay
13	14	Rock
14	50	Clay
50	135	Sand
135	195	Clay, rock strks
195	214	Sand, rock strks
214	228	Clay
228	249	Sand

(Use reverse side if necessary)

8) **Borehole Completion (Check):** ☐ Open Hole ☐ Straight Wall ☐ Underreamed ☐ Gravel Packed ☑ Other Two String
If Gravel Packed give interval ... from _____ ft. to _____ ft.

CASING, BLANK PIPE, AND WELL SCREEN DATA:

Dia. (in.)	New or Used	Steel, Plastic, etc. Perf., Slotted, etc. Screen Mfg., if commercial	Setting (ft.) From	Setting (ft.) To	Gage Casting Screen
4	N	RVG	0	230	40
2 1/2	N	P.V.C. Liner	220	229	40
2 1/2	N	P.V.C. Jacos	229	249	.06

9) **CEMENTING DATA** [Rule 338.44(1)]
Cemented from 0 ft. to 15 ft. No. of sacks used 5
50 ft. to 230 ft. No. of sacks used 12
Method used Pressure
Cemented by CWW.
Distance to septic system field lines or other concentrated contamination 150 ft.
Method of verification of above distance Owner, not in yet.

10) **SURFACE COMPLETION**
☐ Specified Surface Slab Installed [Rule 338.44(2)(A)]
☑ Specified Steel Sleeve Installed [Rule 338.44(3)(A)]
☐ Pitless Adapter Used [Rule 338.44(3)(b)]
☐ Approved Alternative Procedure Used [Rule 338.71]

11) **WATER LEVEL:**
Static level 50 ft. below land surface Date June 25, 96
Artesian flow _____ gpm. Date _____

12) **PACKERS:** Type 4x2 1/2 Depth 220'

13) **TYPE PUMP:** ☐ Turbine ☐ Jet ☑ Submersible ☐ Cylinder ☐ Other
Depth to pump bowls, cylinder, jet, etc., 140 ft.

14) **WELL TESTS:**
Type test: ☑ Pump ☐ Bailer ☐ Jetted ☑ Estimated
Yield: 10 gpm with _____ ft. drawdown after _____ hrs.

15) **WATER QUALITY:**
Did you knowingly penetrate any strata which contained undesirable constituents?
☐ Yes ☑ No If yes, submit "REPORT OF UNDESIRABLE WATER"
Type of water? Potable Depth of strata 21'
Was a chemical analysis made? ☐ Yes ☑ No

RECEIVED JUN 1997 TEXAS NATURAL RESOURCE CONSERVATION COMMISSION

I hereby certify that this well was drilled by me (or under my supervision) and that each and all of the statements herein are true to the best of my knowledge and belief. I understand that failure to complete items 1 thru 15 will result in the log(s) being returned for completion and resubmittal.

COMPANY NAME Coastal Water Wells (Type or print) **WELL DRILLERS LICENSE NO.** 812

ADDRESS P.O. Box 745 (Street or RFD) Porter (City) Tx (State) 77365 (Zip)

(Signed) [signature] (Licensed Well Driller) (Signed) Keith Gebrek (Registered Driller Trainee)

Please attach electric log, chemical analysis, and other pertinent information, if available.

TNRCC-0199 (Rev. 11-01-94)

TNRCC COPY

IMPORTANT NOTICE FOR PERSONS HAVING WELLS DRILLED CONCERNING PRIVILEGE OF CONFIDENTIALITY

The Water Well Drillers Advisory Council and the Texas Natural Resource Conservation Commission are concerned that some persons having wells drilled may not be aware of the confidentiality privilege provisions of Section 32.005 of the Texas Water Code, the Reporting of Well Logs, reads as follows:

> "Every licensed driller drilling, deepening or otherwise altering a water well within this State shall make and keep a legible and accurate well log in accordance with the department rule on forms prescribed by the department. Not later than the 60th day after the completion or cessation of drilling, deepening, or otherwise altering the well, the licensed driller shall deliver or transmit by certified mail a copy of the well log to the department and to the owner of the well or the person for whom the well was drilled. Each copy of a well log, other than a department copy must include the name, mailing address, and telephone number of the department. The well log shall be recorded at the time of drilling, and must show the depth, thickness, and character of the strata penetrated, the location of water-bearing strata, the depth, size and character of casing installed, and any other information required by department rule. The department shall hold the contents of the well log confidential and not a matter of public record if it receives, by certified mail, a written request to do so from the owner or person for whom the well was drilled."

The last sentence specifies the means whereby you can, if you wish, assure that logs of your wells will be kept confidential.

From (ft.)	To (ft.)	Description and color of formation material

Send original copy by certified mail to: **TNRCC, P.O. Box 13087, Austin, TX 78711-3087** *Please use black ink.*

ATTENTION OWNER: *Confidentiality Privilege Notice on Reverse Side*

State of Texas WELL REPORT

Texas Water Well Drillers Advisory Council
P.O. Box 13087
Austin, TX 78711-3087
512-239-0530

1) **OWNER** Robert McNutt (Name) **ADDRESS** Hughes Rd (Street or RFD) New Waverly (City) Tx (State) (Zip)

2) **ADDRESS OF WELL:** County Walker Same as above (Street, RFD or other) (City) (State) (Zip) **GRID #** 60-28-9

3) **TYPE OF WORK (Check):** ☑ New Well ☐ Deepening ☐ Reconditioning ☐ Plugging

4) **PROPOSED USE (Check):** ☐ Monitor ☐ Environmental Soil Boring ☑ Domestic ☐ Industrial ☐ Irrigation ☐ Injection ☐ Public Supply ☐ De-watering ☐ Testwell
If Public Supply well, were plans submitted to the TNRCC? ☐ Yes ☐ No

5) N

6) **WELL LOG:**
Date Drilling:
Started June 4 19 97
Completed June 9 19 97

DIAMETER OF HOLE

Dia. (in.)	From (ft.)	To (ft.)
7	Surface	220
5	220	249

7) **DRILLING METHOD (Check):** ☐ Driven ☐ Air Rotary ☑ Mud Rotary ☐ Bored ☐ Air Hammer ☐ Cable Tool ☐ Jetted ☐ Other

From (ft.)	To (ft.)	Description and color of formation material
0	10	Clay
10	11	Rock
11	40	Clay
40	135	Sand
135	195	Clay
195	197	Rock
197	217	Sand
217	220	Clay
220	221	Rock
221	225	Clay
225	249	Sand

(Use reverse side if necessary)

8) **Borehole Completion (Check):** ☐ Open Hole ☐ Straight Wall ☐ Underreamed ☐ Gravel Packed ☑ Other Two String
If Gravel Packed give interval ... from _____ ft. to _____ ft.

CASING, BLANK PIPE, AND WELL SCREEN DATA:

Dia. (in.)	New or Used	Steel, Plastic, etc. Perf., Slotted, etc. Screen Mfg., if commercial	Setting (ft.) From	Setting (ft.) To	Gage Casting Screen
4	N	PVC	0	220	40
2½	N	PVC Liner	210	229	40
2½	N	PVC Screen	229	249	06

9) **CEMENTING DATA** [Rule 338.44(1)]
Cemented from 0 ft. to 10 ft. No. of sacks used 5
50 ft. to 220 ft. No. of sacks used 12
Method used Pressure
Cemented by C.W.W.
Distance to septic system field lines or other concentrated contamination 100 ft.
Method of verification of above distance Owner

10) **SURFACE COMPLETION**
☐ Specified Surface Slab Installed [Rule 338.44(2)(A)]
☑ Specified Steel Sleeve Installed [Rule 338.44(3)(A)]
☐ Pitless Adapter Used [Rule 338.44(3)(b)]
☐ Approved Alternative Procedure Used [Rule 338.71]

13) **TYPE PUMP:**
☐ Turbine ☐ Jet ☑ Submersible ☐ Cylinder
☐ Other
Depth to pump bowls, cylinder, jet, etc., 140 ft.

14) **WELL TESTS:**
Type test: ☑ Pump ☐ Bailer ☐ Jetted ☑ Estimated
Yield: 10 gpm with _____ ft. drawdown after _____ hrs.

11) **WATER LEVEL:**
Static level 50 ft. below land surface Date June 9, 97
Artesian flow _____ gpm. Date _____

15) **WATER QUALITY:**
Did you knowingly penetrate any strata which contained undesirable constituents?
☐ Yes ☑ No If yes, submit "REPORT OF UNDESIRABLE WATER"
Type of water? Potable Depth of strata 240'
Was a chemical analysis made? ☐ Yes ☑ No

12) **PACKERS:**

	Type	Depth
4x2½	K	210

RECEIVED JUN 1997 TEXAS NATURAL RESOURCE CONSERVATION COMMISSION

I hereby certify that this well was drilled by me (or under my supervision) and that each and all of the statements herein are true to the best of my knowledge and belief. I understand that failure to complete items 1 thru 15 will result in the log(s) being returned for completion and resubmittal.

COMPANY NAME Coastal Water Well (Type or print) **WELL DRILLER'S LICENSE NO.** 812

ADDRESS P.O. Box 745 (Street or RFD) Porter (City) Tx (State) 77365 (Zip)

(Signed) N.R. Gebuch (Licensed Well Driller) (Signed) Keith Gebuch (Registered Driller Trainee)

Please attach electric log, chemical analysis, and other pertinent information, if available.

TNRCC-0199 (Rev. 11-01-94) TNRCC COPY

IMPORTANT NOTICE FOR PERSONS HAVING WELLS DRILLED CONCERNING PRIVILEGE OF CONFIDENTIALITY

The Water Well Drillers Advisory Council and the Texas Natural Resource Conservation Commission are concerned that some persons having wells drilled may not be aware of the confidentiality privilege provisions of Section 32.005 of the Texas Water Code, the Reporting of Well Logs, reads as follows:

> "Every licensed driller drilling, deepening or otherwise altering a water well within this State shall make and keep a legible and accurate well log in accordance with the department rule on forms prescribed by the department. Not later than the 60th day after the completion or cessation of drilling, deepening, or otherwise altering the well, the licensed driller shall deliver or transmit by certified mail a copy of the well log to the department and to the owner of the well or the person for whom the well was drilled. Each copy of a well log, other than a department copy must include the name, mailing address, and telephone number of the department. The well log shall be recorded at the time of drilling, and must show the depth, thickness, and character of the strata penetrated, the location of water-bearing strata, the depth, size and character of casing installed, and any other information required by department rule. The department shall hold the contents of the well log confidential and not a matter of public record if it receives, by certified mail, a written request to do so from the owner or person for whom the well was drilled."

The last sentence specifies the means whereby you can, if you wish, assure that logs of your wells will be kept confidential.

From (ft.)	To (ft.)	Description and color of formation material

Send original copy by certified mail to: TNRCC, P.O. Box 130[illegible] Austin, TX 78711-3087

Please use black ink.

ATTENTION OWNER: *Confidentiality Privilege Notice on Reverse Side*

State of Texas WELL REPORT

Texas Water Well Drillers Advisory Council
P.O. Box 13087
Austin, TX 78711-3087
512-239-0530

1) OWNER CLINTON DUNCAN (Name) ADDRESS P.O. BOX 1729 NEW WAVERLY TX 77356 (Street or RFD) (City) (State) (Zip)

2) ADDRESS OF WELL: County WALKER NORTHWOOD CIRCLE NEW WAVERLY TX 77356 (Street, RFD or other) (City) (State) (Zip) GRID # 60-28-9

3) TYPE OF WORK (Check): ☑ New Well ☐ Deepening ☐ Reconditioning ☐ Plugging

4) PROPOSED USE (Check): ☐ Monitor ☐ Environmental Soil Boring ☑ Domestic ☐ Industrial ☐ Irrigation ☐ Injection ☐ Public Supply ☐ De-watering ☐ Testwell
If Public Supply well, were plans submitted to the TNRCC? ☐ Yes ☐ No

5) N

6) WELL LOG:
Date Drilling:
Started 6/15 1995
Completed 6/16 1995

DIAMETER OF HOLE

Dia. (in.)	From (ft.)	To (ft.)
	Surface	
6 1/2"	0	220
3 3/4	220	236

7) DRILLING METHOD (Check): ☐ Driven ☐ Air Rotary ☑ Mud Rotary ☐ Bored ☐ Air Hammer ☐ Cable Tool ☐ Jetted ☐ Other

From (ft.)	To (ft.)	Description and color of formation material
0	1	SANDY TOP SOIL
1	40	BROWN CLAY
40	41	ROCK
41	52	SAND
52	57	WHITE CLAY
57	120	SAND
120	129	WHITE CLAY
129	160	SAND
160	205	WHITE & GRAY CLAY
205	236	SAND

(Use reverse side if necessary)

RECEIVED AUG 22 1995 TEXAS NATURAL RESOURCE CONSERVATION COMMISSION

8) Borehole Completion (Check): ☐ Open Hole ☐ Straight Wall ☐ Underreamed ☐ Gravel Packed ☐ Other Pressure Cemented
If Gravel Packed give interval ... from _____ ft. to _____ ft.

CASING, BLANK PIPE, AND WELL SCREEN DATA:

Dia. (in.)	New or Used	Steel, Plastic, etc. Perf., Slotted, etc. Screen Mfg., if commercial	Setting (ft.) From	Setting (ft.) To	Gage Casting Screen
4	N	PVC	0	220	
2 1/2	N	PVC sch 80 slotted	216	236	8 gage

9) CEMENTING DATA [Rule 338.44(1)]
Cemented from 0 ft. to 220 ft. No. of sacks used 16
ft. to ft. No. of sacks used
Method used Pressure
Cemented by BWW
Distance to septic system field lines or other concentrated contamination 155 ft.
Method of verification of above distance MEASURED

13) TYPE PUMP: ☐ Turbine ☐ Jet ☑ Submersible ☐ Cylinder ☐ Other
Depth to pump bowls, cylinder, jet, etc., 142 ft.

10) SURFACE COMPLETION
☐ Specified Surface Slab Installed [Rule 338.44(2)(A)]
☑ Specified Steel Sleeve Installed [Rule 338.44(3)(A)]
☐ Pitless Adapter Used [Rule 338.44(3)(b)]
☐ Approved Alternative Procedure Used [Rule 338.71]

14) WELL TESTS:
Type test: ☐ Pump ☐ Bailer ☑ Jetted ☑ Estimated
Yield: 55 gpm with 30 ft. drawdown after 2 hrs.

11) WATER LEVEL:
Static level 82 ft. below land surface Date 6/16/95
Artesian flow _____ gpm. Date _____

15) WATER QUALITY:
Did you knowingly penetrate any strata which contained undesirable constituents?
☐ Yes ☑ No If yes, submit "REPORT OF UNDESIRABLE WATER"
Type of water? _____ Depth of strata _____
Was a chemical analysis made? ☐ Yes ☑ No

12) PACKERS:

Type	Depth
1 - 4X2 1/2 X PACKER	216'

I hereby certify that this well was drilled by me (or under my supervision) and that each and all of the statements herein are true to the best of my knowledge and belief. I understand that failure to complete items 1 thru 15 will result in the log(s) being returned for completion and resubmittal.

COMPANY NAME BALLARD WATER WELL (Type or print) WELL DRILLER'S LICENSE NO. 2384 W.I.

ADDRESS P.O. BOX 2004 WILLIS TEXAS 77378 (Street or RFD) (City) (State) (Zip)

(Signed) Charles A. Ballard (Licensed Well Driller) (Signed) _____ (Registered Driller Trainee)

Please attach electric log, chemical analysis, and other pertinent information, if available.

TNRCC-0199 (Rev. 11-01-94)

TNRCC COPY

IMPORTANT NOTICE FOR PERSONS
HAVING WELLS DRILLED CONCERNING
PRIVILEGE OF CONFIDENTIALITY

The Water Well Drillers Advisory Council and the Texas Natural Resource Conservation Commission are concerned that some persons having wells drilled may not be aware of the confidentiality privilege provisions of Section 32.005 of the Texas Water Code, the Reporting of Well Logs, reads as follows:

> "Every licensed driller drilling, deepening or otherwise altering a water well within this State shall make and keep a legible and accurate well log in accordance with the department rule on forms prescribed by the department. Not later than the 60th day after the completion or cessation of drilling, deepening, or otherwise altering the well, the licensed driller shall deliver or transmit by certified mail a copy of the well log to the department and to the owner of the well or the person for whom the well was drilled. Each copy of a well log, other than a department copy must include the name, mailing address, and telephone number of the department. The well log shall be recorded at the time of drilling, and must show the depth, thickness, and character of the strata penetrated, the location of water-bearing strata, the depth, size and character of casing installed, and any other information required by department rule. The department shall hold the contents of the well log confidential and not a matter of public record if it receives, by certified mail, a written request to do so from the owner or person for whom the well was drilled."

The last sentence specifies the means whereby you can, if you wish, assure that logs of your wells will be kept confidential.

From (ft.)	To (ft.)	Description and color of formation material

Copy by certified mail to: TNRCC, P.O. Box 13087, Austin, TX 78711-3087

Please use black ink.

WELL OWNER: *Confidentiality Notice on Reverse Side*

State of Texas WELL REPORT

Texas Water Well Drillers Advisory Council
P.O. Box 13087
Austin, TX 78711-3087
512-371-6299

1) OWNER Robert Miller (Name) ADDRESS PO Box 1111 New Waverly Tx 77358 (Street or RFD) (City) (State) (Zip)

2) ADDRESS OF WELL: County Walker 2 M. West of New Waverly on Dana Rd off FM 1374 (Street or RFD) (City) (State) (Zip) STATE WELL #

3) TYPE OF WORK (Check): [X] New Well [ ] Deepening [ ] Reconditioning [ ] Plugging

4) PROPOSED USE (Check): [ ] Monitor [ ] Environmental Soil Boring [X] Domestic [ ] Industrial [ ] Irrigation [ ] Injection [ ] Public Supply [ ] De-watering [ ] Testwell
If Public Supply well, were plans submitted to the TNRCC? [ ] Yes [ ] No

5) 60-28-9

N

6) WELL LOG:
Date Drilling:
Started 6-18 19 98
Completed 6-19 19 98

DIAMETER OF HOLE

Dia. (in.)	From (ft.)	To (ft.)
6.75	Surface	145

7) DRILLING METHOD (Check): [ ] Driven [ ] Air Rotary [X] Mud Rotary [ ] Bored [ ] Air Hammer [ ] Cable Tool [ ] Jetted [ ] Other

From (ft.)	To (ft.)	Description and color of formation material
0	1	top bit soil
1	7	wh. r. cl.
7	15	br. cl.
15	36	sa.
36	39	sa.st.
39	42	cl.
42	55	sa.
55	60	br.cl.
60	74	bl.
74	107	sa.
107	109	rock
109	111	sa.
111	136	br.cl.
136	145	sand

(Use reverse side if necessary)

8) Borehole Completion (Check): [X] Open Hole [ ] Straight Wall [ ] Underreamed [ ] Gravel Packed [ ] Other
If Gravel Packed give interval ... from ____ ft. to ____ ft.

CASING, BLANK PIPE, AND WELL SCREEN DATA:

Dia. (in.)	New or Used	Steel, Plastic, etc. Perf., Slotted, etc. Screen Mfg., if commercial	Setting (ft.) From	Setting (ft.) To	Gage Casting Screen
4	N	PVC Casing	-1.5	134	
2	N	PVC Screen	135	145	#8

9) CEMENTING DATA [Rule 338.44(1)]
Cemented from -1.5 ft. to 134 ft. No. of sacks used 9
____ ft. to ____ ft. No. of sacks used ____
Method used by pressure
Cemented by H.Lee
Distance to septic system field lines ____ ft.
Method of verification of above distance ____

13) TYPE PUMP:
[ ] Turbine [ ] Jet [X] Submersible [ ] Cylinder
[ ] Other
Depth to pump bowls, cylinder, jet, etc., 120 ft.

10) SURFACE COMPLETION
[ ] Specified Surface Slab Installed [Rule 338.44(2)(A)]
[ ] Specified Steel Sleeve Installed [Rule 338.44(3)(A)]
[X] Pitless Adapter Used [Rule 338.44(3)(b)]
[ ] Approved Alternative Procedure Used [Rule 338.71]

14) WELL TESTS:
Type test: [ ] Pump [ ] Bailer [X] Jetted [X] Estimated
Yield: 30 gpm with ____ ft. drawdown after ____ hrs.

11) WATER LEVEL:
Static level 36 ft. below land surface Date
Artesian flow ____ gpm. Date

15) WATER QUALITY:
Did you knowingly penetrate any strata which contained undesirable constituents?
[ ] Yes [X] No If yes, submit "REPORT OF UNDESIRABLE WATER"
Type of water? good Depth of strata 9
Was a chemical analysis made? [ ] Yes [X] No

12) PACKERS:

	Type	Depth
2 Rubber Packers	2" RxR	129' & 130'

FILE ID SEO # EMP # JUL 03 1998 COMMENT

I hereby certify that this well was drilled by me (or under my supervision) and that each and all of the statements herein are true to the best of my knowledge and belief. I understand that failure to complete items 1 thru 15 will result in the log(s) being returned for completion and resubmittal.

COMPANY NAME Holly Water Wells (Type or print) WELL DRILLER'S LICENSE NO. 2221W

ADDRESS 607 Hwy 19 (Street or RFD) Huntsville Tx (City) 77340 (State) (Zip)

(Signed) Henry Lee (Licensed Well Driller) (Signed) ____ (Registered Driller Trainee)

Please attach electric log, chemical analysis, and other pertinent information, if available.

TNRCC-0199 (Rev. 09-01-93)

TNRCC COPY

IMPORTANT NOTICE FOR PERSONS HAVING WELLS DRILLED CONCERNING PRIVILEGE OF CONFIDENTIALITY

The Water Well Drillers Advisory Council and the Texas Natural Resource Conservation Commission are concerned that some persons having wells drilled may not be aware of the confidentiality privilege provisions of Section 32.005 of the Texas Water Code, the Reporting of Well Logs, reads as follows:

> "Every licensed driller drilling, deepening or otherwise altering a water well within this State shall make and keep a legible and accurate well log in accordance with the department rule on forms prescribed by the department. Not later than the 60th day after the completion or cessation of drilling, deepening, or otherwise altering the well, the licensed driller shall deliver or transmit by certified mail a copy of the well log to the department and to the owner of the well or the person for whom the well was drilled. Each copy of a well log, other than a department copy must include the name, mailing address, and telephone number of the department. The well log shall be recorded at the time of drilling, and must show the depth, thickness, and character of the strata penetrated, the location of water-bearing strata, the depth, size and character of casing installed, and any other information required by department rule. The department shall hold the contents of the well log confidential and not a matter of public record if it receives, by certified mail, a written request to do so from the owner or person for whom the well was drilled."

The last sentence specifies the means whereby you can, if you wish, assure that logs of your wells will be kept confidential.

From (ft.)	To (ft.)	Description and color of formation material

Send original copy by certified mail to: TNRCC, P.O. Box [illegible], Austin, TX 78711-3087

Please use black ink.

ATTENTION OWNER: *Confidentiality Privilege Notice on Reverse Side*

State of Texas WELL REPORT

Texas Water Well Drillers Advisory Council
P.O. Box 13087
Austin, TX 78711-3087
512-371-6299

1) **OWNER** Randy Nichols (Name) **ADDRESS** Po Box 1067 (Street or RFD) New Waverly (City) Tx (State) 77358 (Zip)

2) **ADDRESS OF WELL:** County Walker Dana Rd. (Street or RFD) New Waverly (City) Tx (State) 77358 (Zip) **STATE WELL #**

3) **TYPE OF WORK (Check):** [X] New Well [ ] Deepening [ ] Reconditioning [ ] Plugging

4) **PROPOSED USE (Check):** [ ] Monitor [ ] Environmental Soil Boring [X] Domestic [ ] Industrial [ ] Irrigation [ ] Injection [ ] Public Supply [ ] De-watering [ ] Testwell
If Public Supply well, were plans submitted to the TNRCC? [ ] Yes [ ] No

5) 60-28-9

N

6) **WELL LOG:**
Date Drilling: Started 5-23 19 96 Completed 5-24 19 96

DIAMETER OF HOLE		
Dia. (in.)	From (ft.)	To (ft.)
6.5	Surface	156

7) **DRILLING METHOD (Check):** [ ] Driven [ ] Air Rotary [X] Mud Rotary [ ] Bored [ ] Air Hammer [ ] Cable Tool [ ] Jetted [ ] Other

From (ft.)	To (ft.)	Description and color of formation material
0	1	top soil
1	4	br. cl.
4	34	sand.
34	41	wh. cl.
41	55	sa. st.
55	61	cl.
61	69	sand
69	79	bl. cl.
79	80	sand
80	100	sa. st.
100	120	sand.
120	137	br. cl.
137	156	sand

(Use reverse side if necessary)

RECEIVED JUL 17 1996 TEXAS NATURAL RESOURCE CONSERVATION COMMISSION

8) **Borehole Completion (Check):** [X] Open Hole [ ] Straight Wall [ ] Underreamed [ ] Gravel Packed [ ] Other
If Gravel Packed give interval ... from _____ ft. to _____ ft.

CASING, BLANK PIPE, AND WELL SCREEN DATA:

Dia. (in.)	New or Used	Steel, Plastic, etc. Perf., Slotted, etc. Screen Mfg., if commercial	Setting (ft.) From	Setting (ft.) To	Gage Casting Screen
4	N	PVC Casing	-1.5	144	
2	N	PVC	146	156	

9) **CEMENTING DATA** [Rule 338.44(1)]
Cemented from -1.5 ft. to 12 ft. No. of sacks used 2
146 ft. to 156 ft. No. of sacks used 7
Method used by pressure
Cemented by Henry Lee
Distance to septic system field lines _____ ft.
Method of verification of above distance no septic

13) **TYPE PUMP:** [ ] Turbine [ ] Jet [X] Submersible [ ] Cylinder [ ] Other
Depth to pump bowls, cylinder, jet, etc., _____ ft.

10) **SURFACE COMPLETION**
[ ] Specified Surface Slab Installed [Rule 338.44(2)(A)]
[ ] Specified Steel Sleeve Installed [Rule 338.44(3)(A)]
[X] Pitless Adapter Used [Rule 338.44(3)(b)]
[ ] Approved Alternative Procedure Used [Rule 338.71]

14) **WELL TESTS:**
Type test: [ ] Pump [ ] Bailer [X] Jetted [X] Estimated
Yield: 10 gpm with _____ ft. drawdown after _____ hrs.

11) **WATER LEVEL:**
Static level 50 ft. below land surface Date 5-24-96
Artesian flow _____ gpm. Date _____

15) **WATER QUALITY:**
Did you knowingly penetrate any strata which contained undesirable constituents?
[ ] Yes [X] No If yes, submit "REPORT OF UNDESIRABLE WATER"
Type of water? Good Depth of strata 19
Was a chemical analysis made? [ ] Yes [X] No

12) **PACKERS:**

Type	Depth
2" RxR Rubber Packer	136'

I hereby certify that this well was drilled by me (or under my supervision) and that each and all of the statements herein are true to the best of my knowledge and belief. I understand that failure to complete items 1 thru 15 will result in the log(s) being returned for completion and resubmittal.

COMPANY NAME Holly Water Wells (Type or print) **WELL DRILLER'S LICENSE NO.** 2221W

ADDRESS 607 Hwy 19 (Street or RFD) Huntsville (City) Tx (State) 77340 (Zip)

(Signed) Henry Lee (Licensed Well Driller) (Signed) _____ (Registered Driller Trainee)

Please attach electric log, chemical analysis, and other pertinent information, if available.

TNRCC-0199 (Rev. 09-01-93)

TNRCC COPY

IMPORTANT NOTICE FOR PERSONS HAVING WELLS DRILLED CONCERNING PRIVILEGE OF CONFIDENTIALITY

The Water Well Drillers Board and the Texas Water Commission are concerned that some persons having wells drilled may not be aware of the confidentiality privilege provision of Section 5 of the Water Well Drillers Act. Section 5, the Reporting of Well Logs, reads as follows:

> "Every licensed water well driller drilling, deepening or otherwise altering a water well within this State shall make and keep, or cause to be made and kept, a legible and accurate well log, and within 60 days from the completion or cessation of drilling, deepening or otherwise altering such a water well, shall deliver or transmit by certified mail a copy of such well log to the Commission, and the owner thereof or the person having had such well drilled. Each copy of a well log, other than a Commission copy, shall include the name, mailing address, and telephone number of the Board and the Commission. The well log required herein shall at the request in writing to the Commission, by certified mail, by the owner or the person having such well drilled be held as confidential matter and not made of public record."

The last sentence specifies the means whereby you can, if you wish, assure that logs of your wells will be kept confidential.

From (ft.)	To (ft.)	Description and color of formation material

ATTENTION OWNER: Confidentiality Privilege Notice on Reverse Side

STATE OF TEXAS
WATER WELL REPORT

1) OWNER: FOUR SEASONS TREE FARM ADDRESS: RT 1 BOX 3286 CITY: NEW WAVERLY STATE: TX ZIP: 77358-

2) ADDRESS OF WELL SEE ATTACHED MAP STATE WELL# 60-28-9

Rt 1 Box 3286
New Waverly, TX 77358
Walker County

5) 60-28-9

3) TYPE OF WORK: NEW WELL

4) PROPOSED USE: IRRIGATION
If Public Supply well, were plans submitted to the TNRCC? N^

6) WELL LOG: 00157

DATE DRILLING:
STARTED: 06/06/95
COMPLETED: 06/06/95

DIAMETER OF HOLE

DIAMETER	FROM	TO
6 3/4	0	225

7) DRILLING METHOD: MUD ROTARY

8) BOREHOLE COMPLETION: GRAVEL PACKED
IF GRAVEL... FROM 170 FT. TO 225 FT.
FROM FT. TO FT.

CASING, BLANK PIPE, AND WELL SCREEN DATA:

DIA	NEW/USED	DESCRIPTION	FROM	TO	GAGE CASING SCREEN
4	N	PVC,SCH 40 CASING	0	170	
4	N	PVC SLOTTED SCREEN	170	180	14GA
4	N	PVC,SCH 40 CASING	180	190	
4	N	PVC SLOTTED SCREEN	190	200	16GA
4	N	PVC,SCH 40 CASING	200	220	
4	N	STN	220	225	

GEOLOGICAL DESCRIPTION:

FROM	TO	DESCRIPTION
0	83	CLAY
83	96	SAND CLAY
96	106	SAND
106	123	SAND CLAY
123	130	CLAY--SOFT
130	150	SAND--FINE
150	171	SAND
171	172	ROCK
172	174	SAND
174	176	ROCK
176	184	SAND WITH ROCK
184	185	ROCK
185	203	SAND
203	208	SHALE
208	215	SAND

RECEIVED
JUL 05 1995
TEXAS NATURAL RESOURCE CONSERVATION COMMISSION

9) CEMENTING DATA:
Cemented from No. of Sacks Used
0 FT. TO 20 FT. 2
FT. TO FT.
Method used: TREMMIE
Cemented by: CON TEX
Distance to septic field lines: ft.
Method of verification of above distance:

10) SURFACE COMPLETION:
APP.ALT.PROCEDURE

11) WATER LEVEL:
STATIC LEVEL : 88 FT. DATE: 06/06/95
ARTESIAN FLOW: GPM. DATE:

12) PACKERS: TYPE DEPTH

13) TYPE PUMP:
SUBMERSIBLE
DEPTH TO PUMP:

14) WELL TEST:
JETTED
YIELD: 15 GPM WITH FT DRAWDOWN AFTER HRS

15) WATER QUALITY:
TYPE OF WATER: EXCELLENT DEPTH OF STRATA: 200 NO CHEMICAL ANALYSIS MADE
NO STRATA OF UNDESIRABLE WATER PENETRATED

COMPANY NAME: CON-TEX WATER WELL CO. WATER WELL DRILLER'S LICENSE NO.: 1570WI, 4042WPK
ADDRESS: 2112 E. DAVIS CITY: CONROE STATE: TX ZIP CODE: 77301-3233

FOR TWC USE ONLY
WELL NO.
LOCATED ON MAP

I HEREBY CERTIFY THAT THIS WELL WAS DRILLED BY ME (OR UNDER MY SUPERVISION) AND THAT EACH AND ALL OF THE STATEMENTS HEREIN ARE TRUE TO THE BEST OF MY KNOWLEDGE AND BELIEF. I UNDERSTAND THAT FAILURE TO COMPLETE ITEMS 1 THRU 15 WILL RESULT IN THE LOG(S) BEING RETURNED FOR COMPLETION AND RESUBMITTAL.

(signed) _____ (LICENSED WATER WELL DRILLER)

(signed) _____ (REGISTERED DRILLER TRAINEE)

STATE OF TEXAS WATER WELL REPORT (PAGE 2)

OWNER: FOUR SEASONS TREE FARM ADDRESS: RT 1 BOX 3286 CITY: NEW WAVERLY STATE: TX ZIP: 77358-

215	220	BROKEN
220	225	SHALE

WELL JETTING INFORMATION:

JETTED AT	YIELD
200 FT.	15 GPM.

Send original copy by certified mail to: TNRCC, P.O. Box 13087, Austin, TX 78711-3087

Please use black ink.

ATTENTION OWNER: *Confidentiality Privilege Notice on Reverse Side*

State of Texas WELL REPORT

Texas Water Well Drillers Advisory Council
P.O. Box 13087
Austin, TX 78711-3087
512-239-0530

1) **OWNER** A.L Mathews (Name) **ADDRESS** Rt.1 Box 3257 New Waverly Tx 77358 (Street or RFD) (City) (State) (Zip)

2) **ADDRESS OF WELL:** County Walker Donna Rd New Waverly TX. 77358 (Street or RFD) (City) (State) (Zip) **GRID #** 60-28-09

3) **TYPE OF WORK (Check):** [X] New Well [ ] Deepening [ ] Reconditioning [ ] Plugging

4) **PROPOSED USE (Check):** [ ] Monitor [ ] Environmental Soil Boring [X] Domestic [ ] Industrial [ ] Irrigation [ ] Injection [ ] Public Supply [ ] De-watering [ ] Testwell
If Public Supply well, were plans submitted to the TNRCC? [ ] Yes [ ] No

5)

6) **WELL LOG:**
Date Drilling:
Started 7-22 19 94
Completed 7-27 19 94

DIAMETER OF HOLE

Dia. (in.)	From (ft.)	To (ft.)
6 7/8	Surface	283

7) **DRILLING METHOD (Check):** [ ] Driven [ ] Air Rotary [X] Mud Rotary [ ] Bored [ ] Air Hammer [ ] Cable Tool [ ] Jetted [ ] Other

N

From (ft.)	To (ft.)	Description and color of formation material
0-5		sand
5-21		clay
21-26		sand
26-30		clay
30-36		sand
36-40		clay
40-88		sand
88-89		rock
89-97		sand
97-158		sand
158-159		rock
159- 161		sand
161-162		rock
162-179		sand
179-195		clay
195-228		clay
228-229		sand
229-239		clay
239-240		rock
240-252		clay
252-259		sand
259-283		clay
283-314		sand

(Use reverse side if necessary)

RECEIVED AUG 31 1995 TEXAS NATURAL RESOURCE CONSERVATION COMMISSION

8) **Borehole Completion (Check):** [ ] Open Hole [X] Straight Wall [ ] Underreamed [ ] Gravel Packed [ ] Other
If Gravel Packed give interval ... from _____ ft. to _____ ft.

CASING, BLANK PIPE, AND WELL SCREEN DATA:

Dia. (in.)	New or Used	Steel, Plastic, etc. Perf., Slotted, etc. Screen Mfg., if commercial	Setting (ft.) From	Setting (ft.) To	Gage Casting Screen
4	N	PVC casing	0	283	40
2	N	PVC screen	283	314	#6

9) **CEMENTING DATA** [Rule 338.44(1)]
Cemented from 283 ft. to 183 ft. No. of sacks used 10
0 ft. to 10 ft. No. of sacks used 5
Method used Pressure
Cemented by Vernon Gray
Distance to septic system field lines 150 ft.
Method of verification of above distance stepped off

13) **TYPE PUMP:** [ ] Turbine [ ] Jet [X] Submersible [ ] Cylinder [ ] Other
Depth to pump bowls, cylinder, jet, etc., 203 ft.

10) **SURFACE COMPLETION**
[ ] Specified Surface Slab Installed [Rule 338.44(2)(A)]
[X] Specified Steel Sleeve Installed [Rule 338.44(3)(A)]
[ ] Pitless Adapter Used [Rule 338.44(3)(b)]
[ ] Approved Alternative Procedure Used [Rule 338.71]

14) **WELL TESTS:**
Type test: [ ] Pump [ ] Bailer [X] Jetted [ ] Estimated
Yield: 35 gpm with _____ ft. drawdown after _____ hrs.

11) **WATER LEVEL:**
Static level 126 ft. below land surface Date 7-27-94
Artesian flow _____ gpm. Date _____

15) **WATER QUALITY:**
Did you knowingly penetrate any strata which contained undesirable constituents?
[ ] Yes [X] No If yes, submit "REPORT OF UNDESIRABLE WATER"
Type of water? _____ Depth of strata _____
Was a chemical analysis made? [ ] Yes [X] No

12) **PACKERS:** Rubber Type K Depth 274

I hereby certify that this well was drilled by me (or under my supervision) and that each and all of the statements herein are true to the best of my knowledge and belief. I understand that failure to complete items 1 thru 15 will result in the log(s) being returned for completion and resubmittal.

COMPANY NAME Gray's Water Well Service (Type or print) **WELL DRILLER'S LICENSE NO.** 2011 Wpk

ADDRESS P.O.Box 1788 (Street or RFD) Trinity,Texas 75862 (City) (State) (Zip)

(Signed) Vernon Gray (Licensed Well Driller) **(Signed)** Richard McKee (Registered Driller Trainee)

Please attach electric log, chemical analysis, and other pertinent information, if available.

TNRCC-0199 (Rev. 09-01-93)

TNRCC COPY

IMPORTANT NOTICE FOR PERSONS HAVING WELLS DRILLED CONCERNING PRIVILEGE OF CONFIDENTIALITY

The Water Well Drillers Advisory Council and the Texas Natural Resource Conservation Commission are concerned that some persons having wells drilled may not be aware of the confidentiality privilege provisions of Section 32.005 of the Texas Water Code, the Reporting of Well Logs, reads as follows:

> "Every licensed driller drilling, deepening or otherwise altering a water well within this State shall make and keep a legible and accurate well log in accordance with the department rule on forms prescribed by the department. Not later than the 60th day after the completion or cessation of drilling, deepening, or otherwise altering the well, the licensed driller shall deliver or transmit by certified mail a copy of the well log to the department and to the owner of the well or the person for whom the well was drilled. Each copy of a well log, other than a department copy must include the name, mailing address, and telephone number of the department. The well log shall be recorded at the time of drilling, and must show the depth, thickness, and character of the strata penetrated, the location of water-bearing strata, the depth, size and character of casing installed, and any other information required by department rule. The department shall hold the contents of the well log confidential and not a matter of public record if it receives, by certified mail, a written request to do so from the owner or person for whom the well was drilled."

The last sentence specifies the means whereby you can, if you wish, assure that logs of your wells will be kept confidential.

From (ft.)	To (ft.)	Description and color of formation material

Send original copy by certified mail to: TNRCC, P.O. Box 13087, Austin, TX 78711-3087

Please use black ink.

ATTENTION OWNER: *Confidentiality Privilege Notice on Reverse Side*

State of Texas WELL REPORT

Texas Water Well Drillers Advisory Council
P.O. Box 13087
Austin, TX 78711-3087
512-239-0530

1) OWNER Danny Red (Name) ADDRESS Rt 1 Box 3264 (Street or RFD) New Waverly (City) Tx (State) 77358 (Zip)

2) ADDRESS OF WELL: County Walker Same (Street, RFD or other) (City) (State) (Zip) GRID # 60-28-9

3) TYPE OF WORK (Check): ☑ New Well ☐ Deepening ☐ Reconditioning ☐ Plugging

4) PROPOSED USE (Check): ☐ Monitor ☐ Environmental Soil Boring ☑ Domestic ☐ Industrial ☐ Irrigation ☐ Injection ☐ Public Supply ☐ De-watering ☐ Testwell
If Public Supply well, were plans submitted to the TNRCC? ☐ Yes ☐ No

5)

6) WELL LOG:
Date Drilling:
Started 9-25 1995
Completed 9-27 1995

DIAMETER OF HOLE

Dia. (in.)	From (ft.)	To (ft.)
	Surface	
6 3/4	0	284
3 1/2	284	298

7) DRILLING METHOD (Check): ☐ Driven ☐ Air Rotary ☑ Mud Rotary ☐ Bored ☐ Air Hammer ☐ Cable Tool ☐ Jetted ☐ Other

N

From (ft.)	To (ft.)	Description and color of formation material
0	100	Clay
100	101	Rock
101	175	Clay & Rky Strks
175	180	Sand
180	189	Clay
189	219	Sandy Clay
219	268	Clay
268	286	Shale
286	298	Sand

(Use reverse side if necessary)

8) Borehole Completion (Check): ☐ Open Hole ☐ Straight Wall ☐ Underreamed ☐ Gravel Packed ☑ Other Pressure Cement
If Gravel Packed give interval ... from _____ ft. to _____ ft.

CASING, BLANK PIPE, AND WELL SCREEN DATA:

Dia. (in.)	New or Used	Steel, Plastic, etc. Perf., Slotted, etc. Screen Mfg., if commercial	Setting (ft.) From	Setting (ft.) To	Gage Casting Screen
4"	N	United PVC	0	284	40
2 1/2	N	Bay Sch 80	276	288	
2 1/2	N	Sayco Sch 80	288	298	12 gt

RECEIVED
JAN 08 1995
TEXAS NATURAL RESOURCE CONSERVATION COMMISSION

9) CEMENTING DATA [Rule 338.44(1)]
Cemented from 0 ft. to 284 ft. No. of sacks used 13
ft. to ft. No. of sacks used
Method used Pressure Cemented
Cemented by Western
Distance to septic system field lines or other concentrated contamination ____ ft.
Method of verification of above distance N/A

13) TYPE PUMP:
☐ Turbine ☐ Jet ☑ Submersible ☐ Cylinder
☐ Other
Depth to pump bowls, cylinder, jet, etc., 180 ft.

10) SURFACE COMPLETION
☐ Specified Surface Slab Installed [Rule 338.44(2)(A)]
☑ Specified Steel Sleeve Installed [Rule 338.44(3)(A)]
☐ Pitless Adapter Used [Rule 338.44(3)(b)]
☐ Approved Alternative Procedure Used [Rule 338.71]

14) WELL TESTS:
Type test: ☐ Pump ☐ Bailer ☑ Jetted ☐ Estimated
Yield: 80 gpm with _____ ft. drawdown after _____ hrs.

11) WATER LEVEL:
Static level 121' ft. below land surface Date 9-29-95
Artesian flow _____ gpm. Date _____

15) WATER QUALITY:
Did you knowingly penetrate any strata which contained undesirable constituents?
☐ Yes ☑ No If yes, submit "REPORT OF UNDESIRABLE WATER"
Type of water? _____ Depth of strata _____
Was a chemical analysis made? ☐ Yes ☑ No

12) PACKERS: Type Depth
N/A

I hereby certify that this well was drilled by me (or under my supervision) and that each and all of the statements herein are true to the best of my knowledge and belief. I understand that failure to complete items 1 thru 15 will result in the log(s) being returned for completion and resubmittal.

COMPANY NAME Western Water Well (Type or print) WELL DRILLER'S LICENSE NO. 2475WT

ADDRESS 12855 Mallard (Street or RFD) Conroe (City) Tx (State) 77302 (Zip)

(Signed) Preston Smith (Licensed Well Driller) (Signed) _____ (Registered Driller Trainee)

Please attach electric log, chemical analysis, and other pertinent information, if available.

TNRCC-0199 (Rev. 11-01-94)

TNRCC COPY

IMPORTANT NOTICE FOR PERSONS HAVING WELLS DRILLED CONCERNING PRIVILEGE OF CONFIDENTIALITY

The Water Well Drillers Advisory Council and the Texas Natural Resource Conservation Commission are concerned that some persons having wells drilled may not be aware of the confidentiality privilege provisions of Section 32.005 of the Texas Water Code, the Reporting of Well Logs, reads as follows:

> "Every licensed driller drilling, deepening or otherwise altering a water well within this State shall make and keep a legible and accurate well log in accordance with the department rule on forms prescribed by the department. Not later than the 60th day after the completion or cessation of drilling, deepening, or otherwise altering the well, the licensed driller shall deliver or transmit by certified mail a copy of the well log to the department and to the owner of the well or the person for whom the well was drilled. Each copy of a well log, other than a department copy must include the name, mailing address, and telephone number of the department. The well log shall be recorded at the time of drilling, and must show the depth, thickness, and character of the strata penetrated, the location of water-bearing strata, the depth, size and character of casing installed, and any other information required by department rule. The department shall hold the contents of the well log confidential and not a matter of public record if it receives, by certified mail, a written request to do so from the owner or person for whom the well was drilled."

The last sentence specifies the means whereby you can, if you wish, assure that logs of your wells will be kept confidential.

From (ft.)	To (ft.)	Description and color of formation material

(2) Map 43

Send original copy by certified mail to the
Texas Department of Water Resources
P. O. Box 13087
Austin, Texas 78711

State of Texas
WATER WELL REPORT

ATTENTION OWNER: *Confidentiality Privilege Notice on Reverse Side*

For TDWR use only
Well No. 60-28-9N
Located on map yes
Received: C.F.S.

1) OWNER L.A. Davis (Name) Address Hughes Rd off FM1375 (Street or RFD) New Waverly (City) TX (State) 77358 (Zip)

2) LOCATION OF WELL: County Walker, 2 miles in W (N.E., S.W., etc.) direction from New Waverly (Town)

Driller **must** complete the legal description to the right with distance and direction from two intersecting section or survey lines, or he must locate and identify the well on an official Quarter- or Half-Scale Texas County General Highway Map and attach the map to this form.

☐ **Legal description:**
Section No. _____ Block No. _____ Township _____
Abstract No. _____ Survey Name _____
Distance and direction from two intersecting section or survey lines _____

☐ **See attached map.**

3) **TYPE OF WORK** (Check): ☑ New Well ☐ Deepening ☐ Reconditioning ☐ Plugging

4) **PROPOSED USE** (Check): ☑ Domestic ☐ Industrial ☐ Public Supply ☐ Irrigation ☐ Test Well ☐ Other _____

5) **DRILLING METHOD** (Check): ☑ Mud Rotary ☐ Air Hammer ☐ Driven ☐ Bored ☐ Air Rotary ☐ Cable Tool ☐ Jetted ☐ Other _____

6) **WELL LOG:**

Date drilled 3-31-80

DIAMETER OF HOLE Dia. (in.)	From (ft.)	To (ft.)
6 1/2	Surface	230
4 1/2	230	245

From (ft.)	To (ft.)	Description and color of formation material
0	35	Clay
35	43	Sand & Rock
43	82	Clay
82	88	Sand
88	91	Rock
91	106	Sand
106	115	Clay
115	122	Sand
122	136	Clay
136	143	Sand
143	160	Sand & Rock
160	170	Clay
170	172	Rock
172	226	Clay
226	245	Sand

RECEIVED
APR 6 1982
CR/TDWR

(Use reverse side if necessary)

7) **BOREHOLE COMPLETION:**
☐ Open Hole ☑ Straight Wall ☐ Underreamed
☐ Gravel Packed ☐ Other _____
If Gravel Packed give interval . . . from _____ ft. to _____ ft.

8) **CASING, BLANK PIPE, AND WELL SCREEN DATA:**

Dia. (in.)	New or Used	Steel, Plastic, etc. Perf., Slotted, etc. Screen Mgf., if commercial	Setting (ft.) From	Setting (ft.) To	Gage Casing Screen
4	N	PVC	0	230	Sealed
2	"	Galv.	224	235	"
2	"	RBSS	235	245	12 gp

CEMENTING DATA
Cemented from 0 ft. to 230 ft.
Method used Pressure
Cemented by Weisinger (Company or Individual)

9) **WATER LEVEL:**
Static level 86 ft. below land surface Date 3-31-80
Artesian flow _____ gpm. Date _____

10) **PACKERS:** Type Depth

11) **TYPE PUMP:**
☐ Turbine ☐ Jet ☑ Submersible ☐ Cylinder
☐ Other _____
Depth to pump bowls, cylinder, jet, etc., _____ ft.

12) **WELL TESTS:**
☐ Type Test: ☐ Pump ☐ Bailer ☐ Jetted ☐ Estimated
Yield: 30 gpm with _____ ft. drawdown after _____ hrs.

13) **WATER QUALITY:**
Did you knowingly penetrate any strata which contained undesirable water? ☐ Yes ☑ No
If yes, submit "REPORT OF UNDESIRABLE WATER"
Type of water? _____ Depth of strata _____
Was a chemical analysis made? ☐ Yes ☐ No

I hereby certify that this well was drilled by me (or under my supervision) and that each and all of the statements herein are true to the best of my knowledge and belief.

NAME John E. Weisinger (Type or Print) Water Well Drillers Registration No. 1541

ADDRESS _____ (Street or RFD) (City) (State) (Zip)

WEISINGER WATER WELL INC.
2200 E. Davis
Conroe, Texas 77301
(713) 756-7721

(Signed) John E. Weisinger (Water Well Driller) (Company Name)

Please attach electric log, chemical analysis, and other pertinent information, if available.

TDWR-0392 (Rev. 1-12-79)

DEPARTMENT OF WATER RESOURCES COPY

IMPORTANT NOTICE FOR PERSONS
HAVING WELLS DRILLED CONCERNING
PRIVILEGE OF CONFIDENTIALITY

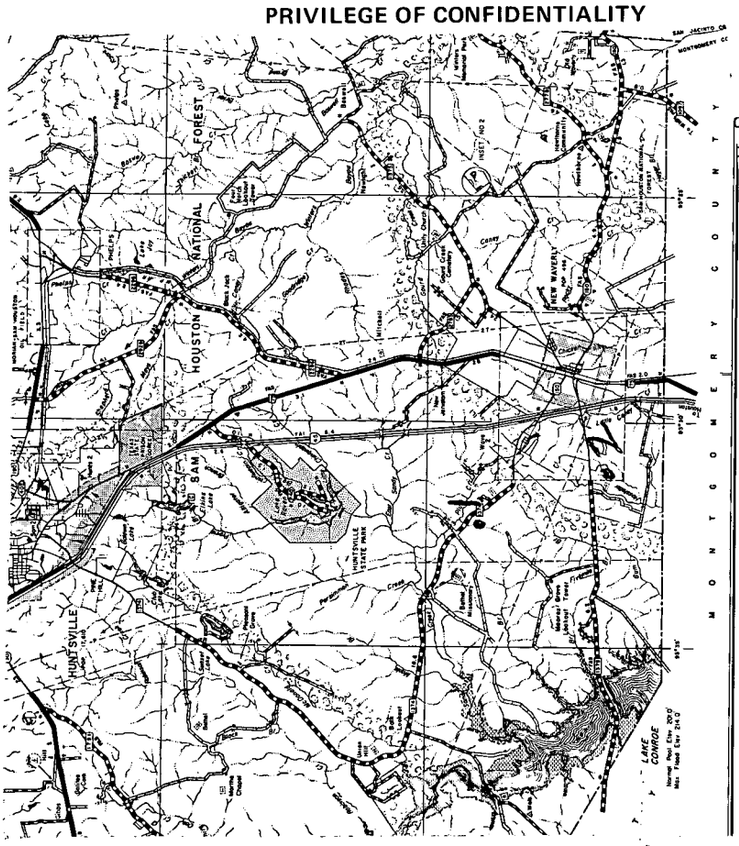

ources are con-
the confidentiality
the Reporting of

sh, assure that
mmission" in
properly means
as 78711).

Dup

Send original copy by certified mail to the
Texas Department of Water Resources
P. O. Box 13087
Austin, Texas 78711

State of Texas
WATER WELL REPORT

ATTENTION OWNER: *Confidentiality Privilege Notice on Reverse Side*

For TDWR use only
Well No. 60-28-9P
Located on map yes
Received: C.F.S.

1) OWNER Buz Gustafson (Name) Address (Street or RFD) (City) (State) (Zip)

2) LOCATION OF WELL: County Walker 5 miles in SW (N.E., S.W., etc.) direction from New Waverly (Town)

Driller must complete the legal description to the right with distance and direction from two intersecting section or survey lines, or he must locate and identify the well on an official Quarter- or Half-Scale Texas County General Highway Map and attach the map to this form. 2

☐ Legal description:
Section No. _____ Block No. _____ Township _____
Abstract No. _____ Survey Name _____
Distance and direction from two intersecting section or survey lines _____

☐ See attached map. Mapon 60-28-6FF

3) TYPE OF WORK (Check): ☑ New Well ☐ Deepening ☐ Reconditioning ☐ Plugging

4) PROPOSED USE (Check): ☑ Domestic ☐ Industrial ☐ Public Supply ☐ Irrigation ☐ Test Well ☐ Other _____

5) DRILLING METHOD (Check): ☑ Mud Rotary ☐ Air Hammer ☐ Driven ☐ Bored ☐ Air Rotary ☐ Cable Tool ☐ Jetted ☐ Other _____

6) WELL LOG:

Date drilled 4-15-85

DIAMETER OF HOLE

Dia. (in.)	From (ft.)	To (ft.)
6 3/4	Surface	185

From (ft.)	To (ft.)	Description and color of formation material
0	10	SAND
10	21	clay
21	43	SAND w/ clay
43	67	clay
67	94	SAND
94	115	clay
115	128	SAND
128	132	clay
132	134	SAND
134	135	ROCK
135	150	SAND
150	185	SAND w/ ROCK

7) BOREHOLE COMPLETION: ☐ Open Hole ☑ Straight Wall ☐ Underreamed ☐ Gravel Packed ☐ Other _____
If Gravel Packed give interval . . . from _____ ft. to _____ ft.

8) CASING, BLANK PIPE, AND WELL SCREEN DATA:

Dia. (in.)	New or Used	Steel, Plastic, etc. Perf., Slotted, etc. Screen Mgf., if commercial	Setting (ft.) From	Setting (ft.) To	Gage Casing Screen
4	N	Plastic	0	140	sch 40
4	N	"	140	150	012
4	N	"	150	185	sch 40

CEMENTING DATA
Cemented from 0 ft. to 10 ft.
Method used _____
Cemented by _____ (Company or Individual)

9) WATER LEVEL:
Static level 21 ft. below land surface Date 4-15-85
Artesian flow _____ gpm. Date _____

10) PACKERS:

Type	Depth
Rubber	140
"	20

RECEIVED
MAY 17 1985
DEPT. OF WATER RESOURCES

(Use reverse side if necessary)

11) TYPE PUMP: ☐ Turbine ☐ Jet ☑ Submersible ☐ Cylinder ☐ Other _____
Depth to pump bowls, cylinder, jet, etc., 80 ft.

13) WATER QUALITY:
Did you knowingly penetrate any strata which contained undesirable water? ☐ Yes ☑ No
If yes, submit "REPORT OF UNDESIRABLE WATER"
Type of water? hard Depth of strata 151
Was a chemical analysis made? ☐ Yes ☑ No

12) WELL TESTS:
☐ Type Test: ☐ Pump ☐ Bailer ☑ Jetted ☐ Estimated
Yield: 10 gpm with 25 ft. drawdown after 1 hrs.

I hereby certify that this well was drilled by me (or under my supervision) and that each and all of the statements herein are true to the best of my knowledge and belief.

NAME James L Graham (Type or Print) Water Well Drillers Registration No. 1781

ADDRESS P.O. Box 1890 (Street or RFD) Willis (City) Texas (State) 77378 (Zip)

(Signed) James L Graham (Water Well Driller) Air Flo Water Well (Company Name)

Please attach electric log, chemical analysis, and other pertinent information, if available.

TDWR-0392 (Rev. 1-12-79)

DEPARTMENT OF WATER RESOURCES COPY

IMPORTANT NOTICE FOR PERSONS HAVING WELLS DRILLED CONCERNING PRIVILEGE OF CONFIDENTIALITY

The Water Well Drillers Board and the Department of Water Resources are concerned that some persons having water wells drilled may not be aware of the confidentiality privilege provision of Section 5 of the Water Well Drillers Act. Section 5, the Reporting of Well Logs, reads as follows:

> "Every registered water well driller drilling, deepening, or otherwise altering a water well within this State shall make and keep, or cause to be made and kept, a legible and accurate well log, and within sixty (60) days from the completion or cessation of drilling, deepening or otherwise altering such a water well, shall deliver or transmit by certified mail a copy of such well log to the Commission, and the owner thereof or the person having had such well drilled. The well log required herein shall at the request in writing to the Commission, by certified mail, by the owner or the person having such well drilled be held as confidential matter and not made of public record."

The last sentence specifies the means whereby you can, if you wish, assure that logs of your wells will be kept confidential. Please note that the term "Commission" in the above-quoted section and elsewhere in the Water Well Drillers Act now properly means the Texas Department of Water Resources (P. O. Box 13087; Austin, Texas 78711).

Map # 5

Send original copy by certified mail to the
Texas Department of Water Resources
P. O. Box 13087
Austin, Texas 78711

State of Texas
WATER WELL REPORT

ATTENTION OWNER: *Confidentiality Privilege Notice on Reverse Side*

Texas Water Well Drillers Board
P. O. Box 13087
Austin, Texas 78711

1) OWNER JD Schneider (Name) Address Hughs Rd. New Waverly (Street or RFD) (City) Tx (State) 77358 (Zip)

2) LOCATION OF WELL:
County Walker, 2 miles in W (N.E., S.W., etc.) direction from New Waverly (Town)

Driller must complete the legal description to the right with distance and direction from two intersecting section or survey lines, or he must locate and identify the well on an official Quarter- or Half-Scale Texas County General Highway Map and attach the map to this form.

☐ Legal description:
Section No. _____ Block No. _____ Township _____
Abstract No. _____ Survey Name _____
Distance and direction from two intersecting section or survey lines _____

☑ See attached map. 60-28-9H

3) TYPE OF WORK (Check):
☑ New Well ☐ Deepening ☐ Reconditioning ☐ Plugging

4) PROPOSED USE (Check):
☑ Domestic ☐ Industrial ☐ Public Supply ☐ Irrigation ☐ Test Well ☐ Other _____

5) DRILLING METHOD (Check):
☑ Mud Rotary ☐ Air Hammer ☐ Driven ☐ Bored ☐ Air Rotary ☐ Cable Tool ☐ Jetted ☐ Other _____

6) WELL LOG:

Date drilled 8-1-83

DIAMETER OF HOLE

Dia. (in.)	From (ft.)	To (ft.)
6 1/2	Surface	390
4 1/2	390	405

7) BOREHOLE COMPLETION:
☐ Open Hole ☑ Straight Wall ☐ Underreamed
☐ Gravel Packed ☐ Other _____
If Gravel Packed give interval . . . from _____ ft. to _____ ft.

From (ft.)	To (ft.)	Description and color of formation material
0	50	clay & rock
50	60	sand
60	82	clay
82	92	clay & rock
92	125	sand
125	140	clay
140	160	sand
160	200	clay
200	223	clay & rock
223	263	clay
263	300	clay & rock
300	330	clay
330	349	clay & rock
349	350	rock
350	375	clay
375	405	sand

8) CASING, BLANK PIPE, AND WELL SCREEN DATA:

Dia. (in.)	New or Used	Steel, Plastic, etc. Perf., Slotted, etc. Screen Mgf., if commercial	Setting (ft.) From	Setting (ft.) To	Gage Casing Screen
4	N	PVC	0	390	sch 40
2	N	Galv	384	395	"
2	N	Rod based stan. Shell	395	405	16 ga

CEMENTING DATA
Cemented from 0 ft. to 390 ft.
Method used pressure
Cemented by Weisinger (Company or Individual)

9) WATER LEVEL:
Static level 162 ft. below land surface Date 8-1-83
Artesian flow _____ gpm. Date _____

10) PACKERS: Type Depth

RECEIVED
JUL - 3 1984
DEPT. OF WATER RESOURCES

(Use reverse side if necessary)

11) TYPE PUMP:
☐ Turbine ☐ Jet ☑ Submersible ☐ Cylinder
☐ Other _____
Depth to pump bowls, cylinder, jet, etc., _____ ft.

13) WATER QUALITY:
Did you knowingly penetrate any strata which contained undesirable water? ☐ Yes ☑ No
If yes, submit "REPORT OF UNDESIRABLE WATER"
Type of water? _____ Depth of strata _____
Was a chemical analysis made? ☐ Yes ☐ No

12) WELL TESTS:
☐ Type Test: ☐ Pump ☐ Bailer ☑ Jetted ☑ Estimated
Yield: 40 gpm with _____ ft. drawdown after _____ hrs.

I hereby certify that this well was drilled by me (or under my supervision) and that each and all of the statements herein are true to the best of my knowledge and belief.

COMPANY NAME John E. Weisinger (Type or Print) Water Well Driller's License No. 1541

ADDRESS _____ (Street or RFD) (City) (State) (Zip)

WEISINGER WATER WELL, INC.
2200 E. Davis
Conroe, Texas 77301
(713) 756-7721

(Signed) John E. Weisinger (Licensed Water Well Driller) (Signed) _____ (Registered Driller Trainee)

Please attach electric log, chemical analysis, and other pertinent information, if available.

For TDWR use only
Well No. 60-28-9H
Located on map 4 FROMM

TDWR-0392 (Rev. 5-27-82)

DEPARTMENT OF WATER RESOURCES COPY

Dup

IMPORTANT NOTICE FOR PERSONS HAVING WELLS DRILLED CONCERNING PRIVILEGE OF CONFIDENTIALITY

The Water Well Drillers Board and the Department of Water Resources are concerned that some persons having water wells drilled may not be aware of the confidentiality privilege provision of Section 5 of the Water Well Drillers Act. Section 5, the Reporting of Well Logs, reads as follows:

> "Every registered water well driller drilling, deepening, or otherwise altering a water well within this State shall make and keep, or cause to be made and kept, a legible and accurate well log, and within sixty (60) days from the completion or cessation of drilling, deepening or otherwise altering such a water well, shall deliver or transmit by certified mail a copy of such well log to the Commission, and the owner thereof or the person having had such well drilled. The well log required herein shall at the request in writing to the Commission, by certified mail, by the owner or the person having such well drilled be held as confidential matter and not made of public record."

The last sentence specifies the means whereby you can, if you wish, assure that logs of your wells will be kept confidential. Please note that the term "Commission" in the above-quoted section and elsewhere in the Water Well Drillers Act now properly means the Texas Department of Water Resources (P. O. Box 13087; Austin, Texas 78711).

Map # 5



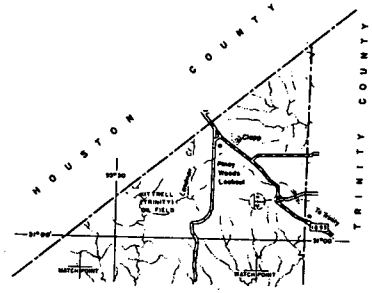

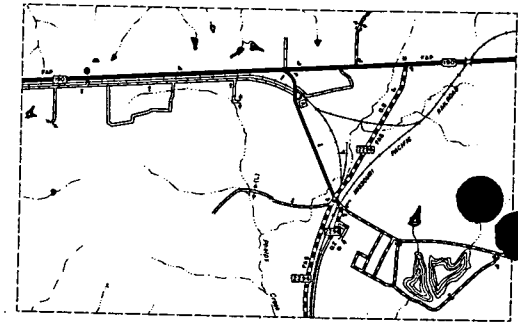

KEY TO COUNTIES

GENERAL HIGHWAY MAP
WALKER COUNTY
TEXAS

PREPARED BY THE
STATE DEPARTMENT OF HIGHWAYS
AND PUBLIC TRANSPORTATION
TRANSPORTATION PLANNING DIVISION
IN COOPERATION WITH THE
U.S. DEPARTMENT OF TRANSPORTATION
FEDERAL HIGHWAY ADMINISTRATION

SCALES

1969

1970 CENSUS FIGURES

1. J.D. Schneider
2. Mrs Dewey Grisson
3. George McNiece
4. Robert Stone
5. L. Coleman
6. J.C. Egan

Walker

Send original copy by certified mail to: Texas Water Commission, P.O. Box 13087, Austin, Texas 78711

Please use black ink.

ATTENTION OWNER: *Confidentiality Privilege Notice on Reverse Side*

State of Texas WELL REPORT

Texas Water Well Drillers Board
P.O. Box 13087
Austin, Texas 78711

1) OWNER Liesner- ~~B~~ Ben Petru (Name) ADDRESS Hostetter Road- (Street or RFD) (City) (State) (Zip)

2) LOCATION OF WELL: County Walker, 3 miles in SW (NE, SW, etc.) direction from New Waverly (Town)

Driller must complete the legal description below with distance and direction from two intersecting section or survey lines, or he must locate and identify the well on an official Quarter- or Half-Scale Texas County General Highway Map and attach the map to this form.

☐ LEGAL DESCRIPTION:

Section No. _____ Block No. _____ Township _____ Abstract No. _____ Survey Name _____

Distance and direction from two intersecting section or survey lines _____

XX ☐ SEE ATTACHED MAP

3) TYPE OF WORK (Check): XX New Well ☐ Deepening ☐ Reconditioning ☐ Plugging

4) PROPOSED USE (Check): XX Domestic ☐ Industrial ☐ Monitor ☐ Public Supply ☐ Irrigation ☐ Test Well ☐ Injection ☐ De-Watering

5) DRILLING METHOD (Check): XX Mud Rotary ☐ Air Hammer ☐ Jetted ☐ Bored ☐ Driven ☐ Air Rotary ☐ Cable Tool ☐ Other _____

6) WELL LOG:

Date Drilling: Started 4-2-91 19__ Completed _____ 19__

DIAMETER OF HOLE Dia. (in.)	From (ft.)	To (ft.)
6 3/4	Surface	452
5 5/8	452	490

7) BOREHOLE COMPLETION: ☐ Open Hole XX ☐ Straight Wall ☐ Underreamed ☐ Gravel Packed ☐ Other _____

If Gravel Packed give interval . . . from _____ ft. to _____ ft.

From (ft.)	To (ft.)	Description and color of formation material
0-103		Clay/lime
103-130		Sandy Clay
130-155		Clay
155-208		Sand
208-215		Clay'
215-230		Snd/Brkn/Clay
230-245		Sndy shale/lime
245-340		Shale
340-410		Shale/snd stks
410-425		Hd Sand
425-431		Crs Sand
431-435		Brkn Shaley
435-449		Fine Sand
449-450		Rock
450-465		Sand*
465-470		Broken
470-490		Sand*

(Use reverse side if necessary)

8) CASING, BLANK PIPE, AND WELL SCREEN DATA:

Dia. (in.)	New or Used	Steel, Plastic, etc. Perf., Slotted, etc. Screen Mfg., if commercial	Setting (ft.) From	Setting (ft.) To	Gage Casting Screen
4	N	PVC Casing	0	452	S 40
2.5	N	Galv Blank 436 XXXX	456	S 40	
2.5	N	SS Rod Base Scrn	456	466	12 ga
2.5	N	Galv Blank	466	478	S 40
2.5	N	SS Rod Base Scrn	478	488	12 ga
			488	490	STN

9) CEMENTING DATA [Rule 287.44(1)]

Cemented from 0 ft. to 15 ft. No. of Sacks Used 3

15 ft. to 452 ft. No. of Sacks Used 17 Bensea

Method used Pressure

Cemented by Con Tex

10) SURFACE COMPLETION

☐ Specified Surface Slab Installed [Rule 287.44(2)(A)]

☐ Pitless Adapter Used [Rule 287.44(3)(B)]

☒ Approved Alternative Procedure Used [Rule 287.71]

13) TYPE PUMP: ☐ Turbine ☐ Jet ☐ Submersible ☐ Cylinder ☐ Other _____

Depth to pump bowls, cylinder, jet, etc., _____

14) WELL TESTS: Type Test: ☐ Pump ☐ Bailer ☒ Jetted ☐ Estimated

Yield: 50 gpm with _____ ft. drawdown after _____ hrs.

RECEIVED APR 17 1991 TEXAS WATER WELL DRILLERS BOARD

11) WATER LEVEL: Static level 194 ft. below land surface Date 4-2-91

Artesian flow _____ gpm. Date _____

15) WATER QUALITY: Did the drilling penetrate any strata which contained undesirable water? ☐ Yes ☒ No If yes, submit "REPORT OF UNDESIRABLE WATER"

Type of water? _____ Depth of strata _____

Was a chemical analysis made? ☐ Yes ☒ No

12) PACKERS: Type Depth

I hereby certify that this well was drilled by me (or under my supervision) and that each and all of the statements herein are true to the best of my knowledge and belief. I understand that failure to complete items 1 thru 15 will result in the log(s) being returned for completion and resubmittal.

COMPANY NAME (Type or print) CON-TEX WATER WELL CO. WELL DRILLER'S LICENSE NO. 1570

ADDRESS 2112 E. DAVIS (Street or RFD) CONROE, TEXAS 77301 (City) (State) (Zip)

(Signed) (Licensed Well Driller) (Signed) 409-756-7763 (Registered Driller Trainee)

Please attach electric log, chemical analysis, and other pertinent information, if available.

For TWC use only: Well No. 60-28-9 Located on map _____

WWD-012 (Rev. 09/21/88)

TEXAS WATER COMMISSION COPY

IMPORTANT NOTICE FOR PERSONS HAVING WELLS DRILLED CONCERNING PRIVILEGE OF CONFIDENTIALITY

The Water Well Drillers Board and the Texas Water Commission are concerned that some persons having wells drilled may not be aware of the confidentiality privilege provision of Section 5 of the Water Well Drillers Act. Section 5, the Reporting of Well Logs, reads as follows:

> "Every licensed water well driller drilling, deepening or otherwise altering a water well within this State shall make and keep, or cause to be made and kept, a legible and accurate well log, and within 60 days from the completion or cessation of drilling, deepening or otherwise altering such a water well, shall deliver or transmit by certified mail a copy of such well log to the Commission, and the owner thereof or the person having had such well drilled. Each copy of a well log, other than a Commission copy, shall include the name, mailing address, and telephone number of the Board and the Commission. The well log required herein shall at the request in writing to the Commission, by certified mail, by the owner or the person having such well drilled be held as confidential matter and not made of public record."

The last sentence specifies the means whereby you can, if you wish, assure that logs of your wells will be kept confidential.

From (ft.)	To (ft.)	Description and color of formation material

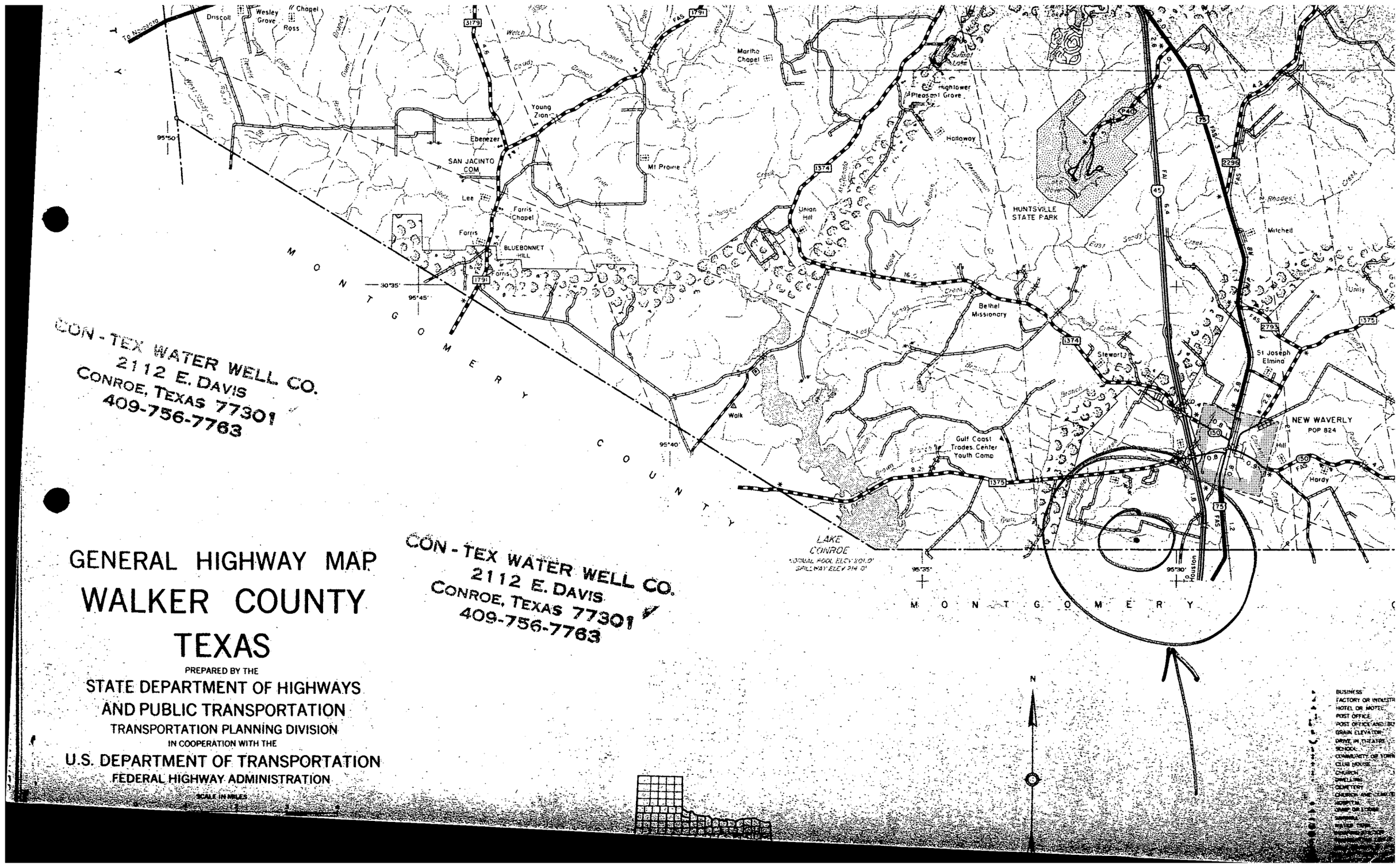
GENERAL HIGHWAY MAP
WALKER COUNTY
TEXAS
PREPARED BY THE
STATE DEPARTMENT OF HIGHWAYS
AND PUBLIC TRANSPORTATION
TRANSPORTATION PLANNING DIVISION
IN COOPERATION WITH THE
U.S. DEPARTMENT OF TRANSPORTATION
FEDERAL HIGHWAY ADMINISTRATION
SCALE IN MILES
CON-TEX WATER WELL CO.
2112 E. DAVIS
CONROE, TEXAS 77301
409-756-7763
CON-TEX WATER WELL CO.
2112 E. DAVIS
CONROE, TEXAS 77301
409-756-7763
MONTGOMERY COUNTY
MONTGOMERY
LAKE CONROE
NORMAL POOL ELEV 201.0'
SPILLWAY ELEV 214.0'
HUNTSVILLE STATE PARK
NEW WAVERLY
POP 824
Driscoll
Wesley Grove
Chapel
Ross
Ebenezer
SAN JACINTO COM
Young Zion
Martha Chapel
Mt Prairie
Highlower
Pleasant Grove
Holloway
Union Hill
Lee
Farris
Farris Chapel
BLUEBONNET HILL
Walk
Bethel Missionary
Gulf Coast Trades Center Youth Camp
Stewart
Mitchell
St Joseph Elmina
Hardy
Houston
95°50'
30°35'
95°45'
95°40'
95°35'
95°30'
N

ATTENTION OWNER: Confidentiality Privilege Notice on Reverse Side

STATE OF TEXAS
WATER WELL REPORT

1) OWNER: FOUR SEASONS TREE FARM #3 ADDRESS: RT 1 BOX 3286 CITY: NEW WAVERLY STATE: TX ZIP: 77358-

2) ADDRESS OF WELL SEE ATTACHED MAP GRID # 60-28-9

Walker County

5) county

3) TYPE OF WORK: NEW WELL

4) PROPOSED USE: IRRIGATION
If Public Supply well, were plans submitted to the TNRCC?

6) WELL LOG: 00188

DATE DRILLING:
STARTED: 09/11/95
COMPLETED: 09/11/95

DIAMETER OF HOLE

DIAMETER	FROM	TO
6 3/4	0	463
5 5/8	463	505

7) DRILLING METHOD: MUD ROTARY

8) BOREHOLE COMPLETION: STRAIGHT WALL
IF GRAVEL... FROM FT. TO FT.
FROM FT. TO FT.

N^

CASING, BLANK PIPE, AND WELL SCREEN DATA:

DIA	NEW/USED	DESCRIPTION	FROM	TO	GAGE	CASING	SCREEN
4	N	PVC,SCH 40 CASING	0	463			
2.5	N	----------	431	454			
2.5	N	GALV BLANK PIPE	454	464		12	
2.5	N	SS ROD BASE SCREEN	464	485			
2.5	N	GALV BLANK PIPE	485	495		12	
2.5	N	SS ROD BASE SCREEN	495	505			

GEOLOGICAL DESCRIPTION:

FROM	TO	DESCRIPTION
0	91	CLAY LIME
91	162	SAND
162	220	SAND CLAY ROCK
220	265	CLAY
265	400	SHALE
400	405	SAND
405	407	SAND-HARD
407	418	SAND
418	435	SAND SHALE
435	457	SAND
457	465	BROKEN
465	487	SAND
487	505	SAND-GOOD

9) CEMENTING DATA:

Cemented from	No. of Sacks Used
0 FT. TO 15 FT.	3
15 FT. TO 463 FT.	18

Method used: PRESSURE-BENTONITE
Cemented by: CON-TEX
Distance to septic field lines: ft.
Method of verification of above distance:

10) SURFACE COMPLETION:
APP.ALT.PROCEDURE

11) WATER LEVEL:
STATIC LEVEL : 188 FT. DATE: 09/11/95
ARTESIAN FLOW: GPM. DATE:

12) PACKERS: TYPE B-P SEAL DEPTH 431

13) TYPE PUMP:
SUBMERSIBLE
DEPTH TO PUMP: 315

14) WELL TEST:
JETTED
YIELD: 50 GPM WITH FT DRAWDOWN AFTER HRS

RECEIVED JUN 1997 TEXAS NATURAL RES. CONSERVATION COMMISSION

15) WATER QUALITY:
TYPE OF WATER: EXCELLENT DEPTH OF STRATA: 505
NO STRATA OF UNDESIRABLE WATER PENETRATED
NO CHEMICAL ANALYSIS MADE

COMPANY NAME: CON-TEX WATER WELL CO. WATER WELL DRILLER'S LICENSE NO.: 1570WI, 4042WPK
ADDRESS: 2112 E. DAVIS CITY: CONROE STATE: TX ZIP CODE: 77301-3233

FOR TWC USE ONLY
WELL NO. _____
LOCATED ON MAP _____

I HEREBY CERTIFY THAT THIS WELL WAS DRILLED BY ME (OR UNDER MY SUPERVISION) AND THAT EACH AND ALL OF THE STATEMENTS HEREIN ARE TRUE TO THE BEST OF MY KNOWLEDGE AND BELIEF. I UNDERSTAND THAT FAILURE TO COMPLETE ITEMS 1 THRU 15 WILL RESULT IN THE LOG(S) BEING RETURNED FOR COMPLETION AND RESUBMITTAL.

(signed) Jason A Scott (LICENSED WATER WELL DRILLER)

(signed) _____ (REGISTERED DRILLER TRAINEE)

STATE OF TEXAS WATER WELL REPORT (PAGE 2)

OWNER: FOUR SEASONS TREE FARM #3 ADDRESS: RT 1 BOX 3286 CITY: NEW WAVERLY STATE: TX ZIP: 77358-

WELL JETTING INFORMATION:

JETTED AT	YIELD
300 FT.	50 GPM.

ATTENTION OWNER: Confidentiality Privilege Notice on Reverse Side

STATE OF TEXAS
WATER WELL REPORT

1) OWNER: FOUR SEASONS TREE FARM ADDRESS: RT.1 BOX 3286 CITY: NEW WAVERLY STATE: TX ZIP: 77358-

2) ADDRESS OF WELL:
County: WALKER GRID #
Street or RFD: HOSTEEEER RD
City, State, Zip code: NEW WAVERLY , TX 77358-

5) 60-28-9

3) TYPE OF WORK: NEW WELL

4) PROPOSED USE: DOMESTIC
If Public Supply well, were plans submitted to the TWRCC? N^

6) WELL LOG: 02426
DATE DRILLING:
STARTED: 04/19/97
COMPLETED: 04/21/97

DIAMETER OF HOLE		
DIAMETER	FROM	TO
7 7/8	0	473
4 7/8	473	495

7) DRILLING METHOD: MUD ROTARY

8) BOREHOLE COMPLETION: STRAIGHT WALL
IF GRAVEL... FROM FT. TO FT.
FROM FT. TO FT.

CASING, BLANK PIPE, AND WELL SCREEN DATA:

DIA	NEW/USED	DESCRIPTION	FROM	TO	GAGE	CASING	SCREEN
4.5	N	PVC	0	473		SCH40	
2.5	N	----------	461	473		SCH40	
2.5	N	GALV.	473	493		.012	
2.5	N	RBSS	493	495		SCH40	

GEOLOGICAL DESCRIPTION:

FROM	TO	DESCRIPTION
0	114	CLAY AND ROCK
0	114	CLAY AND ROCK
0	114	CLAY AND ROCK
0	114	CLAY AND ROCK
114	130	SAND
130	140	SAND AND GRAVEL
140	152	CLAY
152	182	SAND
182	200	SAND AND SHALE
200	233	SAND
233	250	SAND AND SHALE
250	252	ROCK
252	262	SAND AND SHALE
262	268	CLAY
268	277	SAND AND SHALE

9) CEMENTING DATA:
Cemented from 0 FT. TO 473 FT. No. of Sacks Used 31
FT. TO FT.
Method used: PRESSURE
Cemented by: WEISINGER
Distance to septic field lines: ft.
Method of verification of above distance:

10) SURFACE COMPLETION:
APP. ALTER. PROCD.

11) WATER LEVEL:
STATIC LEVEL : 219 FT. DATE: 04/21/97
ARTESIAN FLOW: GPM. DATE:

12) PACKERS: TYPE BP SEAL DEPTH 461

13) TYPE PUMP:
SUBMERSIBLE
DEPTH TO PUMP:

14) WELL TEST:
JETTED
YIELD: 60 GPM WITH FT DRAWDOWN AFTER HRS

15) WATER QUALITY:
TYPE OF WATER: EXCELLENT DEPTH OF STRATA: 471-493 NO CHEMICAL ANALYSIS MADE
NO STRATA OF UNDESIRABLE WATER PENETRATED

COMPANY NAME: WEISINGER WATER WELL, INC WATER WELL DRILLER'S LICENSE NO.: 1541,1991,&1992
ADDRESS: 2200 EAST DAVIS CITY: CONROE STATE: TX ZIP CODE: 77301

FOR TWC USE ONLY
WELL NO. _____
LOCATED ON MAP _____

I HEREBY CERTIFY THAT THIS WELL WAS DRILLED BY ME (OR UNDER MY SUPERVISION) AND THAT EACH AND ALL OF THE STATEMENTS HEREIN ARE TRUE TO THE BEST OF MY KNOWLEDGE AND BELIEF. I UNDERSTAND THAT FAILURE TO COMPLETE ITEMS 1 THRU 15 WILL RESULT IN THE LOG(S) BEING RETURNED FOR COMPLETION AND RESUBMITTAL.

(signed) John E. Weisinger (LICENSED WATER WELL DRILLER) (signed) _____ (REGISTERED DRILLER TRAINEE)

FILE ID SEQ #
GMP # NOV 12 1997 REG GD
COMMENT WG

STATE OF T[illegible] WATER WELL REPORT (PAGE 2)

OWNER: FOUR SEASONS TREE FARM ADDRESS: RT.1 BOX 3286 CITY: NEW WAVERLY STATE: TX ZIP: 77358-

277	278	ROCK
278	287	SAND AND ROCK
287	351	SAND AND SHALE
351	396	CLAY
396	402	SHALE
402	427	CLAY AND ROCK
427	434	SAND
434	447	CLAY
447	471	SAND AND SHALE
471	493	SAND AND ROCK
493	495	CLAY

FILE ID	SEQ #
EMP # NOV 12 1997	DOCC CD
COMMENT	WG

ATTENTION OWNER: Confidentiality Privilege Notice on Reverse Side

STATE OF TEXAS
WATER WELL REPORT

1) OWNER: FOUR SEASONS TREE FARM ADDRESS: RT.1 BOX 3286 CITY: NEW WAVERLY STATE: TX ZIP: 77358-

2) ADDRESS OF WELL:
County: WALKER GRID #
Street or RFD: HOSTEEEER RD
City, State, Zip code: NEW WAVERLY , TX 77358-

5) 60-28-9

3) TYPE OF WORK: NEW WELL

4) PROPOSED USE: DOMESTIC
If Public Supply well, were plans submitted to the TNRCC?

6) WELL LOG: 02426
DATE DRILLING:
STARTED: 04/19/97
COMPLETED: 04/21/97

DIAMETER OF HOLE

DIAMETER	FROM	TO
7 7/8	0	473
4 7/8	473	495

7) DRILLING METHOD: MUD ROTARY

8) BOREHOLE COMPLETION: STRAIGHT WALL
IF GRAVEL... FROM FT. TO FT.
FROM FT. TO FT.

CASING, BLANK PIPE, AND WELL SCREEN DATA:

DIA	NEW/USED	DESCRIPTION	FROM	TO	GAGE CASING SCREEN
4.5	N	PVC	0	473	SCH40
2.5	N	----------	461	473	SCH40
2.5	N	GALV.	473	493	.012
2.5	N	RBSS	493	495	SCH40

GEOLOGICAL DESCRIPTION:

FROM	TO	DESCRIPTION
0	114	CLAY AND ROCK
0	114	CLAY AND ROCK
0	114	CLAY AND ROCK
0	114	CLAY AND ROCK
114	130	SAND
130	140	SAND AND GRAVEL
140	152	CLAY
152	182	SAND
182	200	SAND AND SHALE
200	233	SAND
233	250	SAND AND SHALE
250	252	ROCK
252	262	SAND AND SHALE
262	268	CLAY
268	277	SAND AND SHALE

9) CEMENTING DATA:
Cemented from No. of Sacks Used
0 FT. TO 473 FT. 31
FT. TO FT.
Method used: PRESSURE
Cemented by: WEISINGER
Distance to septic field lines: ft.
Method of verification of above distance:

10) SURFACE COMPLETION:
APP. ALTER. PROCD.

11) WATER LEVEL:
STATIC LEVEL : 219 FT. DATE: 04/21/97
ARTESIAN FLOW: GPM. DATE:

12) PACKERS: TYPE DEPTH
BP SEAL 461

RECEIVED
JUN 1997
TEXAS NATURAL RESOURCE CONSERVATION COMMISSION

13) TYPE PUMP:
SUBMERSIBLE
DEPTH TO PUMP:

14) WELL TEST:
JETTED
YIELD: 60 GPM WITH FT DRAWDOWN AFTER HRS

15) WATER QUALITY:
TYPE OF WATER: EXCELLENT DEPTH OF STRATA: 471-493 NO CHEMICAL ANALYSIS MADE
NO STRATA OF UNDESIRABLE WATER PENETRATED

COMPANY NAME: WEISINGER WATER WELL, INC WATER WELL DRILLER'S LICENSE NO.: 1541,1991,&1992
ADDRESS: 2200 EAST DAVIS CITY: CONROE STATE: TX ZIP CODE: 77301

FOR TWC USE ONLY
WELL NO. _____
LOCATED ON MAP _____

I HEREBY CERTIFY THAT THIS WELL WAS DRILLED BY ME (OR UNDER MY SUPERVISION) AND THAT EACH AND ALL OF THE STATEMENTS HEREIN ARE TRUE TO THE BEST OF MY KNOWLEDGE AND BELIEF. I UNDERSTAND THAT FAILURE TO COMPLETE ITEMS 1 THRU 15 WILL RESULT IN THE LOG(S) BEING RETURNED FOR COMPLETION AND RESUBMITTAL.

(signed) John E. Weisinger (signed) _____
(LICENSED WATER WELL DRILLER) (REGISTERED DRILLER TRAINEE)

STATE OF [illegible]S WATER WELL REPORT (PAGE 2)

OWNER: FOUR SEASONS TREE FARM ADDRESS: RT.1 BOX 3286 CITY: NEW WAVERLY STATE: TX ZIP: 77358-

277	278	ROCK
278	287	SAND AND ROCK
287	351	SAND AND SHALE
351	396	CLAY
396	402	SHALE
402	427	CLAY AND ROCK
427	434	SAND
434	447	CLAY
447	471	SAND AND SHALE
471	493	SAND AND ROCK
493	495	CLAY

Send original copy by certified return receipt requested mail to TNRCC, MC 177, P.O. Box 13087, Austin, TX 78711-3087

ATTENTION OWNER: *Confidentiality Privilege Notice on on reverse side of Well Owner's copy (pink)*

State of Texas
WELL REPORT

Texas Water Well Drillers Advisory Council
MC 177
P.O. Box 13087
Austin, TX 78711-3087
512-239-0530

1) **OWNER** John Kopech Jr. (Name) **ADDRESS** Rt. 1 Box 3268 (Street or RFD) New Waverly (City) Tx. (State) 77358 (Zip)

2) **ADDRESS OF WELL:** County Walker Rt. 1 Box 3268 (Street, RFD or other) New Waverly (City) Tx (State) 77358 (Zip) **GRID #** 60-28-9

3) **TYPE OF WORK (Check):** ☒ New Well ☐ Deepening ☐ Reconditioning ☐ Plugging

4) **PROPOSED USE (Check):** ☐ Monitor ☐ Environmental Soil Boring ☒ Domestic ☐ Industrial ☐ Irrigation ☐ Injection ☐ Public Supply ☐ De-watering ☐ Testwell
If Public Supply well, were plans submitted to the TNRCC? ☐ Yes ☐ No

5) N

6) **WELL LOG:**
Date Drilling:
Started 8-12 1997
Completed 8-14 1997

DIAMETER OF HOLE

Dia. (in.)	From (ft.)	To (ft.)
10"	Surface	10'
6 3/4	10'	150'
3 7/8	150'	169'

7) **DRILLING METHOD (Check):** ☐ Driven ☐ Air Rotary ☒ Mud Rotary ☐ Bored ☐ Air Hammer ☐ Cable Tool ☐ Jetted ☐ Other

From (ft.)	To (ft.)	Description and color of formation material
0	4	Sand
4	31	clay
31	111	Sand
111	114	Clay
114	132	Sand
132	151	Clay
151	169	Sand

(Use reverse side of Well Owner's copy, if necessary)

8) **Borehole Completion (Check):** ☐ Open Hole ☒ Straight Wall ☐ Underreamed ☐ Gravel Packed ☐ Other
If Gravel Packed give interval ... from _____ ft. to _____ ft.

CASING, BLANK PIPE, AND WELL SCREEN DATA:

Dia. (in.)	New or Used	Steel, Plastic, etc. Perf., Slotted, etc. Screen Mfg., if commercial	Setting (ft.) From	Setting (ft.) To	Gage Casting Screen
4	N	PVC	0	150'	#40
2	N	PVC Blank	145	149'	#40
2	N	PVC Screen	149'	169'	#10

9) **CEMENTING DATA** [Rule 338.44(1)]
Cemented from 150 ft. to 50 ft. No. of sacks used 5
0 ft. to 10 ft. No. of sacks used 9
Method used pressure
Cemented by Richard McKee
Distance to septic system field lines or other concentrated contamination 200 ft.
Method of verification of above distance Tape

10) **SURFACE COMPLETION**
☐ Specified Surface Slab Installed [Rule 338.44(2)(A)]
☒ Specified Steel Sleeve Installed [Rule 338.44(3)(A)]
☐ Pitless Adapter Used [Rule 338.44(3)(b)]
☐ Approved Alternative Procedure Used [Rule 338.71]

13) **TYPE PUMP:**
☐ Turbine ☐ Jet ☒ Submersible ☐ Cylinder
☐ Other
Depth to pump bowls, cylinder, jet, etc., 143 ft.

14) **WELL TESTS:**
Type test: ☐ Pump ☐ Bailer ☒ Jetted ☐ Estimated
Yield: 50 gpm with _____ ft. drawdown after _____ hrs.

11) **WATER LEVEL:**
Static level 44 ft. below land surface Date 8-13-97
Artesian flow _____ gpm. Date _____

15) **WATER QUALITY:**
Did you knowingly penetrate any strata which contained undesirable constituents?
☐ Yes ☒ No If yes, submit "REPORT OF UNDESIRABLE WATER"
Type of water? good Depth of strata 19'
Was a chemical analysis made? ☐ Yes ☒ No

12) **PACKERS:** Rubber Type K Depth 145

I hereby certify that this well was drilled by me (or under my supervision) and that each and all of the statements herein are true to the best of my knowledge and belief. I understand that failure to complete items 1 thru 15 will result in the log(s) being returned for completion and resubmittal.

COMPANY NAME Gray's Water Well (Type or print) **WELL DRILLER'S LICENSE NO.** 2011 WPK

ADDRESS P.O. Box 1788 (Street or RFD) Trinity (City) Tx (State) 75862 (Zip)

(Signed) Vernon Gray (Licensed Well Driller) **(Signed)** Richard McKee (Registered Driller Trainee)

FILE ID | SEQ # | EMP # | DESC CO | SEP 30 1998 | COMMENT | TEMP

Please attach electric log, chemical analysis, and other pertinent information, if available.

TNRCC-0199 (Rev. 05-21-96) *White - TNRCC Yellow - DRILLER Pink - WELL OWNER*

Send original copy by certified return receipt requested m TDLR, P.O. Box 12157, Austin, TX 78711

ATTENTION OWNER: *Confidentiality Privilege Notice on reverse side of Well Owner's copy (pink)*

State of Texas WELL REPORT

Texas Department of Licensing & Regulation
P.O. Box 12157
Austin, TX 78711
512-463-7880

1) OWNER Jerry Branham (Name) ADDRESS 301 FM1375 New Waverly Tx 77358 (Street or RFD) (City) (State) (Zip)

2) ADDRESS OF WELL'S LOCATION: County Walker 301 FM 1375 New Waverly Tx 77358 (Street, RFD or other) (City) (State) (Zip) Long. _____ Lat. _____ Grid # 60-28-9

3) TYPE OF WORK (Check): [X] New Well [ ] Deepening [ ] Reconditioning [ ] Plugging

(4) PROPOSED USE (Check): [ ] Monitor [ ] Environmental Soil Boring [X] Domestic [ ] Industrial [ ] Irrigation [ ] Injection [ ] Public Supply [ ] De-watering [ ] Testwell
If Public Supply well, were plans submitted to the TNRCC? [ ] Yes [ ] No

5)

6) WELL LOG:
Date Drilling:
Started 12-28- 1999
Completed 1-3 1900

DIAMETER OF HOLE

Dia. (in.)	From (ft.)	To (ft.)
10"	Surface	10'
6 3/4"	10'	250'
3 7/8"	250'	269'

7) DRILLING METHOD (Check): [ ] Driven [ ] Air Rotary [X] Mud Rotary [ ] Bored [ ] Air Hammer [ ] Cable Tool [ ] Jetted [ ] Other _____

N

From (ft.)	To (ft.)	Description and color of formation material
0-3		Sand
3-10		clay
10-21		Sand
21-42		Sand
42-77		clay
77-84		clay
84-109		clay
109-127		Shale
127-147		Shale
147-168		Shale
168-186		Shale
186-189		Rock
189-212		Shale
212-234		Shale
234-250		Shale
250-252		Rock
252-269'		

(Use reverse side of Well Owner's copy, if necessary)

8) Borehole Completion (Check): [ ] Open Hole [X] Straight Wall [ ] Underreamed [ ] Gravel Packed [ ] Other _____
If Gravel Packed give interval from _____ ft. to _____ ft.

CASING, BLANK PIPE, AND WELL SCREEN DATA:

Dia. (in.)	New or Used	Steel, Plastic, etc. Perf., Slotted, etc. Screen Mfg., if commercial	Setting (ft.) From	Setting (ft.) To	Gage Casting Screen
4	N	PVC	0	250'	#40
2	N	PVC Blank	242'	249'	#40
2	N	PVC Screen	249'	269'	#8

9) CEMENTING DATA
Cemented from 250 ft. to 150 ft. No. of sacks used 5
0 ft. to 10 ft. No. of sacks used 5
Method used pressure
Cemented by Richard Mike
Distance to septic system field lines or other concentrated contamination 200 Plus ft.
Method of verification of above distance Tape

13) [ ] Well plugged within 48 hours

Casing left in well: From (ft)	Casing left in well: To (ft)	Cement/bentonite placed in well: From (ft)	Cement/bentonite placed in well: To (ft)	Sacks used:

14) TYPE PUMP:
[ ] Turbine [ ] Jet [X] Submersible [ ] Cylinder
[ ] Other _____
Depth to pump bowls, cylinder, jet, etc., 240 ft.

10) SURFACE COMPLETION
[ ] Specified Surface Slab Installed
[X] Specified Steel Sleeve Installed
[ ] Pitless Adapter Used
[ ] Approved Alternative Procedure Used

15) WELL TESTS:
Type test: [ ] Pump [ ] Bailer [X] Jetted [ ] Estimated
Yield: 25 gpm with _____ ft. drawdown after _____ hrs.

11) WATER LEVEL:
Static level 162 ft. below land surface Date 1-3-00
Artesian flow _____ gpm. Date _____

16) WATER QUALITY:
Did you knowingly penetrate any strata which contained undesirable constituents?
[ ] Yes [ ] No If yes, submit "REPORT OF UNDESIRABLE WATER"
Type of water? good Depth of strata 19'
Was a chemical analysis made? [ ] Yes [X] No

12) PACKERS: Rubber Type K Depth 242'

I certify that I drilled this well (or the well was drilled under my direct supervision) and that each and all of the statements herein are true and correct. I understand that failure to complete items 1 thru 16 will result in the log(s) being returned for completion and resubmittal.

COMPANY NAME Gray's Water Well (Type or print) WELL DRILLER'S LICENSE NO. 2011 WPK

ADDRESS P.O. Box 1788 (Street or RFD) Trinity (City) Tx. (State) 75862 (Zip)

(Signed) Vernon Gray (Licensed Well Driller) (Signed) Richard Mike (Registered Driller Trainee)

FILE ID SEQ # EMP # DESC CO COMMENT JUN 05 2000

Please attach electric log, chemical analysis, and other pertinent information, if available.

TDLR FORM 001WWD (4/98) White - TDLR Yellow - DRILLER Pink - WELL OWNER

IMPORTANT NOTICE FOR PERSONS HAVING WELLS DRILLED CONCERNING CONFIDENTIALITY

Section 32.005 of the Texas Water Code, concerning confidential information in the Reporting of Well Logs, reads as follows:

> "Every licensed driller drilling, deepening or otherwise altering a water well within this State shall make and keep a legible and accurate well log in accordance with the department rule on forms prescribed by the department. Not later than the 60th day after the completion or cessation of drilling, deepening, or otherwise altering the well, the licensed driller shall deliver or transmit by certified mail a copy of the well log to the department and to the owner of the well or the person for whom the well was drilled. Each copy of a well log, other than a department copy must include the name, mailing address, and telephone number of the department. The well log shall be recorded at the time of drilling, and must show the depth, thickness, and character of the strata penetrated, the location of water-bearing strata, the depth, size and character of casing installed, and any other information required by department rule. The department shall hold the contents of the well log confidential and not a matter of public record if it receives, by certified mail, a written request to do so from the owner or person for whom the well was drilled."

The last sentence specifies the means whereby you may, if you wish, assure that logs of your wells will be kept confidential.

From (ft.)	To (ft.)	Description and color of formation material